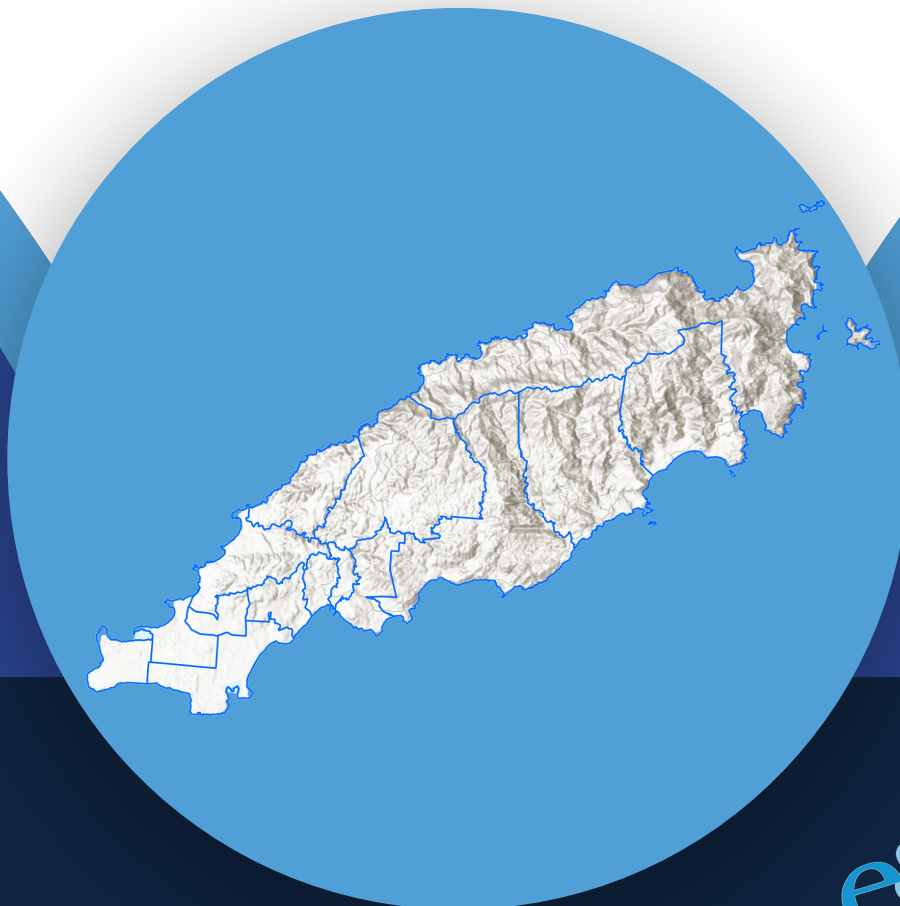




FOURTEENTH REPORT

**OF THE ELECTIONS AND BOUNDARIES
COMMISSION ON THE BOUNDARIES OF THE
ELECTORAL DISTRICTS IN THE ELECTORAL
AREA OF TOBAGO**

29th August, 2025



Fourteenth Report
of
The Elections and Boundaries Commission
on
The Boundaries of the Electoral Districts
in
The Electoral Area of Tobago

29th August, 2025.

**THIS PAGE IS
INTENTIONALLY LEFT BLANK**

TABLE OF CONTENTS

<i>Folio</i>	
<i>V</i>	ALPHABETICAL INDEX OF ELECTORAL DISTRICTS
<i>VII – XVI</i>	THE TEXT
<i>2</i>	Appendix A Data on the distribution of the electorate in existing electoral districts in Tobago as at 7 th July, 2025.
<i>3</i>	Appendix B Data on the distribution of the electorate in the existing electoral districts in Tobago and the increase and the decrease in the electorate since the Thirteenth Boundaries Report.
<i>4-7</i>	Appendix C (i) Names of electoral districts recommended for Tobago and the number of electors proposed for each electoral district. (ii) Names of the electoral districts recommended and the polling divisions within, also their respective electorates.
<i>8</i>	Appendix D Descriptions of the boundaries of proposed electoral districts
<i>9-10</i>	Electoral District of Belle Garden/Glamorgan
<i>11-12</i>	Electoral District of Bethel/New Grange
<i>13-14</i>	Electoral District of Bethesda/Les Coteaux
<i>15-16</i>	Electoral District of Bon Accord/Crown Point
<i>17-18</i>	Electoral District of Buccoo/Mt. Pleasant
<i>19-20</i>	Electoral District of Darrel Spring/Whim
<i>21-22</i>	Electoral District of Lambeau/Lowlands
<i>23-24</i>	Electoral District of Mason Hall North/Moriah
<i>25-26</i>	Electoral District of Mason Hall South/Bagatelle
<i>27-28</i>	Electoral District of Mt. St. George/Goodwood
<i>29-30</i>	Electoral District of Parlatuvier/L'Anse Fourmi/Speyside
<i>31-32</i>	Electoral District of Plymouth/Black Rock
<i>33-34</i>	Electoral District of Roxborough/Argyle
<i>35-36</i>	Electoral District of Scarborough/Mt. Grace
<i>37-38</i>	Electoral District of Signal Hill/Patience Hill

Folio

39-40

Appendix E	The distribution of polling divisions by electoral districts and prescribed adjustments.
(col.)	1. Name of Electoral District
(col.)	2. Polling Division distribution within electoral district as of the Thirteen Report dated 30 th August,2021.
(col.)	3. Recommended Polling Division distribution within electoral district
(col.)	4. Prescribed Adjustments

41

Appendix F	Electoral District Composite Map
------------	----------------------------------

ALPHABETICAL INDEX OF ELECTORAL DISTRICTS

	<i>Pages</i>
<i>BELLE GARDEN/GLAMORGAN</i>	9-10
<i>BETHEL/NEW GRANGE</i>	11-12
<i>BETHESDA/LES COTEAUX</i>	13-14
<i>BON ACCORD/CROWN POINT</i>	15-16
<i>BUCCOO/MT. PLEASANT</i>	17-18
<i>DARREL SPRING/WHIM</i>	19-20
<i>LAMBEAU/LOWLANDS</i>	21-22
<i>MASON HALL NORTH/MORIAH</i>	23-24
<i>MASON HALL SOUTH/BAGATELLE</i>	25-26
<i>MT. ST. GEORGE/GOODWOOD</i>	27-28
<i>PARLATUVIER/L'ANSE FOURMI/SPEYSIDE</i>	29-30
<i>PLYMOUTH/BLACK ROCK</i>	31-32
<i>ROXBOROUGH/ARGYLE</i>	33-34
<i>SCARBOROUGH/MT. GRACE</i>	35-36
<i>SIGNAL HILL/PATIENCE HILL</i>	37-38

**THIS PAGE IS
INTENTIONALLY LEFT BLANK**

**FOURTEENTH REPORT OF THE ELECTIONS AND
BOUNDARIES COMMISSION
ON ITS DEFINITION AND REVIEW OF THE BOUNDARIES OF THE
ELECTORAL DISTRICTS IN THE ELECTORAL AREA OF TOBAGO**

To:

**The Honourable Khadijah Ameen,
Minister of Rural Development and Local Government,
Kent House,
MARAVAL**

1. The Elections and Boundaries Commission (the Commission) is pleased to submit to you, as required, its Fourteenth Report on the Definition and Review of the Boundaries of the Electoral Districts in the Electoral Area of Tobago. This review was undertaken in keeping with the Elections and Boundaries Commission (Local Government and Tobago House of Assembly) Act, Chapter 25:50 as amended by the Tobago House of Assembly (Amendment) Act (No. 2 of 2021).

2. Section 4(1) and (2) of the Act provides as follows:

“4. (1) The Commission shall define and review the boundaries of the electoral districts into which an electoral area is, or is to be, divided and shall submit to the Minister reports either –

 - (a) showing the constituencies or electoral districts into which it recommends that an electoral area should be divided in order to give effect to the Rules set out in the Second Schedule; or
 - (b) stating that, in the opinion of the Commission, no alteration is required to the existing number of (sic) boundaries of electoral districts in order to give effect to the said Rules.

(2) Reports under subsection (1) shall be submitted by the Commission–

 - (a) in the case of its first report after the commencement of this Act, not later than six months after the date of the commencement;
 - (b) in the case of any subsequent report, not less than two nor more than three years from the date of the submission of its last report; and
 - (c) in the case of a report in reference to Tobago-
 - (i) not less than two nor more than four years from the date of submission of the last report;
 - (ii) in the year 2021 for the purposes of the creation of fifteen electoral districts, within ninety days of the Proclamation of the Tobago House of Assembly (Amendment) Bill, 2021; or
 - (iii) where the Assembly remains dissolved after a primary election and no Assembly is constituted, within fourteen days from such primary election, not less than one hundred and four days from such primary election.”

3. The last report on the definition and review of boundaries in the electoral area of Tobago was submitted to the Honourable Minister of Rural Development and Local Government on 30th August, 2021, and consequently, pursuant to subsection 4(2)(c) of the Act, the deadline for the presentation of the instant report is **29th August, 2025**.
4. The Second Schedule of the Act outlines the Rules to be used by the Commission in determining the number of electors for the electoral districts in the electoral area of Tobago, and the critical rules relevant to Tobago, are quoted below.

- “1. The number of electors in each electoral district of a regional electoral area shall, so far as practicable, be the number obtained by the application of rule 2, but the Commission may, in consideration of rule 3 vary such number provided that in no case shall the number of electors in any one electoral district of an electoral area exceed or be less than the number of electors in any other electoral district of that electoral area by more than twenty-five per cent.”
- “2. (2) There shall be fifteen electoral districts in the electoral area of Tobago.”
- “3. In the division of electoral districts in regional electoral areas natural boundaries such as major highways and rivers shall be used wherever possible.”

5. In the *Thirteenth Report of the Elections and Boundaries Commission on the Boundaries of the Electoral Districts in the Electoral Area of Tobago*, the electorate in the electoral area of Tobago as it appeared in the Commission’s records as at 7th July, 2021 numbered 51,216. The corresponding figure as of 7th July 2025 for the Fourteenth Report is 52,857, thus reflecting an increase of 1,641 electors; equivalent to approximately 3.2% over the former total. This difference is illustrated in Figures 1 and 2.

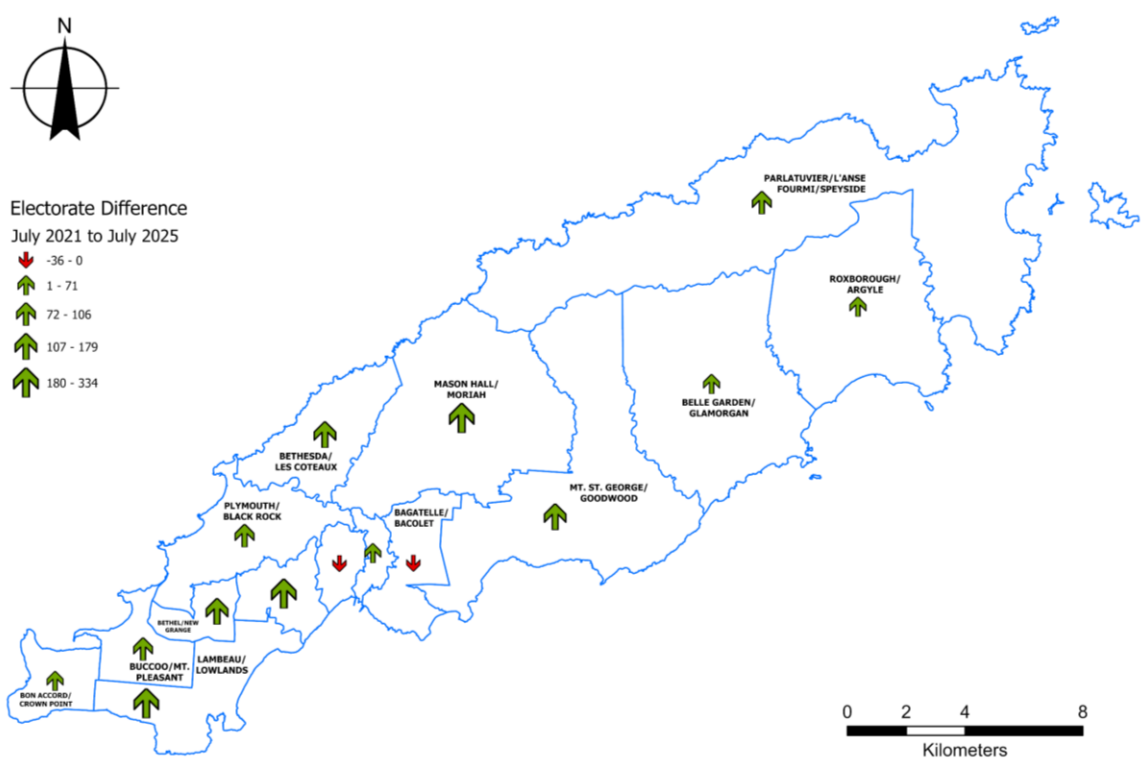


Figure 1: Map of electorate difference between the 13th and 14th Tobago Boundaries Reports

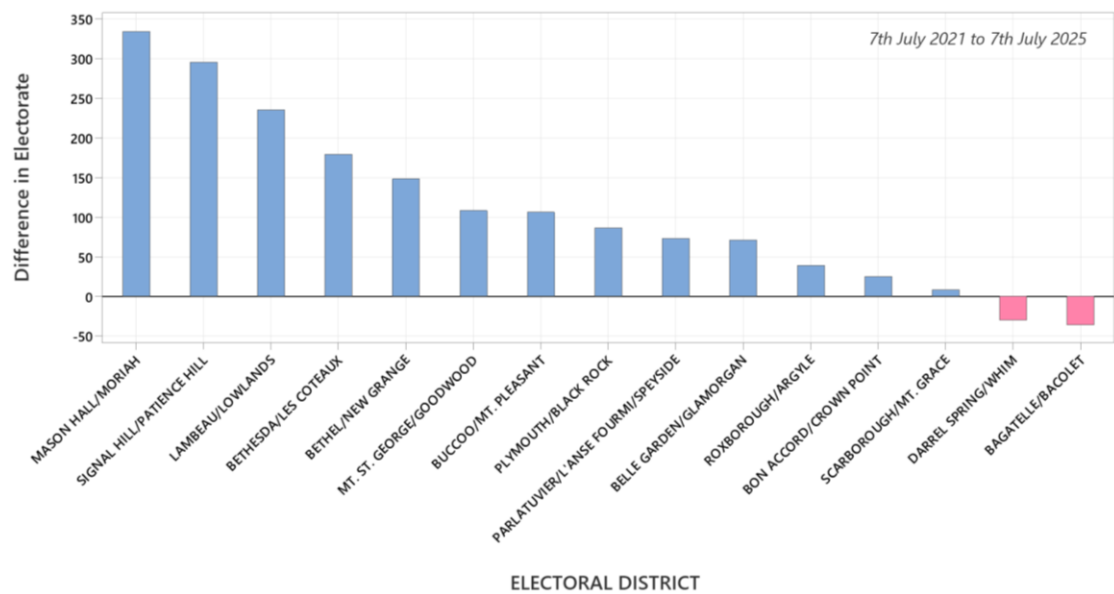


Figure 2: Chart of electorate difference (descending order) between the 13th and 14th Tobago Boundaries Reports

METHODOLOGY

6. BOUNDARY ADJUSTMENTS

- 6.1 The analysis and recommended adjustments to electoral district delimitations within the electoral area of Tobago were guided by the distribution of the electorate among existing districts as of 7th July 2025 (**Appendix A**). This is reflected in Figures 3 & 4 below – illustrating the geographic arrangement of electoral districts and their registered electorates. Figure 3 is further visualized using quintile ranges¹ – where darker shades indicate a higher electorate.
- 6.2 The delimitation of electoral districts was driven by the use of Geographic Information Systems and best practices in geospatial science towards ensuring that the use of natural boundaries were prioritized in accordance with Rule 3 of the Second Schedule of the Act while avoiding community fragmentation where possible. This was of particular importance given the linearly distributed population patterns within the island, coupled with barriers to movement provided by complex terrain and forested areas.

¹ Statistical classification of the electoral districts into five equally sized ranges – each representing 20% of the number of electors in the electoral area of Tobago

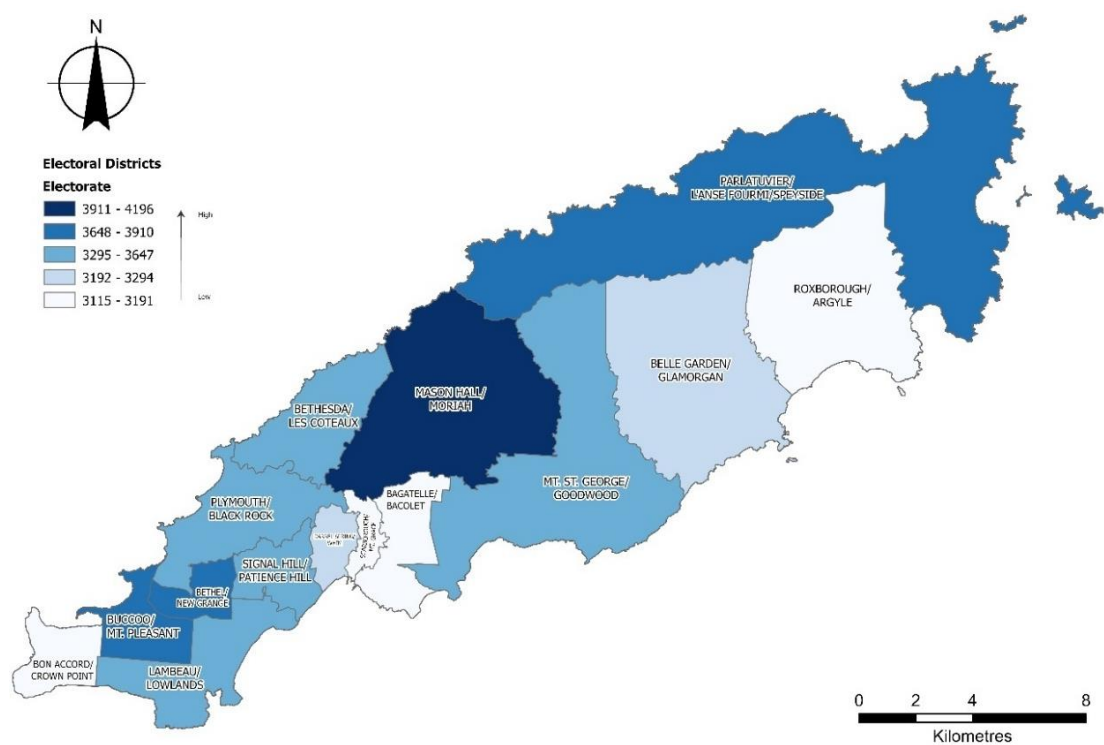


Figure 3: Differences in electorate of the fifteen districts in the electoral area of Tobago

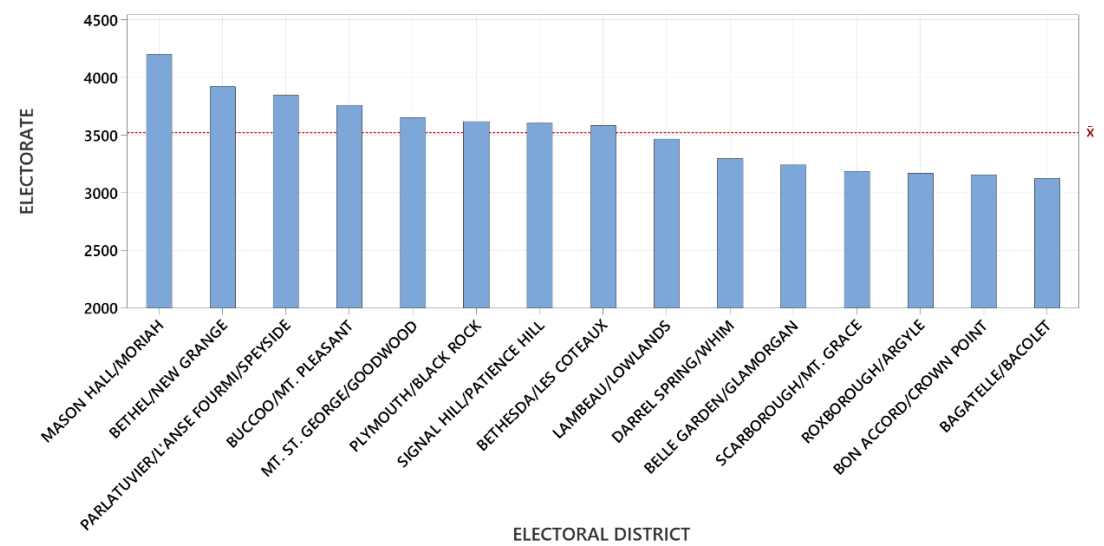


Figure 4: Electoral district electorate (descending order) relative to the 15-district average

7. NOMENCLATURE

Where the Commission considers it appropriate, the names of electoral districts are reviewed to more properly reflect the geographical areas encompassed within them. Subsequent to delimitation adjustments recommended, building patterns were examined using Geographic Information Systems and objectively analysed using the Getis-Ord Gi* algorithm² for each impacted electoral district. These were further coupled with community mappings to evaluate the current district names. This was based on the geographic extent of settlements coupled with its Getis-Ord Gi*

² Getis, A. and J. K. Ord, 1992, The Analysis of Spatial Association by the Use of Distance Statistics. Geographical Analysis, Vol. 24, Issue 3, pp. 189-206

expression for the identification of representative communities – forming the basis of the recommendations for the changes in district names in the instant report.

RESULTS

8. For the purpose of its deliberations, the Commission compared the existing electorate of 7th July, 2021 with that as at 7th July, 2025. The relevant data are set out in the table attached hereto and marked **Appendix B**. The comparison revealed, *inter alia*, that:

- (a) the electorate in the fifteen (15) electoral districts of Tobago rose from 51,216 to 52,857 an increase of 1,641;
- (b) the highest electorate is 4,203, (MASON HALL/MORIAH);
- (c) the lowest electorate is 3,129, (BAGATELLE/BACOLET);
- (d) the highest electorate exceeds the lowest by thirty-four point three two percent (34.32%);
- (e) the lowest electorate is twenty-five point five five percent (25.55%) below the highest electorate;
- (f) twenty-five percent (25%) below the highest electorate is equal to 3,152; and
- (g) twenty-five percent (25%) above the lowest electorate is equal to 3,911.

9. Therefore, the current electorate of the electoral district of MASON HALL/MORIAH exceeds BAGATELLE/BACOLET by 34.32% and the electoral district of BAGATELLE/BACOLET is 25.55% below MASON HALL/MORIAH, which does not conform to the Second Schedule of the Act. Consequently, the Commission considers that adjustments are necessary to the existing boundaries of the electoral districts in the electoral area of Tobago.

10. RECOMMENDED ADJUSTMENTS

The Commission recommends that the following Polling Division transfer is necessary to ensure compliance with Rule 1 of the Second Schedule of the Act:

- A. ELECTORAL DISTRICT: MASON HALL/MORIAH
ELECTORATE: 4,203
POLLING DIVISIONS: 8 (prior to adjustment)

ADJUSTMENT:

Polling Division 4948 in Mason Hall/Moriah with an electorate of 279 was transferred to Bagatelle/Bacolet, thereby reducing the electorate of Mason Hall/Moriah to 3,924, and the number of Polling Divisions to 7. Collaterally, the electorate of

Bagatelle/Bacolet was increased to 3,408 – bringing both electoral districts into conformity with Rule 1.

This adjustment, summarized in Figures 5 and 6 – made at the southern extent of Mason Hall/Moriah, represented a minimal change to ensure compliance with the Second Schedule, while maintaining the use of natural boundaries – in this instance a major roadway and watercourse.

SUMMARY OF ADJUSTMENTS UNDER ‘A’:

- i. Electoral District: Mason Hall/Moriah
Electorate: 3,924
Polling Divisions: 7
- ii. Electoral District: Bagatelle/Bacolet
Electorate: 3,408
Polling Divisions: 10

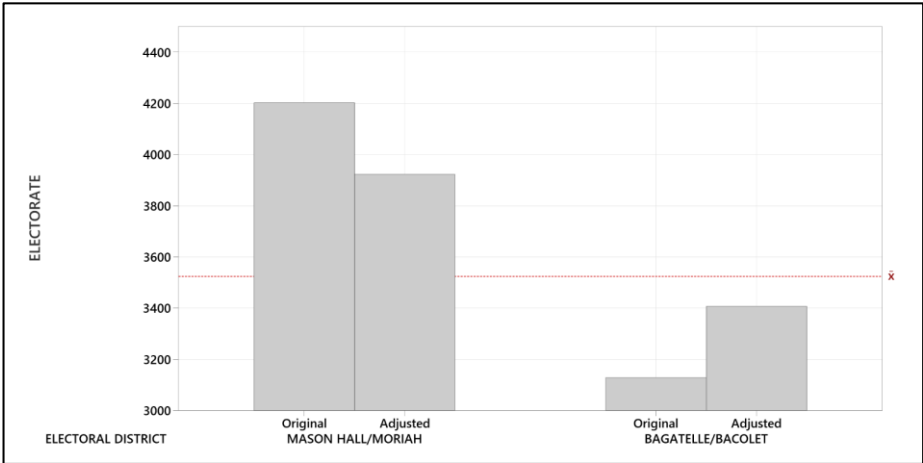


Figure 5: Adjustment impact on electorate for Mason Hall/Moriah and Bagatelle/Bacolet

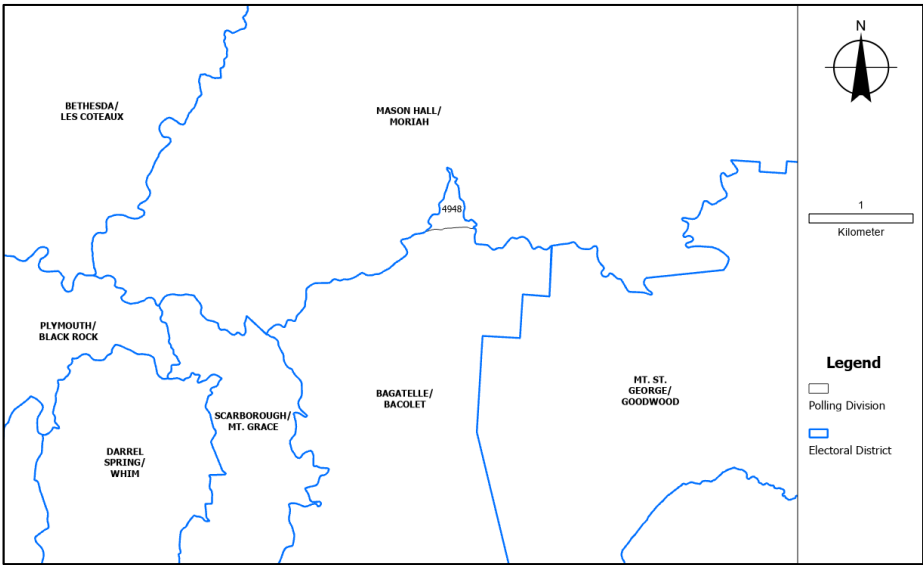


Figure 6: Map of Mason Hall/Moriah and Bagatelle/Bacolet indicating the Polling Division transferred

11. ELECTORAL DISTRICT NAMES

The Commission considered the impact of the recommended boundary adjustments on district nomenclature to best ensure representative communities are reflected in these names. The recommended changes at this time are:

- A. The electoral district of Mason Hall/Moriah is to be renamed Mason Hall North/Moriah.
- B. The electoral district of Bagatelle/Bacolet is to be renamed Mason Hall South/Bagatelle.

Apart from the aforementioned changes to electoral district names, the remaining thirteen electoral districts are not recommended to be renamed at this time.

- 12. Following the aforementioned adjustments to the delimitation of electoral boundaries within the electoral area of Tobago, it was found that:
 - a. the districts with the highest electorate are MASON HALL NORTH/MORIAH and BETHEL/NEW GRANGE, each with an electorate of 3,924;
 - b. the district with the lowest electorate is BON ACCORD/CROWN POINT, with an electorate of 3,159;
 - c. the electorate range between the districts with the highest and lowest number of electors is 765;
 - d. the electoral district with the highest number of electors is 24.21% above the lowest, with the lowest being 19.5% below the highest; and is therefore in compliance with paragraph 4 supra;
- 13. The new distribution of the electorate, relative to the recommended adjustments, are illustrated in Figures 7 and 8.

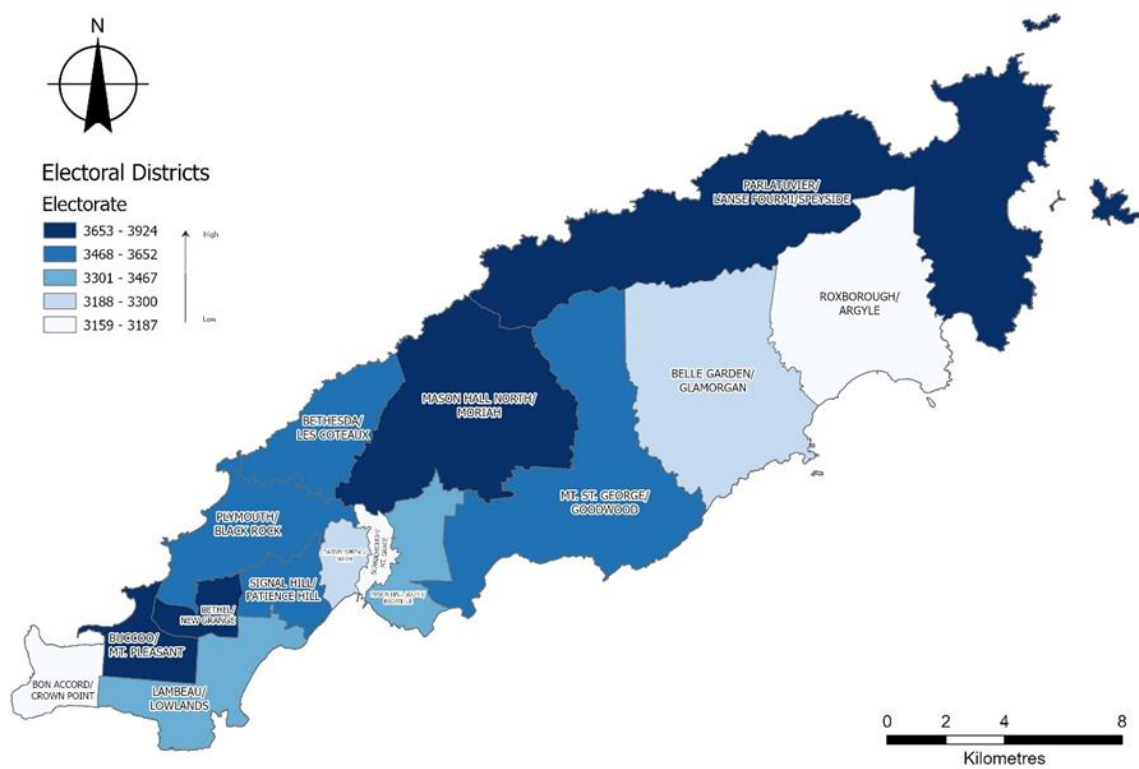


Figure 7: Differences in electorate of the fifteen districts in the electoral area of Tobago after redistribution.

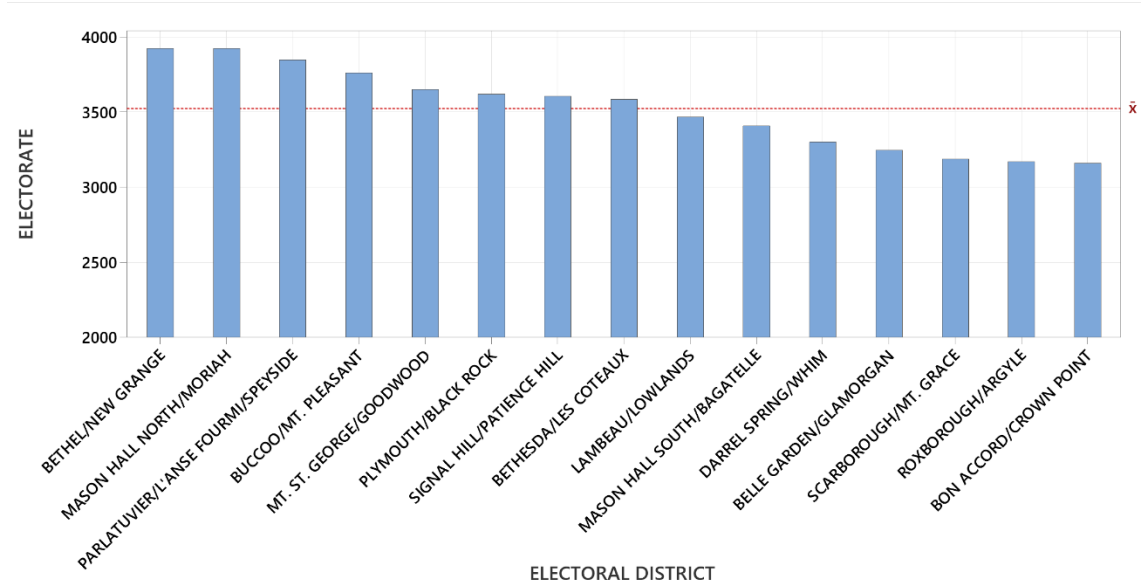


Figure 8: Redistribution of district electorate (descending order) relative to the 15-district average

RECOMMENDATIONS

The Commission therefore recommends as follows:

- i. That no change be made to the boundaries of the following thirteen (13) electoral districts in the electoral area of Tobago:
 - a. Belle Garden/Glamorgan
 - b. Bethel/New Grange
 - c. Bethesda/Les Coteaux
 - d. Bon Accord/Crown Point
 - e. Buccoo/Mt. Pleasant
 - f. Darrel Spring/Whim
 - g. Lambeau/Lowlands
 - h. Mt. St. George/Goodwood
 - i. Parlatuvier/L'anse Fourmi/Speyside
 - j. Plymouth/Black Rock
 - k. Roxborough/Argyle
 - l. Scarborough/Mt. Grace
 - m. Signal Hill/Patience Hill

- ii. Alteration of the boundaries of two (2) electoral districts in the electoral area of Tobago. These are:
 - a. In Mason Hall/Moriah, due to the transfer of Polling Division 4948 from this electoral district to Bagatelle/Bacolet
 - b. In Bagatelle/Bacolet, due to the transfer of Polling Division 4948 from Mason Hall/Moriah.

- iii. That the names of two (2) electoral districts will be renamed. These are:
 - a. Mason Hall/Moriah is to be renamed Mason Hall North/Moriah
 - b. Bagatelle/Bacolet is to be renamed Mason Hall South/Bagatelle

- iv. That the names of thirteen (13) electoral districts will remain unchanged. These are:
 - a. Belle Garden/Glamorgan
 - b. Bethel/New Grange
 - c. Bethesda/Les Coteaux
 - d. Bon Accord/Crown Point
 - e. Buccoo/Mt. Pleasant
 - f. Darrel Spring/Whim
 - g. Lambeau/Lowlands
 - h. Mt. St. George/Goodwood
 - i. Parlatuvier/L'anse Fourmi/Speyside
 - j. Plymouth/Black Rock
 - k. Roxborough/Argyle
 - l. Scarborough/Mt. Grace
 - m. Signal Hill/Patience Hill

- v. That the names of fifteen (15) electoral districts in the electoral area of Tobago, changed and unchanged, should be those outlined in **Appendix C(i)** attached hereto.

- vi. That each of the fifteen (15) electoral districts in the electoral area of Tobago should be constituted of the Polling Divisions shown in **Appendix C(ii)** attached hereto.


- vii. That each of the fifteen (15) electoral districts in the electoral area of Tobago should be described as stated in **Appendix D** attached hereto.

- viii. That each of the fifteen (15) electoral districts in the electoral area of Tobago should be delineated and defined as described in the composite map attached hereto as **Appendix F** and titled *Electoral District Composite Map*.



Dated this 29th day of August, 2025.

THE ELECTIONS AND BOUNDARIES COMMISSION


MARK RAMKERRYSINGH
CHAIRMAN


DANIELLE CHOW
MEMBER


GILLIAN MACINTYRE
MEMBER


WENDELL C. WALLACE
MEMBER


KARLA DRAYTON-EDWARDS
MEMBER

**THIS PAGE IS
INTENTIONALLY LEFT BLANK**

APPENDIX A

LIST OF ELECTORAL DISTRICTS IN TOBAGO AND THE NUMBER OF ELECTORS IN EACH SUCH AREA AS OF 7TH OF JULY, 2025.

NAME OF ELECTORAL DISTRICT	NO. OF ELECTORS AS OF THE 2025/07/07
BAGATELLE/BACOLET	3,129
BELLE GARDEN/GLAMORGAN	3,246
BETHEL/NEW GRANGE	3,924
BETHESDA/LES COTEAUX	3,585
BON ACCORD/CROWN POINT	3,159
BUCCOO/MT. PLEASANT	3,761
DARREL SPRING/WHIM	3,300
LAMBEAU/LOWLANDS	3,467
MASON HALL/MORIAH	4,203
MT. ST. GEORGE/GOODWOOD	3,652
PARLATUVIER/L'ANSE FOURMI/SPEYSIDE	3,848
PLYMOUTH/BLACK ROCK	3,620
ROXBOROUGH/ARGYLE	3,170
SCARBOROUGH/MT. GRACE	3,187
SIGNAL HILL/PATIENCE HILL	3,606
TOTAL	52,857

APPENDIX B

DATA ON THE DISTRIBUTION OF THE ELECTORATE IN THE EXISTING
ELECTORAL DISTRICTS IN TOBAGO
AND THE INCREASE AND THE DECREASE IN THE ELECTORATE SINCE THE
THIRTEENTH BOUNDARIES REPORT

ELECTORAL DISTRICT	ELECTORATE AS AT JULY 07 TH , 2021	ELECTORATE AS AT JULY 07 TH , 2025	INCREASE	DECREASE
BAGATELLE/BACOLET	3,165	3,129	-	36
BELLE GARDEN/GLAMORGAN	3,175	3,246	71	-
BETHEL/NEW GRANGE	3,776	3,924	148	-
BETHESDA/LES COTEAUX	3,406	3,585	179	-
BON ACCORD/CROWN POINT	3,134	3,159	25	-
BUCCOO/MT. PLEASANT	3,655	3,761	106	-
DARREL SPRING/WHIM	3,330	3,300	-	30
LAMBEAU/LOWLANDS	3,232	3,467	235	-
MASON HALL/MORIAH	3,869	4,203	334	-
MT. ST. GEORGE/GOODWOOD	3,544	3,652	108	-
PARLATUVIER/L'ANSE FOURMI/SPEYSIDE	3,775	3,848	73	-
PLYMOUTH/BLACK ROCK	3,534	3,620	86	-
ROXBOROUGH/ARGYLE	3,131	3,170	39	-
SCARBOROUGH/MT. GRACE	3,179	3,187	8	-
SIGNAL HILL/PATIENCE HILL	3,311	3,606	295	-
TOTAL	51,216	52,857	1,707	66

APPENDIX C

(i) NAMES OF ELECTORAL DISTRICTS RECOMMENDED FOR TOBAGO
AND THE NUMBER OF ELECTORS PROPOSED FOR EACH
ELECTORAL DISTRICT

NAME OF ELECTORAL DISTRICTS		NUMBER OF ELECTORS
○	BELLE GARDEN/GLAMORGAN	3246
○	BETHEL/NEW GRANGE	3924
○	BETHESDA/LES COTEAUX	3585
○	BON ACCORD/CROWN POINT	3159
○	BUCCOO/MT. PLEASANT	3761
○	DARREL SPRING/WHIM	3300
○	LAMBEAU/LOWLANDS	3467
●	MASON HALL NORTH/MORIAH	3924
●	MASON HALL SOUTH/BAGATELLE	3408
○	MT. ST. GEORGE/GOODWOOD	3652
○	PARLATUVIER/L'ANSE FOURMI/SPEYSIDE	3848
○	PLYMOUTH/BLACK ROCK	3620
○	ROXBOROUGH/ARGYLE	3170
○	SCARBOROUGH/MT. GRACE	3187
○	SIGNAL HILL/PATIENCE HILL	3606
TOTAL		52,857

- Boundaries of these electoral districts have been adjusted to allow for compliance with the Rules
- Boundaries of these electoral districts remain unchanged

(ii) NAMES OF THE ELECTORAL DICTRICTS RECOMMENDED AND THE POLLING DIVISIONS WITHIN, ALSO THEIR RESPECTIVE ELECTORATES

NAME OF RECOMMENDED ELECTORAL DISTRICT	RESPECTIVE POLLING DIVISIONS	ELECTORATE
<i>BELLE GARDEN/</i> <i>GLAMORGAN</i>	5045	736
	5050	914
	5055	602
	5060	994
	(4 PDs)	3,246
<i>BETHEL/</i> <i>NEW GRANGE</i>	4866	924
	4875	456
	4876	504
	4877	581
	4878	348
	4879	213
	4882	445
	4883	453
	(8 PDs)	3,924
<i>BETHESDA/</i> <i>LES COTEAUX</i>	4951	389
	4960	631
	4962	445
	4965	653
	4966	250
	4970	701
	4972	516
	(7 PDs)	3,585
<i>BON ACCORD/</i> <i>CROWN POINT</i>	4845	929
	4846	590
	4847	552
	4848	234
	4849	315
	4853	271
	4854	268
	(7 PDs)	3,159
<i>BUCCOO/</i> <i>MT. PLEASANT</i>	4851	812
	4852	829
	4856	1027
	4857	557
	4860	536
	(5 PDs)	3,761

NAME OF RECOMMENDED ELECTORAL DISTRICT	RESPECTIVE POLLING DIVISIONS	ELECTORATE
<i>DARREL SPRING/ WHIM</i>	4890	523
	4892	471
	4895	730
	4896	883
	4900	693
	(5 PDs)	3,300
<i>LAMBEAU/ LOWLANDS</i>	4850	292
	4855	741
	4858	480
	4861	398
	4864	202
	4885	547
	4887	807
	(7 PDs)	3,467
<i>MASON HALL NORTH/ MORIAH</i>	4940	313
	4943	904
	4946	650
	4952	426
	4975	858
	4976	315
	4980	458
	(7 PDs)	3,924
<i>MASON HALL SOUTH/ BAGATELLE</i>	4915	306
	4920	343
	4921	335
	4922	243
	4926	245
	4929	322
	4945	407
	4947	445
	4948	279
	4949	483
	(10 PDs)	3,408
<i>MT. ST. GEORGE/ GOODWOOD</i>	4925	811
	4930	742
	4935	943
	5065	677
	5070	479
	(5 PDs)	3,652

NAME OF RECOMMENDED ELECTORAL DISTRICT	RESPECTIVE POLLING DIVISIONS	ELECTORATE
<i>PARLATUVIER/ L'ANSE FOURMI/ SPEYSIDE</i>	4985	571
	4990	323
	4995	394
	5000	390
	5005	721
	5010	178
	5012	461
	5014	376
	5020	434
	(9 PDs)	3,848
<i>PLYMOUTH/ BLACK ROCK</i>	4865	294
	4870	587
	4871	970
	4950	812
	4955	461
	4957	496
	(6 PDs)	3,620
<i>ROXBOROUGH/ ARGYLE</i>	5025	288
	5030	609
	5035	784
	5037	356
	5040	619
	5043	514
	(6 PDs)	3,170
<i>SCARBOROUGH/ MT. GRACE</i>	4901	545
	4905	835
	4906	642
	4910	372
	4912	406
	4916	387
	(6 PDs)	3,187
<i>SIGNAL HILL/ PATIENCE HILL</i>	4880	439
	4881	210
	4886	667
	4889	658
	4891	514
	4893	366
	4897	752
	(7 PDs)	3,606

APPENDIX D

**DESCRIPTIONS OF THE BOUNDARIES OF PROPOSED
ELECTORAL DISTRICTS**

ELECTORAL DISTRICT OF BELLE GARDEN/GLAMORGAN

Comprising the following Polling Divisions:

5045, 5050, 5055, 5060

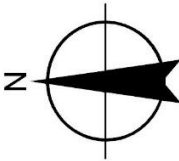
ELECTORATE – 3,246

(In the following boundary descriptions, whenever a boundary line is described as passing along a road, street, avenue, trace or other roadway, the centre line of such road, street, avenue, trace or other roadway is indicated. Whenever ownership of a parcel of land is indicated by name, it should be interpreted as referring to the current or previous ownership of such land.)

NORTH	The crest of main ridge from the point where an imaginary line drawn due north from the point where the Goldsborough or The Great River crosses the northern boundary of lot 30 (100 acres) cuts it thence proceeding in a generally easterly direction along the said ridge of hills to the point where it meets an imaginary line drawn due north from the point of intersection of Wild Dog Trace and the Wild Dog River.
EAST	From the last mentioned point proceeding in a generally southerly direction along the said line to its intersection with Wild Dog Trace and the Wild Dog River thence proceeding in a generally southerly direction along Wild Dog Trace to its junction with Pulteney Hill; thence in a south-westerly direction to its junction with Windward Road thence along a straight line towards the sea coast.
SOUTH	From the last mentioned point proceeding in a generally south-westerly direction along the said sea coast to the point where it meets the mouth of The Goldsborough or Great River.
WEST	From the last mentioned point proceeding northwards upstream to the northern boundary of lot 30 (100 acres); thence in a straight line due north to the point where it meets the crest of the main ridge at the point of commencement.

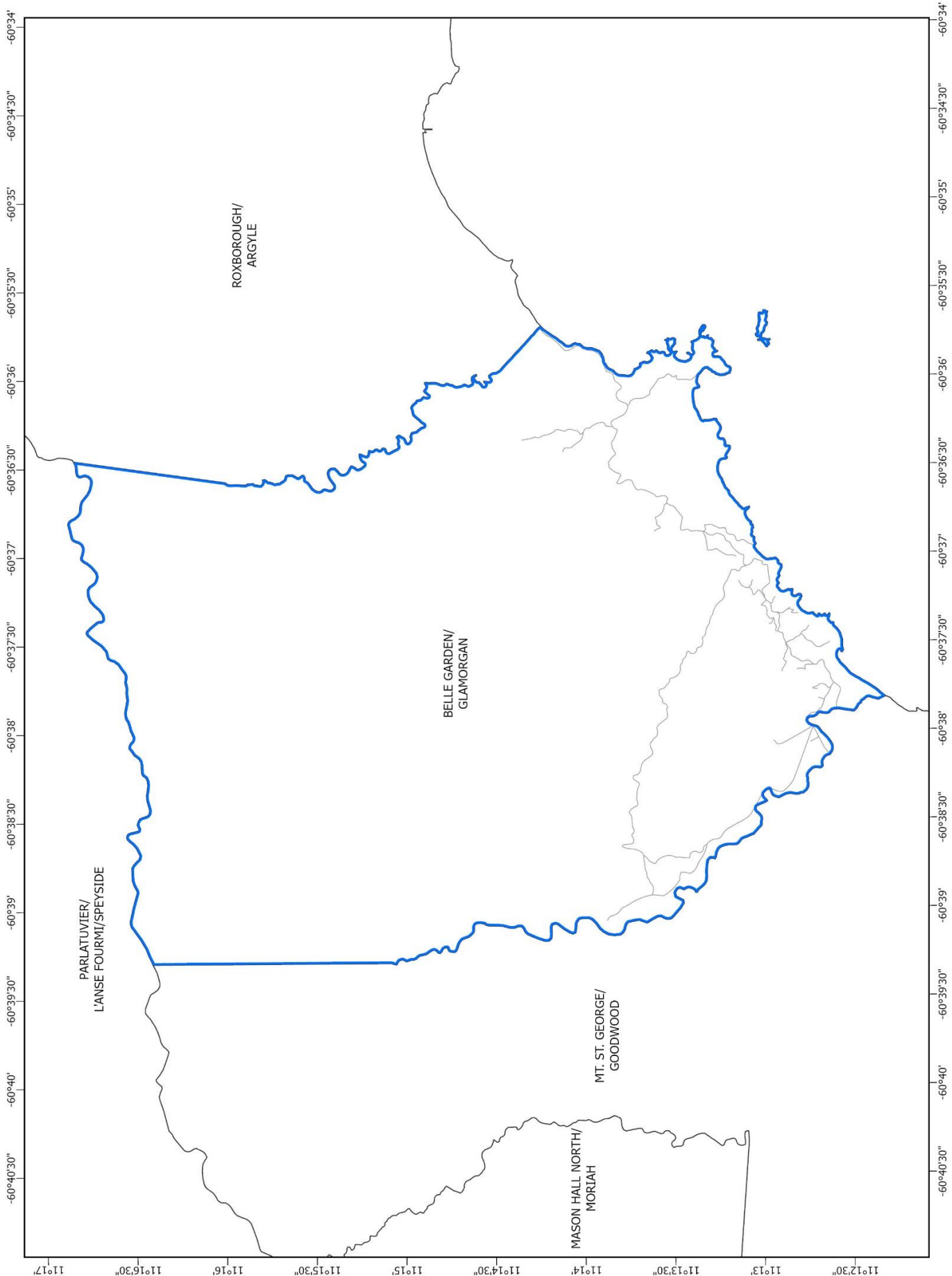
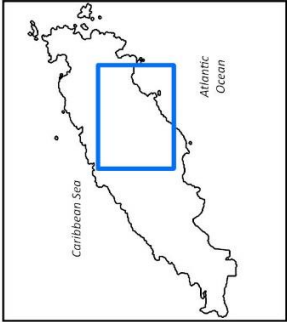


ELECTORAL DISTRICT
OF
BELLE GARDEN/
GLAMORGAN



Legend

-  Electoral District
-  Adjacent District
-  Road



ELECTORAL DISTRICT OF BETHEL/NEW GRANGE

Comprising the following Polling Divisions:

4866, 4875, 4876, 4877*, 4878*, 4879*, 4882*, 4883*.

ELECTORATE – 3,924

(In the following boundary descriptions, whenever a boundary line is described as passing along a road, street, avenue, trace or other roadway, the centre line of such road, street, avenue, trace or other roadway is indicated. Whenever ownership of a parcel of land is indicated by name, it should be interpreted as referring to the current or previous ownership of such land.)

NORTH From the junction of Shirvan Road and Auchenskeoch-Buccoo Bay Road proceeding in a generally south-easterly direction along Auchenskeoch-Buccoo Bay Road to its junction with Montgomery Local Road; thence proceeding in a generally north-easterly direction along Montgomery Local Road into and along Montgomery Road to the junction with Orange Hill Road; thence in a generally easterly and north-easterly direction along Orange Hill Road to its junction with Mount Hay Trace at the #3 mile mark.

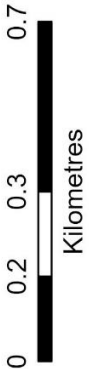
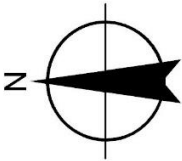
EAST From the last mentioned point proceeding in a generally southerly direction along an imaginary line to the point where an Estate Trace crosses the southern boundary of the prospect estate; thence in a generally south-westerly direction along the said Estate Trace passing through Riseland Estate to the point where it meets the north-eastern corner of the Sherwood Estate; thence in a generally southerly direction along the eastern boundary of the Sherwood Estate to its south-eastern corner where it abuts the Auchenskeoch-Buccoo Bay Road.

SOUTH From the last mentioned point proceeding in a generally westerly direction along the Auchenskeoch-Buccoo Bay Road to its junction with Buccoo Road; thence to and along Buccoo Road to its junction with Shirvan Road.

WEST From the last mentioned point proceeding in a generally northerly direction along Shirvan Road to its junction with Auchenskeoch-Buccoo Bay Road at the point of commencement.

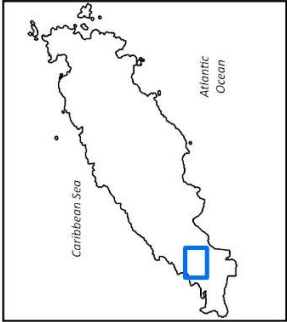
Note: The Polling Division numbers against which an asterisk appears were created after the submission of the Thirteenth Report dated 30th August, 2021.

ELECTORAL DISTRICT
OF
BETHEL/NEW
GRANGE

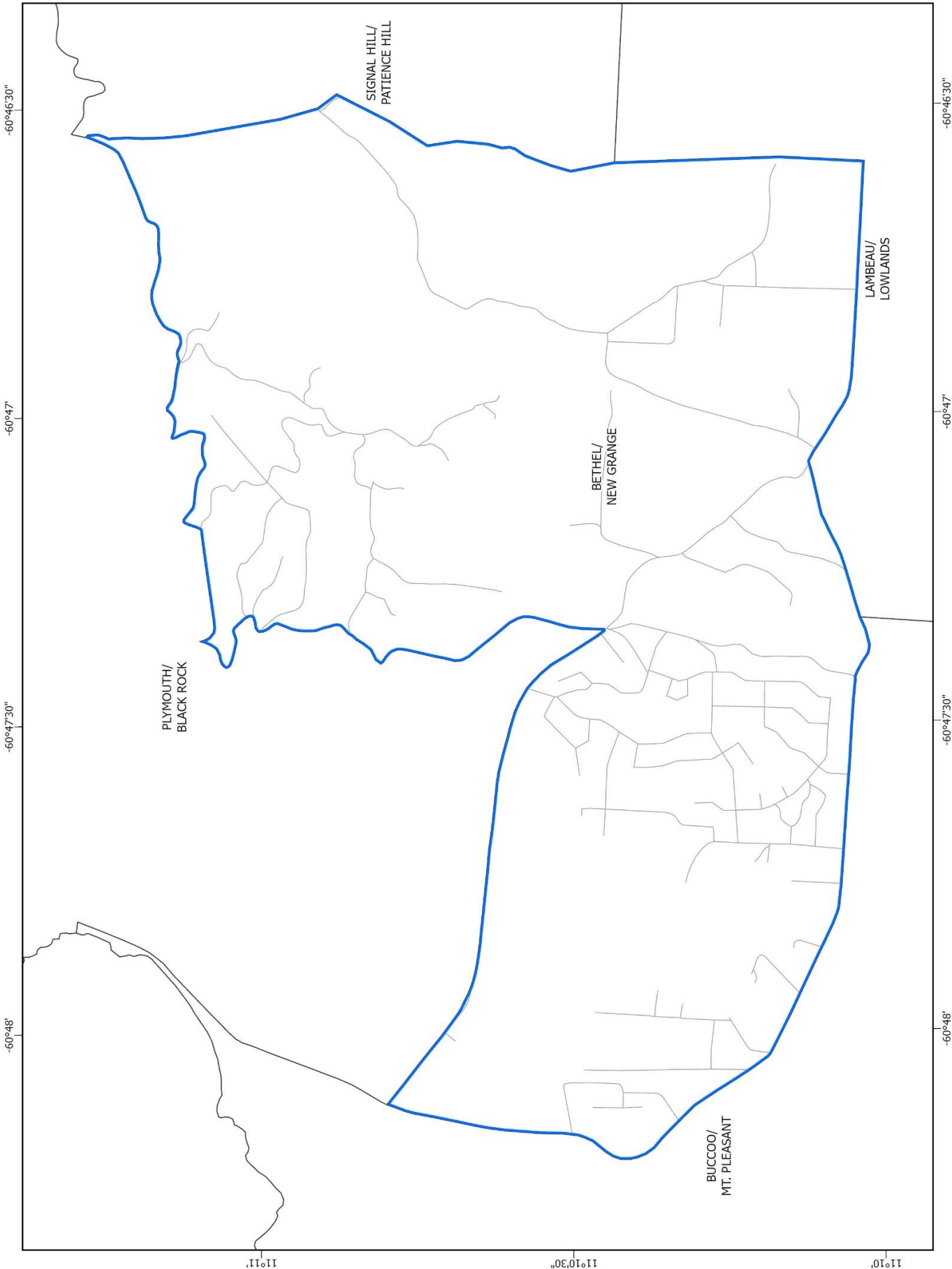


Legend

- Electoral District
- Adjacent District
- Road



Boundaries Delimitation Unit



ELECTORAL DISTRICT OF BETHESDA/LES COTEAUX

Comprising the following Polling Divisions:

4951, 4960, 4962*, 4965, 4966*, 4970, 4972*.

ELECTORATE – 3,585

(In the following boundary descriptions, whenever a boundary line is described as passing along a road, street, avenue, trace or other roadway, the centre line of such road, street, avenue, trace or other roadway is indicated. Whenever ownership of a parcel of land is indicated by name, it should be interpreted as referring to the current or previous ownership of such land.)

WEST & NORTH

From the junction of Arnos Vale Road and Jaeger's Hall Crown Trace proceeding in a generally northerly direction along Jaeger's Hall Crown Trace to the sea coast; thence northwesterly along the said coast to a point where King Peter's Bay Road meets the said coast at King Peter's Bay.

EAST

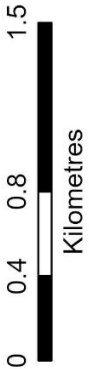
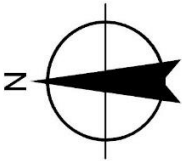
From the last mentioned point on the sea coast proceeding south-eastwards along an imaginary straight line to the junction of Culloden Road and Arnos Vale Road; thence in a generally south-westerly direction along the latter road to a point where it meets the north-eastern corner of lands of the Les Coteaux Estate and Arnos Vale Road; thence proceeding in a south-westerly direction along Arnos Vale Road to the #4 mile mark where the said road runs parallel to the Courland River; thence proceeding due south by an imaginary straight line to the west bank of the Courland River; thence in a generally south-westerly direction along the west bank of the Courland River to the point where it crosses the eastern boundary of lands of J. De Houllain (6a-0r-13p); thence southwards along the eastern boundary of the said lands to the point where it is crossed by the west bank of the Courland River; thence in a generally southerly direction along the west bank of the Courland River to the point at its confluence with the Providence River.

SOUTH

From the last mentioned point proceeding in a generally north-westerly direction along the north bank of the Courland River to its junction with Arnos Vale Road; thence along Arnos Vale Road to its junction with Jaeger's Hall Crown Trace at the point of commencement.

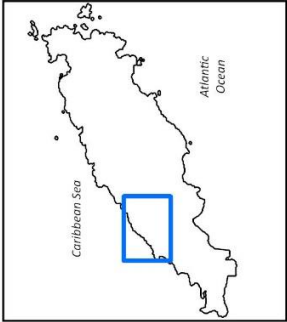
Note: The Polling Division numbers against which an asterisk appears were created after the submission of the Thirteenth Report dated 30th August, 2021.

ELECTORAL DISTRICT
OF
BETHESDA/LES
COTEAUX

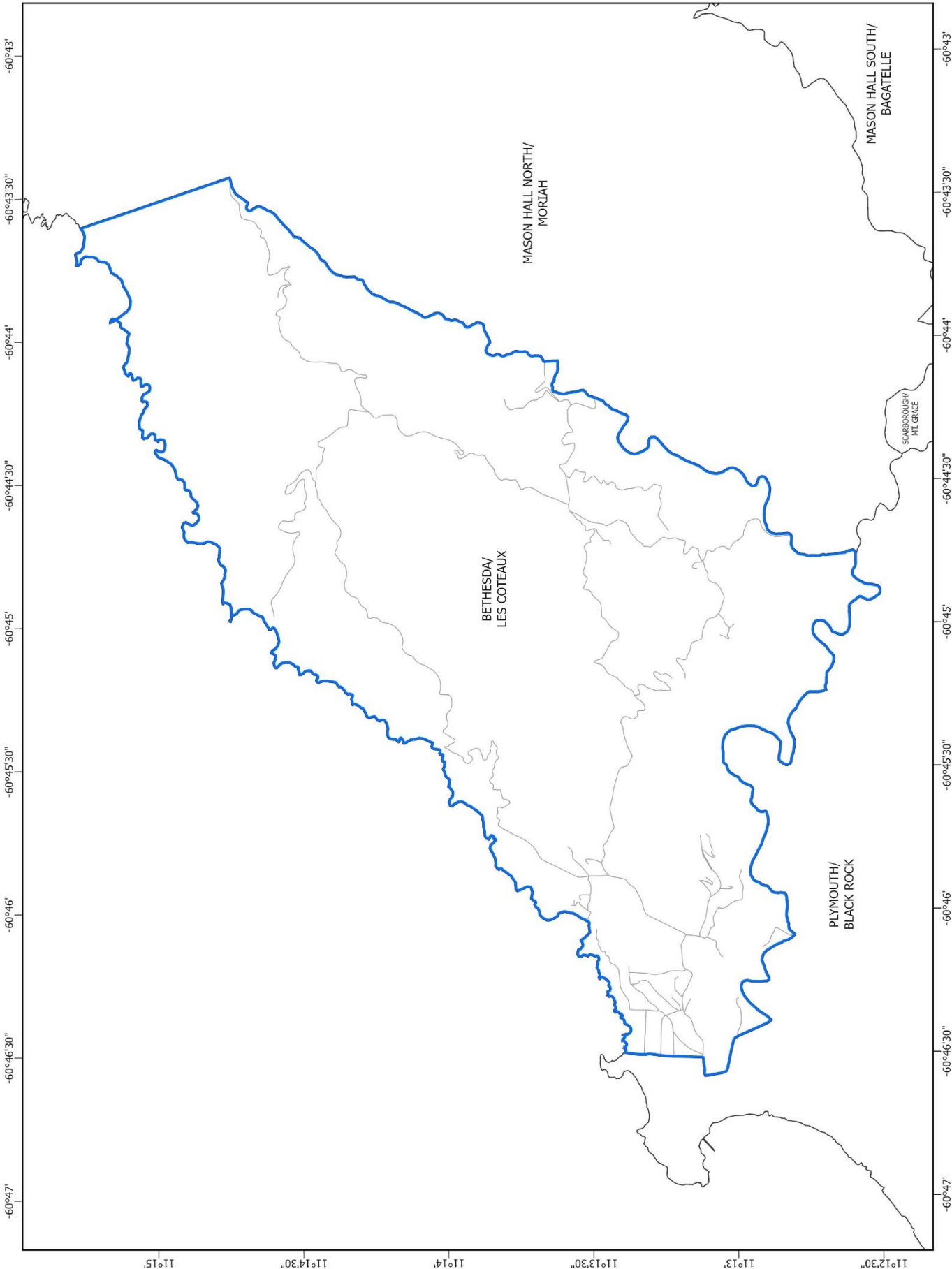


Legend

- Electoral District
- Adjacent District
- Road



Boundaries Delimitation Unit



ELECTORAL DISTRICT OF BON ACCORD/CROWN POINT

Comprising the following Polling Divisions:

4845, 4846, 4847, 4848*, 4849*, 4853*, 4854*.

ELECTORATE – 3,159

(In the following boundary descriptions, whenever a boundary line is described as passing along a road, street, avenue, trace or other roadway, the centre line of such road, street, avenue, trace or other roadway is indicated. Whenever ownership of a parcel of land is indicated by name, it should be interpreted as referring to the current or previous ownership of such land.)

NORTH

From Pigeon Point on the sea coast proceeding in a generally easterly direction along the said sea coast to the point where an imaginary line, drawn northwards from the northern end of a paved concrete drain which runs northwards along the eastern boundary of a recreation ground west of Canaan Village meets it.

EAST

From the last mentioned point proceeding southwards along the said imaginary line to the northern end of the said concrete drain; thence southwards along the west bank of the said concrete drain passing along the eastern boundary of the recreation ground west of Canaan Village to the northern end of Community Centre Road and continuing southwards along Community Centre Road to its junction with Milford Main Road; thence in a westerly direction along Milford Main Road to its junction with Store Bay Local Road; thence southerly along Store Bay Local Road to an estate trace; thence southwards along the said estate trace to its southern end; thence proceeding southwards along an imaginary line to the point on the sea coast.

SOUTH

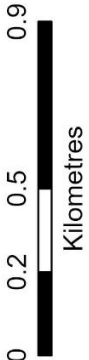
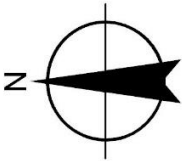
From the last mentioned point proceeding in a generally westerly direction along the said sea coast to Crown Point.

WEST

From the last mentioned point proceeding in a generally northerly direction along the said sea coast to Pigeon Point at the point of commencement.

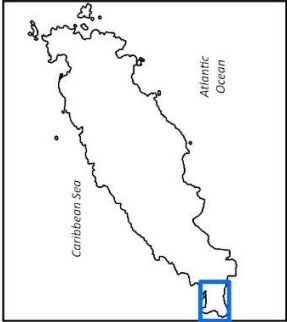
Note: The Polling Division numbers against which an asterisk appears were created after the submission of the Thirteenth Report dated 30th August, 2021.

ELECTORAL DISTRICT
OF
BON ACCORD/
CROWN POINT

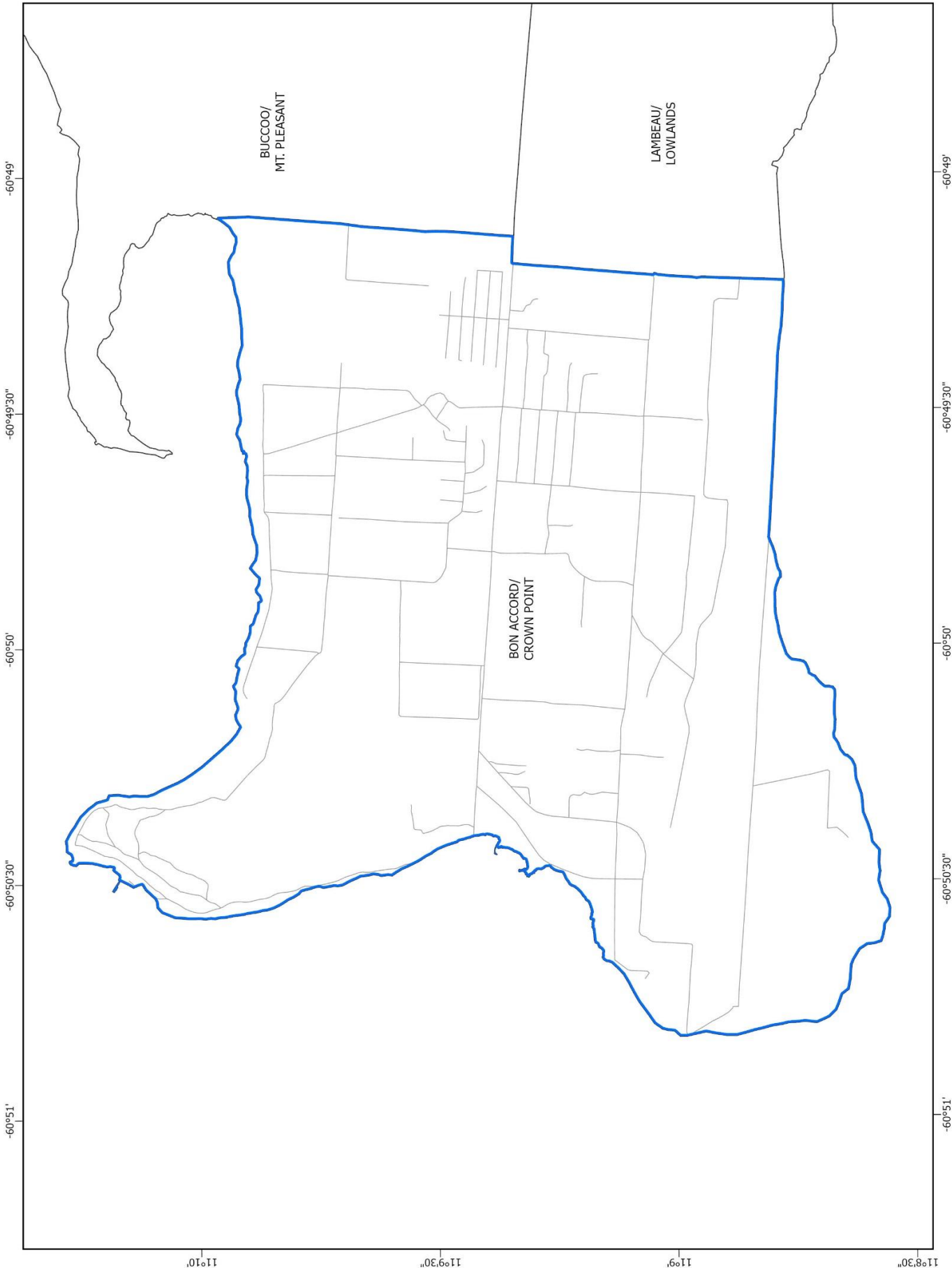


Legend

-  Electoral District
-  Adjacent District
-  Road



Boundaries Delimitation Unit



ELECTORAL DISTRICT OF BUCCOO/MT. PLEASANT

Comprising the following Polling Divisions:

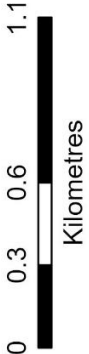
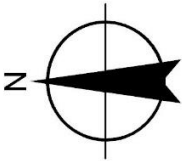
4851, 4852, 4856, 4857, 4860.

ELECTORATE – 3,761

(In the following boundary descriptions, whenever a boundary line is described as passing along a road, street, avenue, trace or other roadway, the centre line of such road, street, avenue, trace or other roadway is indicated. Whenever ownership of a parcel of land is indicated by name, it should be interpreted as referring to the current or previous ownership of such land.)

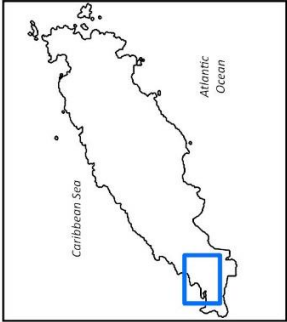
NORTH	From the sea coast at Buccoo Bay proceeding in a generally easterly direction along the sea coast to an imaginary line at Little Courland Bay drawn due west from the junction of Orange Hill Road and Grafton Road.
EAST	From the last mentioned point proceeding in a generally southerly direction along Grafton Road to its junction with Shirvan Road; thence in a generally southerly direction along Shirvan Road to its junction with Buccoo Road; proceeding in a generally easterly direction along Buccoo Road to its junction with All Fields Branch Trace; thence in a generally southerly direction along All Fields Branch Trace to Claude Noel Highway.
SOUTH	From the last mentioned point proceeding in a generally westerly direction along Claude Noel Highway to the junction with Milford Road; thence westwards along Milford Road to the junction with Community Centre Road.
WEST	From the last mentioned point proceeding northwards along Community Centre Road to its northern end where it abuts the east bank of a paved concrete drain; thence northwards along the east bank of a paved concrete drain which runs northwards along the eastern boundary of a recreation ground west of Canaan Village to its northern end; thence proceeding northwards along an imaginary line to the point on the sea coast; thence in a generally north-westerly direction along the said sea coast to Buccoo Bay at the point of commencement.

ELECTORAL DISTRICT
OF
BUCCOO/MT.
PLEASANT

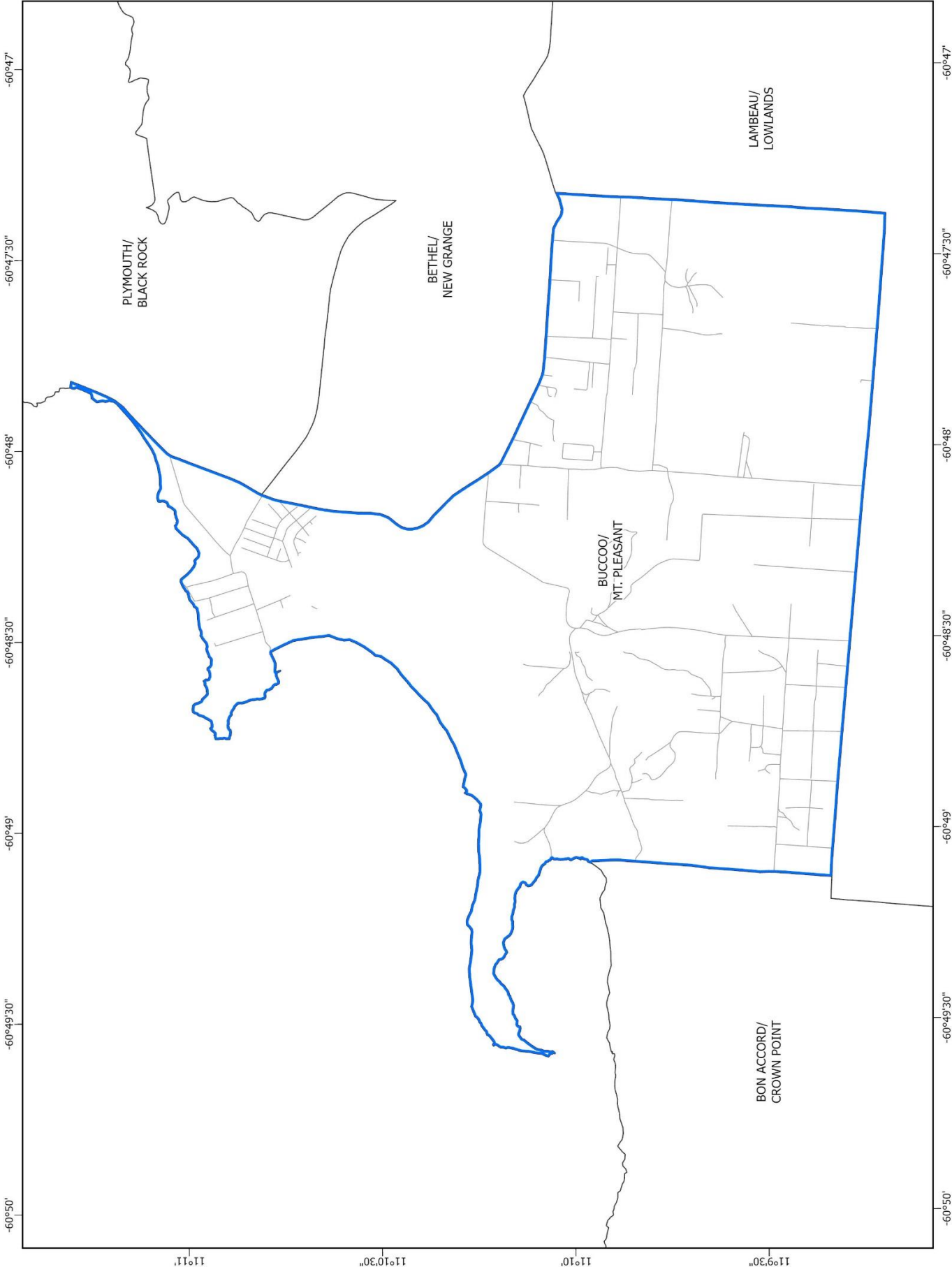


Legend

-  Electoral District
-  Adjacent District
-  Road



Boundaries Delimitation Unit



ELECTORAL DISTRICT OF DARREL SPRING/WHIM

Comprising the following Polling Divisions:

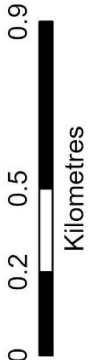
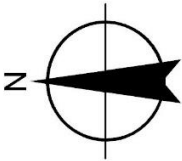
4890, 4892, 4895, 4896, 4900

ELECTORATE – 3,300

(In the following boundary descriptions, whenever a boundary line is described as passing along a road, street, avenue, trace or other roadway, the centre line of such road, street, avenue, trace or other roadway is indicated. Whenever ownership of a parcel of land is indicated by name, it should be interpreted as referring to the current or previous ownership of such land.)

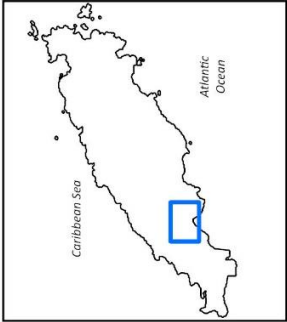
- | | |
|--------------|--|
| NORTH | From the junction of Whim Local Road and Dunvegan Road proceeding in a generally easterly direction along Dunvegan Road to its junction with Providence Road; thence proceeding in a generally easterly direction along Providence Road to its junction with Providence Branch Road. |
| EAST | From the last mentioned point proceeding in a generally south-easterly direction along Providence Branch Road to its junction with Mount Pellier Trace; thence proceeding in a generally westerly direction along Mount Pellier Trace to its western end at LP #1; thence in a generally westerly direction along an imaginary line to the northern end of Logwood Park Trace; thence in a generally southerly and then westerly direction along Logwood Park Trace to Glen Road at LP #30; thence proceeding in a generally southerly direction along Glen Road to its junction with Darrel Spring Road; thence in a generally westerly and then south-westerly direction along Darrel Spring Road to its junction with Wilson Road; thence proceeding in a south-westerly direction along Wilson Road to its junction with Milford Road; thence in a generally south-easterly direction along an imaginary line to the point on the sea coast. |
| SOUTH | From the last mentioned point proceeding in a generally south-westerly direction along the said sea coast to the point where an imaginary line drawn south-eastwards from the junction of Orange Hill Road and Milford Road meets the said point. |
| WEST | From the last mentioned point proceeding in a generally north-westerly direction along the said imaginary line to the junction of Orange Hill Road and Milford Road; thence in a generally north-westerly direction along Orange Hill Road to its junction with the Claude Noel Highway; thence in a generally north-easterly direction along the Claude Noel Highway to its junction with Spring Garden Trace Extension at LP #315 west of Mount Marie Walkover; thence proceeding northerly along Spring Garden Trace Extension to Spring Garden Trace; thence in a generally northerly direction along Spring Garden Trace to its junction with Plymouth Road at LP #61; thence northwards along Plymouth Road to its junction with Whim Local Road; thence proceeding in a generally northerly direction along Whim Local Road to its junction with Dunvegan Road at the point of commencement. |

ELECTORAL DISTRICT
OF
DARREL SPRING/
WHIM

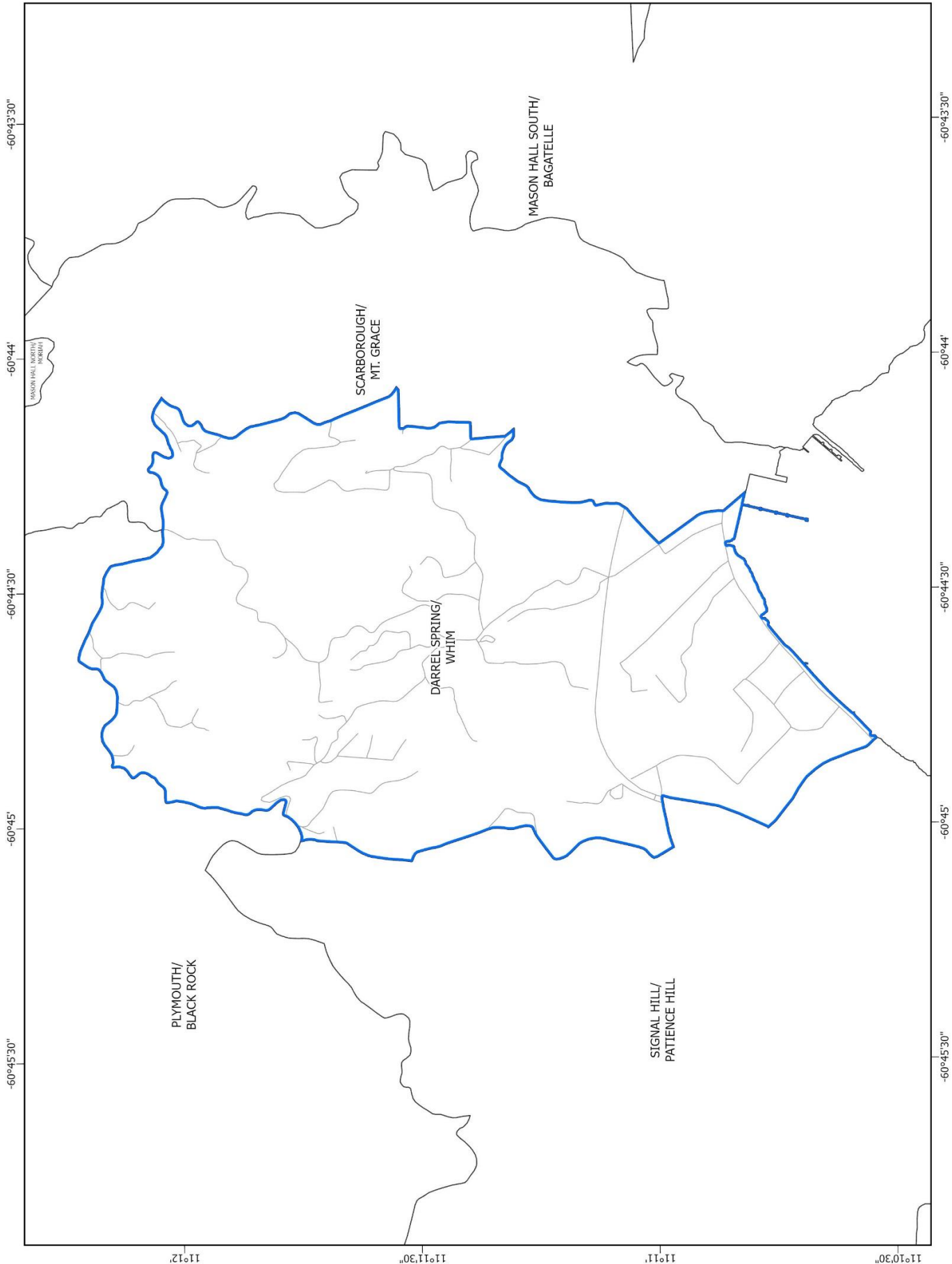


Legend

- Electoral District
- Adjacent District
- Road



Boundaries Delimitation Unit



ELECTORAL DISTRICT OF LAMBEAU/LOWLANDS

Comprising the following Polling Divisions:

4850, 4855, 4858, 4861*, 4864*, 4885, 4887

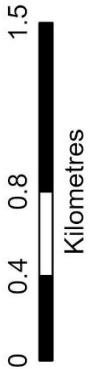
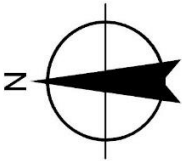
ELECTORATE – 3,467

(In the following boundary descriptions, whenever a boundary line is described as passing along a road, street, avenue, trace or other roadway, the centre line of such road, street, avenue, trace or other roadway is indicated. Whenever ownership of a parcel of land is indicated by name, it should be interpreted as referring to the current or previous ownership of such land.)

- | | |
|--------------|---|
| NORTH | From the junction of All Fields Branch Trace and Buccoo Road proceeding in a generally north-easterly direction along Buccoo Road to its junction with Auchenskeoch-Buccoo Bay Road; thence in a generally south easterly direction along Auchenskeoch-Buccoo Bay Road to the point where it abuts the south-western corner of the Diamond Estate; thence in a generally northerly and easterly direction along the western and northern boundary of the Diamond Estate to the point where it abuts the southern end of Hector's Trace; thence in a generally northerly, westerly and again northerly direction along Hector's Trace to its junction with Lambeau-Signal Hill Road. |
| EAST | From the last mentioned point proceeding in a generally southerly direction along Lambeau-Signal Hill Road to its junction with Claude Noel Highway; thence in a generally north-easterly direction along the Claude Noel Highway to its junction with Lambeau-Milford Road; thence in a generally southerly direction along Lambeau-Milford Road to its junction with Milford Main Road; thence in a generally southerly direction along an imaginary line to the point on the sea coast. |
| SOUTH | From the last mentioned point proceeding in a generally south-westerly, then westerly direction along the said sea coast to the point where it meets an imaginary line drawn southwards from the southern end of an estate trace. |
| WEST | From the last mentioned point proceeding in a generally northerly direction along the said imaginary line to the southern end of the said estate trace; thence in a generally northerly direction along the said estate trace to Store Bay Local Road; thence in a generally westerly and then northerly direction along Store Bay Local Road to its junction with Milford Main Road; thence proceeding in a generally easterly direction along Milford Main Road to the Claude Noel Highway; thence in a generally easterly direction along the Claude Noel Highway to All Fields Branch Trace; thence in a generally northerly direction along All Fields Branch Trace to its junction with Buccoo Road at the point of commencement. |

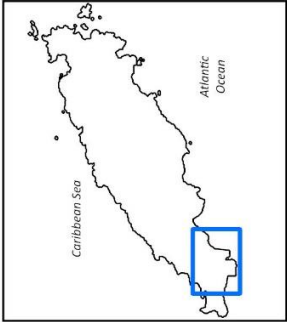
Note: The Polling Division numbers against which an asterisk appears were created after the submission of the Thirteenth Report dated 30th August, 2021.

ELECTORAL DISTRICT
OF
LAMBEAU/
LOWLANDS

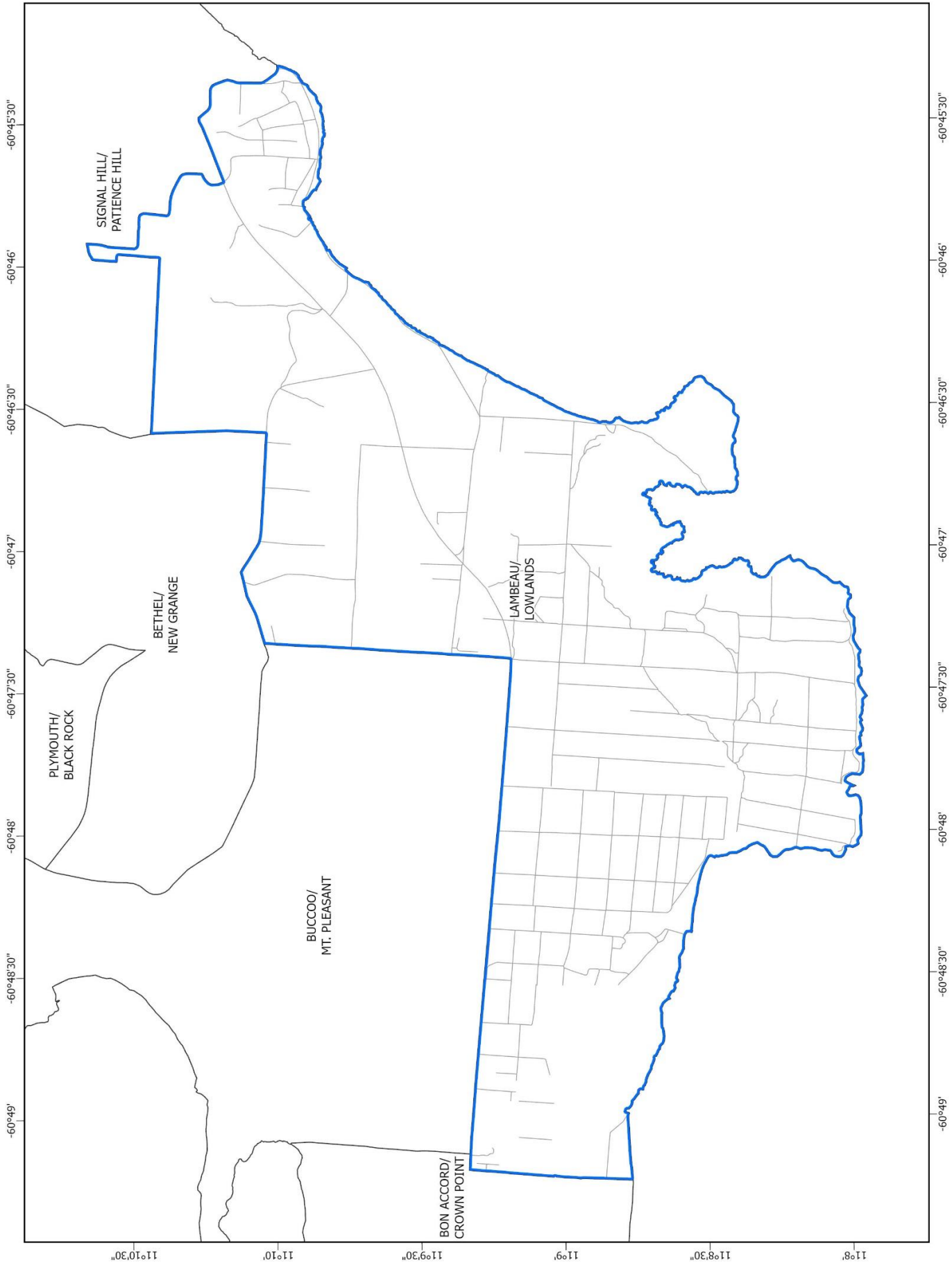


Legend

-  Electoral District
-  Adjacent District
-  Road



Boundaries Delimitation Unit



ELECTORAL DISTRICT OF MASON HALL NORTH/MORIAH

Comprising the following Polling Divisions:

4940, 4943*, 4946, 4952*, 4975, 4976, 4980

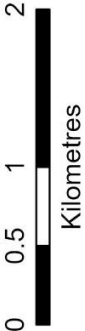
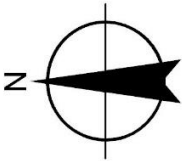
ELECTORATE – 3,924

(In the following boundary descriptions, whenever a boundary line is described as passing along a road, street, avenue, trace or other roadway, the centre line of such road, street, avenue, trace or other roadway is indicated. Whenever ownership of a parcel of land is indicated by name, it should be interpreted as referring to the current or previous ownership of such land.)

- NORTH** From the point on the sea coast where King Peter’s Bay Road meets it at King Peter’s Bay, proceeding in a generally north-easterly direction along the said sea coast to the point at the mouth of the Mount Dillon River at Castara Bay; thence in a generally south-easterly direction along the south bank of the Mount Dillon River to the point where it abuts the north-eastern corner of lands of Wilfred Lyons; thence in a generally southerly direction along the eastern boundary of lands of Wilfred Lyons to its south-eastern corner where it abuts Rousseau Trace; thence in a generally easterly direction along Rousseau Trace to the point on the crest of the main ridge of hills; thence in a generally easterly direction along the crest of the main ridge of hills to the point at the northern end of the Mt. St. George-Castara Road.
- EAST** From the last mentioned point proceeding in a generally south-easterly direction along the Mt. St. George-Castara Road to the point where an imaginary line drawn due east from the north-eastern corner of the Green Hill Estate meets it.
- SOUTH** From the last mentioned point proceeding in a generally westerly direction along the said imaginary line to the north-eastern corner of the Green Hill Estate; thence in a generally westerly direction along the northern boundary of the Green Hill Estate to the eastern boundary of lands of Claxton John; thence in a generally northerly and then westerly direction along the eastern and northern boundaries of lands of Claxton John to the point where it meets the east bank of the Hillsborough West River; thence in a generally southerly direction along the east bank of the Hillsborough West River to the point where it meets an imaginary line drawn eastwards from the junction of Belmont Trace and Belmont Local Road; thence in a generally westerly direction along the said imaginary line to the junction of Belmont Trace and Belmont Local Road; thence in a generally westerly direction along the Belmont Local Road, to the point where it crosses an unnamed river; thence proceeding in a northerly direction along the river to its confluence with a concrete drain that abuts the junction of the Mason Hall/Les Couteaux Road and the Northside Road; thence in a generally south-westerly direction along Northside Road where it meets an imaginary line at the #2 mile mark on northside road next to LP #72.
- WEST** From the last mentioned point proceeding in a generally north-westerly direction along an imaginary line to the north bank of the Providence River; thence in a generally westerly direction along the north bank of the Providence River to its confluence with the Courland River; thence in a generally north-easterly direction along the south bank of the Courland River to the point where it runs parallel to Arnos Vale Road; thence in a generally northerly direction along an imaginary line to the point on Arnos Vale Road at the #4 mile mark; thence in a generally north-easterly direction along Arnos Vale Road to its junction with Culloden Road; thence in a generally north-westerly direction along an imaginary line to the point on the sea coast where King Peter’s Bay Road meets it at King Peter’s Bay at the point of commencement.

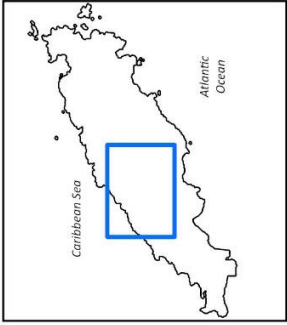
Note: The Polling Division numbers against which an asterisk appears were created after the submission of the Thirteenth Report dated 30th August, 2021.

ELECTORAL DISTRICT
OF
MASON HALL
NORTH/MORIAH

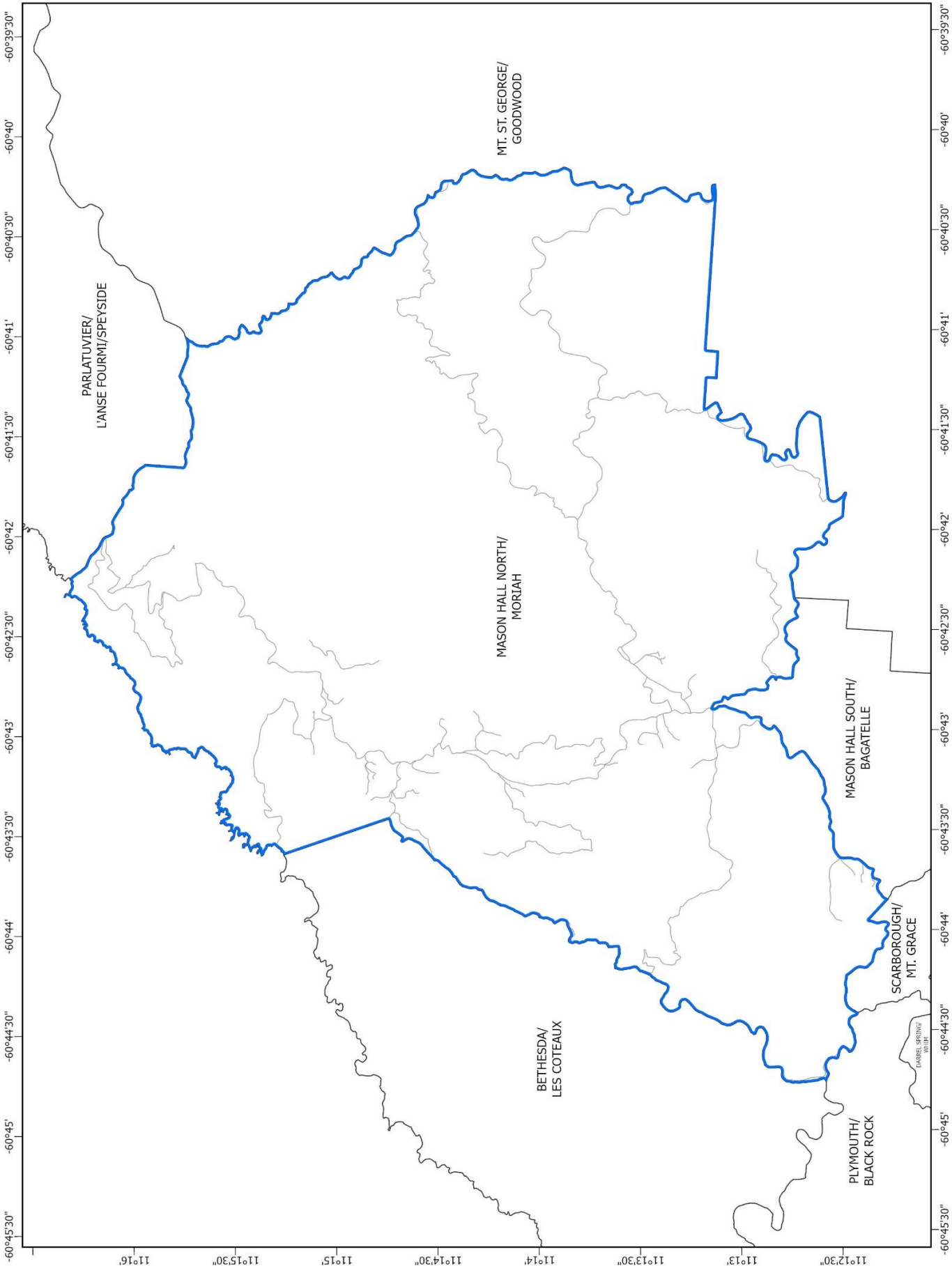


Legend

-  Electoral District
-  Adjacent District
-  Road



Boundaries Delimitation Unit



ELECTORAL DISTRICT OF MASON HALL SOUTH/BAGATELLE

Comprising the following Polling Divisions:

4915, 4920, 4921, 4922*, 4926*, 4929*, 4945, 4947, 4948*, 4949*.

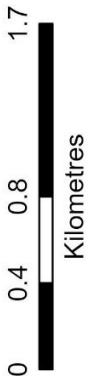
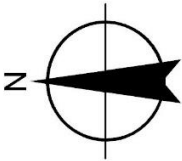
ELECTORATE – 3,408

(In the following boundary descriptions, whenever a boundary line is described as passing along a road, street, avenue, trace or other roadway, the centre line of such road, street, avenue, trace or other roadway is indicated. Whenever ownership of a parcel of land is indicated by name, it should be interpreted as referring to the current or previous ownership of such land.)

NORTH	From the point on the Northside Road at the #2 mile mark next to LP #72 proceeding in a generally north-easterly direction along the Northside Road to its junction with Mason Hall/Les Couteaux Road where it abuts a concrete drain; thence proceeding in a south easterly direction along the said drain to the point where it is crossed by the Sandy River Road; thence in a generally easterly direction along Sandy River Road to its junction with Belmont Local Road; thence in a generally easterly direction along Belmont Local Road to the point where it crosses the western boundary of the Belmont Estate.
EAST	From the last mentioned point proceeding in a generally southerly direction along the western boundary of the Belmont Estate to the northern boundary of the Hope Estate; thence in a generally south-westerly and southerly direction along the northern and western boundary of the Hope Estate to the north-eastern corner of Friendsfield of Belvidere Estate; thence in a generally south-easterly and westerly direction along the eastern and southern boundary of Friendsfield of Belvidere Estate to the point where it crosses the east bank of the Bacolet River; thence in a generally south-easterly direction along the east bank of the Bacolet River to the point at its mouth on the sea coast at Minister Bay.
SOUTH	From the last mentioned point proceeding in a generally south-westerly and then north-westerly direction along the said sea coast to the point at the mouth of Cook's River.
WEST	From the last mentioned point proceeding in a generally north-easterly direction along the east bank of the Cook's River to the point where it is crossed by Northside Connector Road; thence southwards along Northside Connector Road to Sargeant Cain Crown Trace; thence eastwards, southwards and again eastwards along Sargeant Cain Crown Trace to the point where it meets Calder Hall Road; thence in a generally north-easterly direction along Calder Hall Road to Friendsfield Road; thence in a generally easterly direction along Friendsfield Road to French Fort Local Road; thence in a generally easterly direction along French Fort Local Road to the point where it crosses the east bank of the Bacolet River; thence proceeding in a generally northerly direction along the east bank of the Bacolet River to the point where it meets an imaginary line drawn south-eastwards from the #2 mile mark on the Northside Road; thence in a generally north-westerly direction along the said imaginary line to the #2 mile mark on Northside Road next to LP #72 at the point of commencement.

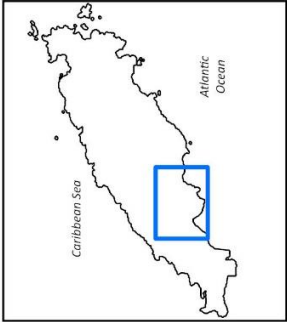
Note: The Polling Division numbers against which an asterisk appears were created after the submission of the Thirteenth Report dated 30th August, 2021.

ELECTORAL DISTRICT
OF
MASON HALL
SOUTH/
BAGATELLE

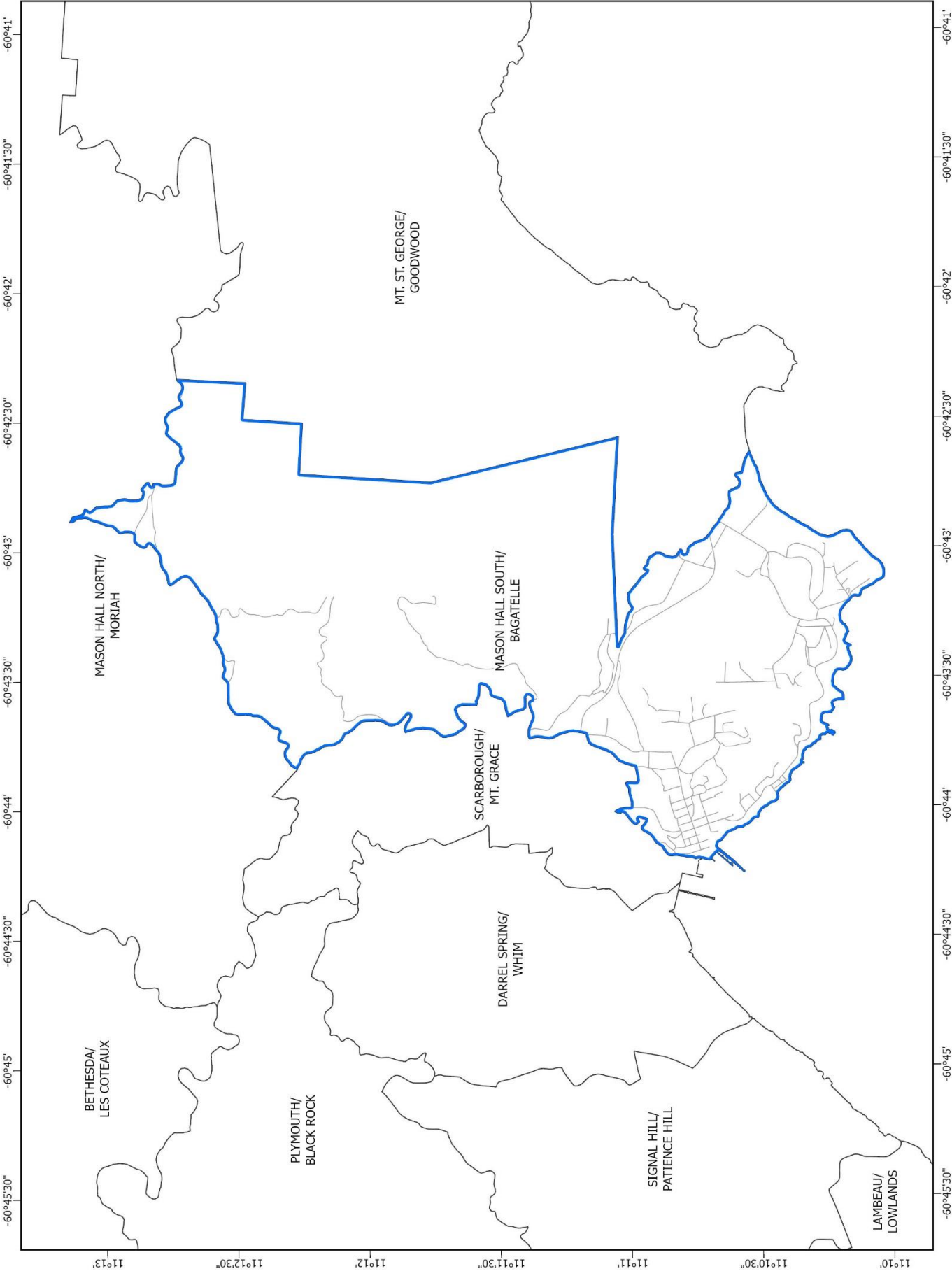


Legend

- Electoral District
- Adjacent District
- Road



Boundaries Delimitation Unit



ELECTORAL DISTRICT OF MT. ST. GEORGE/GOODWOOD

Comprising the following Polling Divisions:

4925, 4930, 4935, 5065, 5070*.

ELECTORATE – 3,652

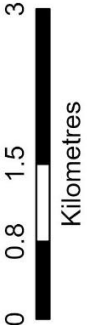
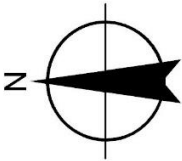
(In the following boundary descriptions, whenever a boundary line is described as passing along a road, street, avenue, trace or other roadway, the centre line of such road, street, avenue, trace or other roadway is indicated. Whenever ownership of a parcel of land is indicated by name, it should be interpreted as referring to the current or previous ownership of such land.)

NORTH	From the point where Belmont Road crosses the western boundary of Belmont Estate proceeding in a generally easterly direction along Belmont Road to its junction with Belmont Trace; thence proceeding eastwards along an imaginary line to the east bank of the Hillsborough West River; thence in a generally northeasterly direction along the east bank of the Hillsborough West River to the northern boundary of lands of Claxton John; thence eastwards and southwards along the northern and eastern boundaries of the said lands to the northern boundary of Greenhill Estate; thence eastwards along the northern boundary of the said estate to its north-eastern corner; thence proceeding eastwards along an imaginary line to the point on Mt. St. George-Castara Road. From the last point proceeding northwards along the Mt. St. George-Castara Road to the point where it crosses the crest of the Main Ridge; thence proceeding north-easterly along the crest of the Main Ridge to the point where it meets an imaginary straight line due north from the point where the Goldsborough or Great River crosses the northern boundary of lot 30 (100 acres) cuts it.
EAST	From the last mentioned point proceeding in a generally south-westerly direction along the Goldsborough or Great River to the point where it meets the sea coast.
SOUTH	From the last mentioned point proceeding in a generally south-westerly direction along the said sea coast to the mouth of the Bacolet River at Minister Bay.
WEST	From the last mentioned point proceeding in a generally north-westerly direction along the Bacolet River from the sea coast at Minister Bay to the southern boundary of Friendsfield Estate; thence eastwards along the said boundary to the western boundary of Hope Estate; thence northwards along the western and northern boundaries of Hope Estate to the western boundary of Belmont Estate; thence northwards along the said boundary to where it crosses the Belmont Road at the point of commencement.

Note: The Polling Division numbers against which an asterisk appears were created after the submission of the Thirteenth Report dated 30th August, 2021.

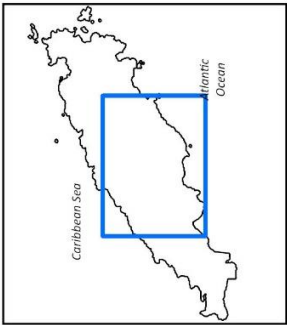


ELECTORAL DISTRICT
OF
MT. ST. GEORGE/
GOODWOOD

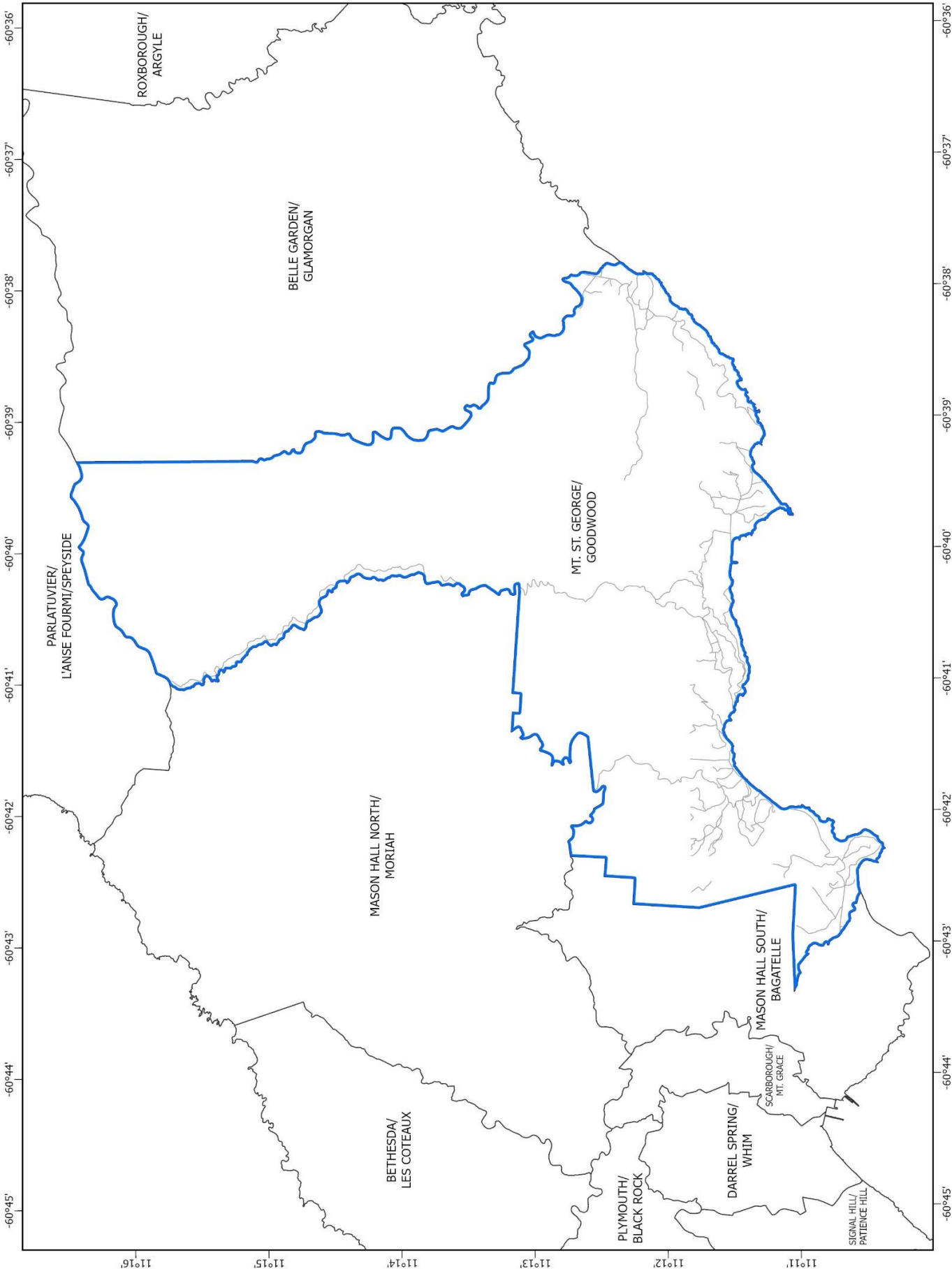


Legend

- Electoral District
- Adjacent District
- Road



Boundaries Delimitation Unit



ELECTORAL DISTRICT OF PARLATUVIER/L’ANSE FOURMI/SPEYSIDE

Comprising the following Polling Divisions:

4985, 4990, 4995, 5000, 5005, 5010, 5012*,5014*, 5020.

ELECTORATE – 3,848

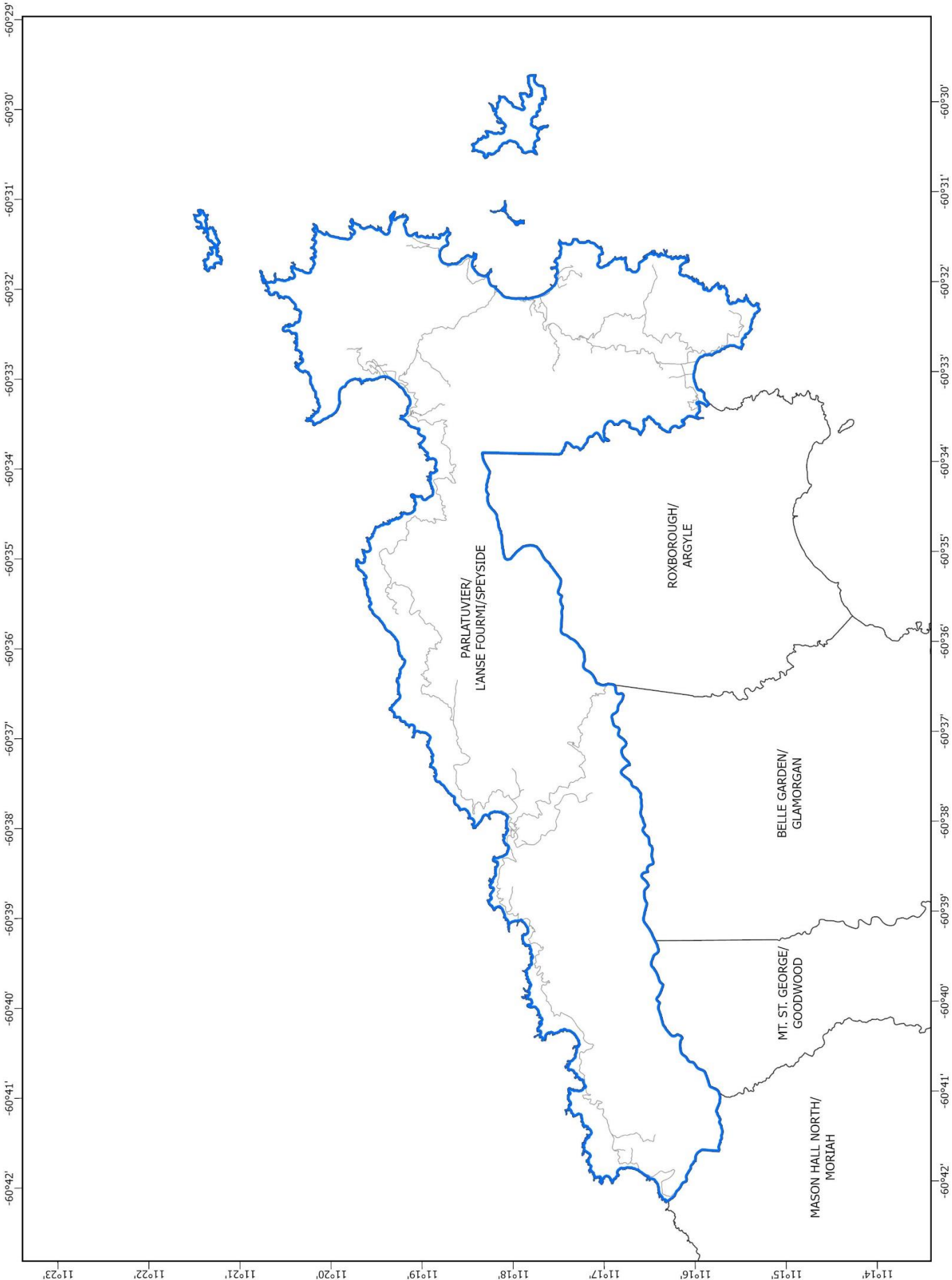
(In the following boundary descriptions, whenever a boundary line is described as passing along a road, street, avenue, trace or other roadway, the centre line of such road, street, avenue, trace or other roadway is indicated. Whenever ownership of a parcel of land is indicated by name, it should be interpreted as referring to the current or previous ownership of such land.)

NORTH, EAST & SOUTH	From the point on the sea coast at the mouth of the Mount Dillon River at Castara Bay, proceeding in a generally north-easterly and then in a generally south-westerly direction along the said sea coast to the point where it meets an imaginary line drawn in a generally south-easterly direction from the southern end of Delaford Bay Street at Delaford Bay; thence in a generally north-westerly direction along the said imaginary line to the southern end of Delaford Bay Street; thence in a generally north-easterly direction along Delaford Bay Street to Windward Road; thence in a generally north-westerly direction along Windward Road to its junction with Windsor Local Road.
WEST	From the last mentioned point proceeding in a generally northerly direction along Windsor Local Road to its northern end where it meets the southern boundary of the Forest Reserve; thence in a generally northerly direction along an imaginary line to the point on the crest of the main ridge of hills; thence in a generally south-westerly direction along the crest of the main ridge of hills to the point where it abuts the eastern end of Rousseau Trace; thence in a generally westerly direction along Rousseau Trace to the point where it crosses the eastern boundary of lands of Wilfred Lyons; thence in a generally northerly direction along the eastern boundary of lands of Wilfred Lyons to its north-eastern corner at the north bank of the Mount Dillon River; thence in a generally north-westerly direction along the north bank of the Mount Dillon River to its mouth on the sea coast at Castara Bay at the point of commencement.

This Electoral District also includes Little Tobago, Goat Island, St. Giles or Melville Island and all other small islands as lie in close proximity to the said Electoral District.

Note: The Polling Division numbers against which an asterisk appears were created after the submission of the Thirteenth Report dated 30th August, 2021.

ELECTORAL DISTRICT
OF
PARLATUVIER/
L'ANSE FOURMI/
SPEYSIDE



ELECTORAL DISTRICT OF PLYMOUTH/BLACK ROCK

Comprising the following Polling Divisions:

4865, 4870, 4871, 4950, 4955, 4957*.

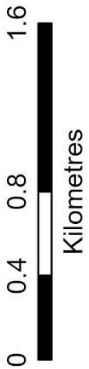
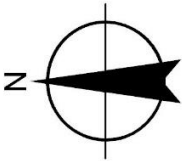
ELECTORATE – 3,620

(In the following boundary descriptions, whenever a boundary line is described as passing along a road, street, avenue, trace or other roadway, the centre line of such road, street, avenue, trace or other roadway is indicated. Whenever ownership of a parcel of land is indicated by name, it should be interpreted as referring to the current or previous ownership of such land.)

NORTH & EAST	From the junction on Jaeger’s Hall Crown Trace and the sea coast at Back Bay proceeding in a generally southerly direction along Jaeger’s Hall Crown Road to its junction with Arnos Vale Road; thence in a generally westerly and south-westerly direction along Arnos Vale Road to the point where it is crossed by the Courland River; thence continuing upstream the Courland River to where it meets Providence Road; thence in a generally south-easterly direction along Providence Road to the junction with Dunveygan Road.
SOUTH	From the last mentioned point proceeding in a generally north-westerly and south-westerly direction along Dunveygan Road to the southern end of the Whim Local Road junction to Plymouth Road; thence in a northerly direction along Plymouth Road to the junction with Union Village Trace; thence in a generally south-westerly direction along Union Village Trace to Orange Hill Road; thence in a generally north-westerly and then south-westerly direction along Orange Hill Road to its junction with Montgomery Road; thence in a generally south-easterly and then south-westerly direction along Montgomery Road to Bethel-Hopeton Road; thence in a generally westerly direction along Bethel-Hopeton Road to Montgomery Local Road; thence in a generally southerly direction along Montgomery Local Road to its junction with Auchenskeoch-Buccoo Bay Road; thence in a generally north-westerly direction along Auchenskeoch-Buccoo Bay Road to its junction with Grafton Road.
WEST	From the last mentioned point proceeding in a generally north-easterly direction along Grafton Road to the junction at Orange Hill Road where an imaginary line drawn westwards to the sea coast at Little Courland Bay; thence proceeding in a generally north-easterly direction along the said sea coast to the junction at Jaeger’s Hall Crown Trace and the sea coast at Back Bay at the point of commencement.

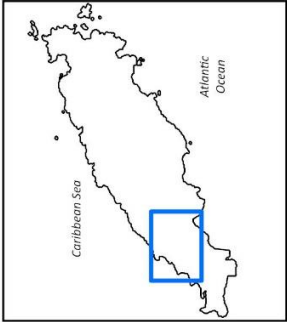
Note: The Polling Division numbers against which an asterisk appears were created after the submission of the Thirteenth Report dated 30th August, 2021.

ELECTORAL DISTRICT
OF
PLYMOUTH/BLACK
ROCK

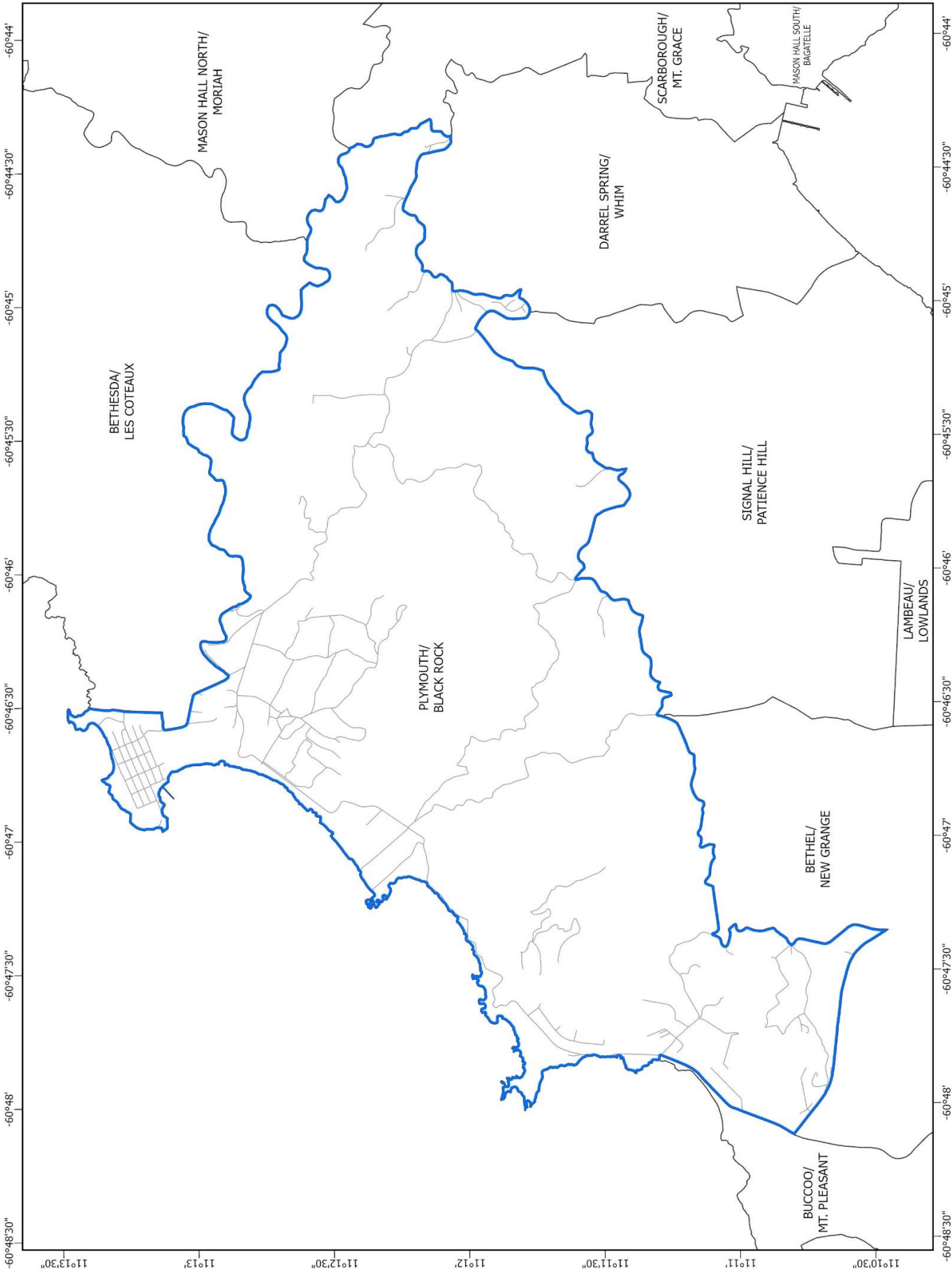


Legend

-  Electoral District
-  Adjacent District
-  Road



Boundaries Delimitation Unit



ELECTORAL DISTRICT OF ROXBOROUGH/ARGYLE

Comprising the following Polling Divisions:

5025, 5030, 5035, 5037*, 5040, 5043*.

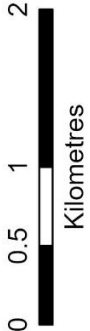
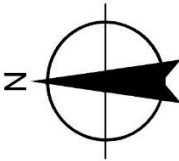
ELECTORATE – 3,170

(In the following boundary descriptions, whenever a boundary line is described as passing along a road, street, avenue, trace or other roadway, the centre line of such road, street, avenue, trace or other roadway is indicated. Whenever ownership of a parcel of land is indicated by name, it should be interpreted as referring to the current or previous ownership of such land.)

NORTH	The crest of main ridge from the point where an imaginary line drawn from the point where Wild Dog Trace and Wild Dog River intersects due north meets it proceeding in a generally north-easterly direction along the said crest of the main ridge of hills to the point where an imaginary line drawn northwards from the point where Windsor Local Road crosses the southern boundary of the Tobago Forest Reserve meets it.
EAST	From the last mentioned point proceeding in a generally southerly direction along the said imaginary line to the point where Windsor Local Road crosses the southern boundary of the Tobago Forest Reserve; thence in a generally southerly direction along Windsor Local Road to Windward Road; thence in a generally north-easterly direction along Windward Road to Delaford Bay Street; thence in a generally south-westerly direction along Delaford Bay Street to its southern end; thence in a generally south-easterly direction along an imaginary line to the point on the sea coast at Delaford Bay.
SOUTH	From the last mentioned point proceeding in a generally southerly and then south-westerly direction along the said sea coast to the point where it meets a straight line in a north-westerly direction from the sea coast to the junction of Windward Road with Pulteney Hill Road.
WEST	From the last mentioned point proceeding in a generally north-westerly direction along Pulteney Hill Road to its junction with Wild Dog Trace, northwards along the said trace to the Wild Dog River; thence in a line due north to the crest of main ridge at the point of commencement.

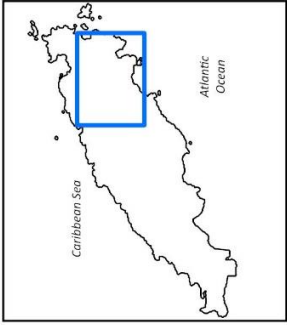
Note: The Polling Division numbers against which an asterisk appears were created after the submission of the Thirteenth Report dated 30th August, 2021.

ELECTORAL DISTRICT
OF
ROXBOROUGH/
ARGYLE

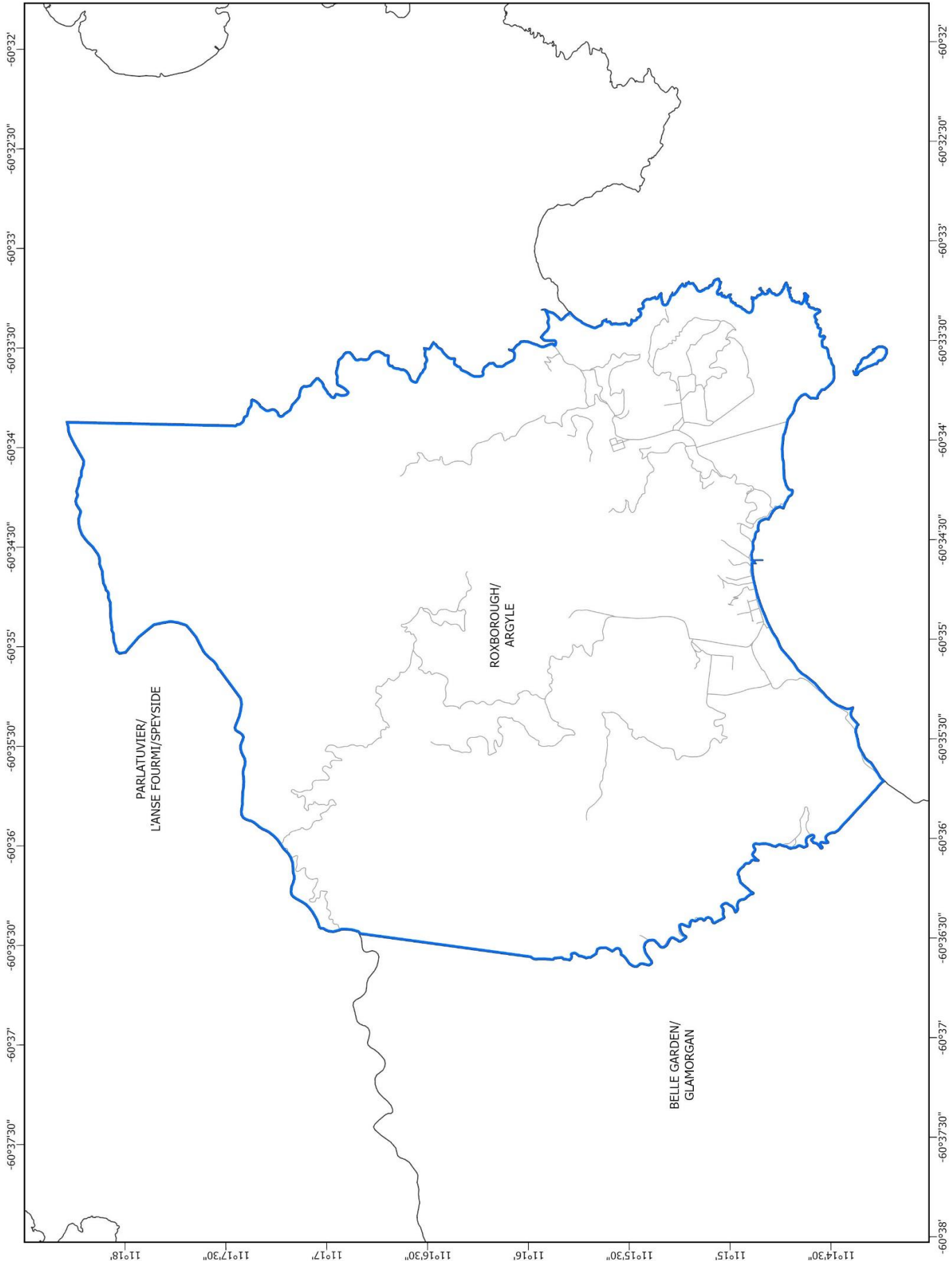


Legend

- Electoral District
- Adjacent District
- Road



Boundaries Delimitation Unit



ELECTORAL DISTRICT OF SCARBOROUGH/MT. GRACE

Comprising the following Polling Divisions:

4901, 4905, 4906, 4910, 4912*, 4916*.

ELECTORATE – 3,187

(In the following boundary descriptions, whenever a boundary line is described as passing along a road, street, avenue, trace or other roadway, the centre line of such road, street, avenue, trace or other roadway is indicated. Whenever ownership of a parcel of land is indicated by name, it should be interpreted as referring to the current or previous ownership of such land.)

NORTH From the point at the confluence of the Courland River and the Providence River proceeding in a generally easterly direction along the south bank of the Providence River to its eastern end at its source; thence in a generally south-easterly direction along an imaginary line to the #2 mile mark on Northside Road next to LP #72.

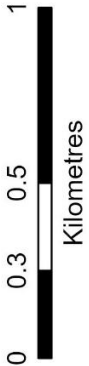
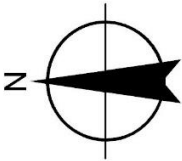
EAST From the last mentioned point proceeding in a generally south-easterly direction along an imaginary line to the west bank of the Bacolet River; thence in a generally southerly direction along the west bank of the Bacolet River to the point where it is crossed by French Fort Local Road; thence in a generally westerly direction along French Fort Local Road to Friendsfield Road; thence in a generally westerly direction along Friendsfield Road to Calder Hall Road; thence in a generally south-westerly direction along Calder Hall Road to its junction with Sargeant Cain Trace.

SOUTH From the last mentioned point proceeding in a generally westerly, northerly and again westerly direction along Sargeant Cain Trace to Northside Connector Road; thence in a generally northerly direction along Northside Connector Road to the point where it crosses the west bank of the Cook's River; thence in a generally south-westerly direction along the west bank of the Cook's River to the point at its mouth on the sea coast; thence in a generally westerly direction along the said sea coast to the point where it meets an imaginary line drawn southwards from the junction of Milford Main Road and Wilson Road.

WEST From the last mentioned point proceeding in a generally northerly direction along the said imaginary line to the junction of Milford Main Road and Wilson Road; thence in a generally north-westerly direction along Wilson Road to Darrel Spring Road; thence in a generally north-easterly and then easterly direction along Darrel Spring Road to Glen Road; thence in a generally northerly direction along Glen Road to its junction with Logwood Park Trace; thence in a generally easterly and then northerly direction along Logwood Park Trace to its northern end; thence in a generally easterly direction along an imaginary line to the western end of Mount Pellier Trace at LP #1; thence in a generally easterly direction along Mount Pellier Trace to its junction with Providence Road; thence in a generally northerly and then north-westerly direction along Providence Road to the point where it crosses the south bank of the Providence River; thence in a generally north-westerly direction along the south bank of the Providence River to its confluence with the Courland River at the point of commencement.

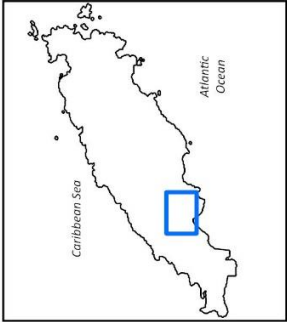
Note: The Polling Division numbers against which an asterisk appears were created after the submission of the Thirteenth Report dated 30th August, 2021.

ELECTORAL DISTRICT
OF
SCARBOROUGH/
MT. GRACE

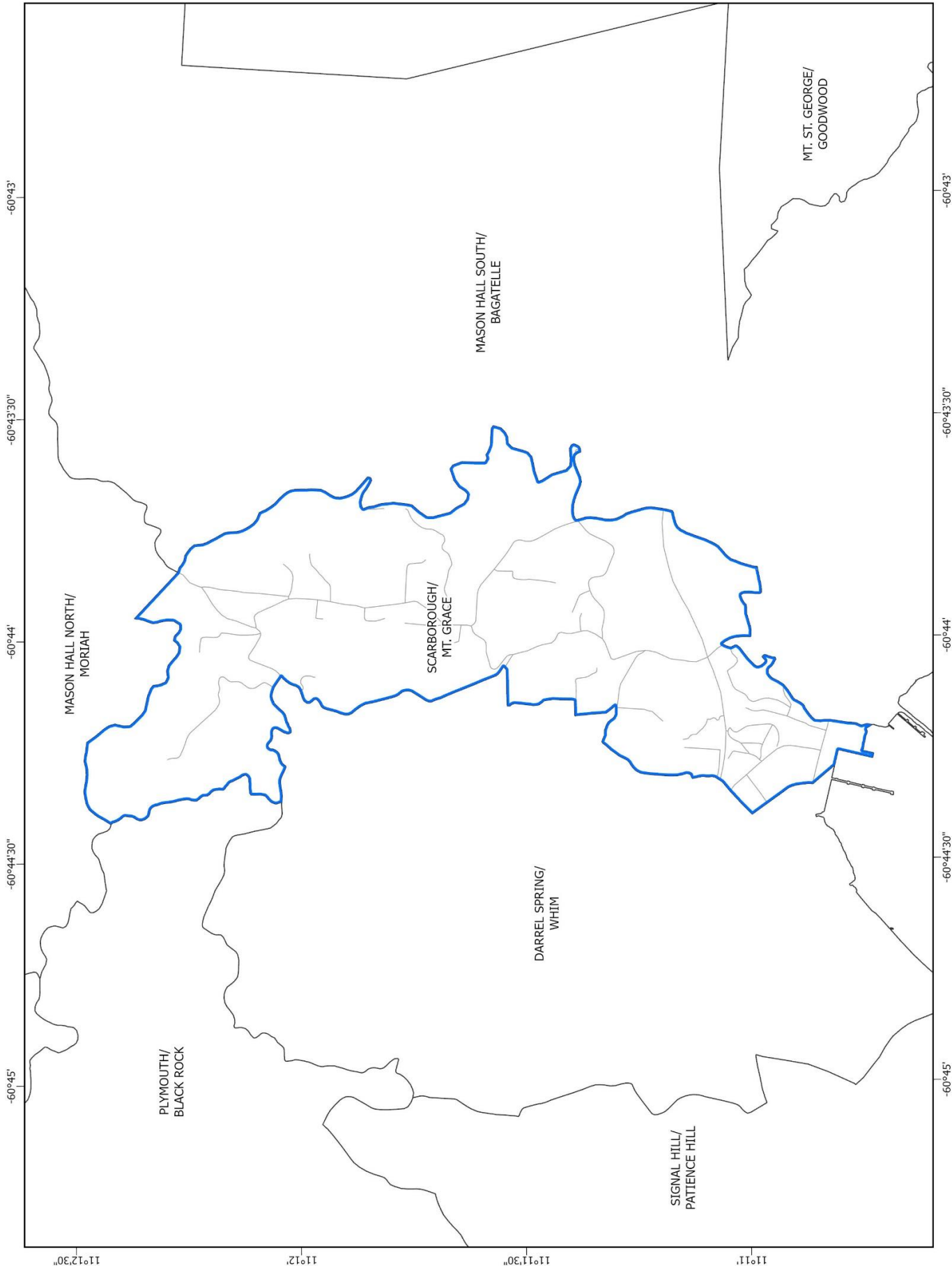


Legend

-  Electoral District
-  Adjacent District
-  Road



Boundaries Delimitation Unit



ELECTORAL DISTRICT OF SIGNAL HILL/PATIENCE HILL

Comprising the following Polling Divisions:

4880, 4881, 4886, 4889*, 4891, 4893*, 4897*.

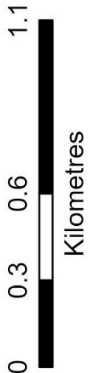
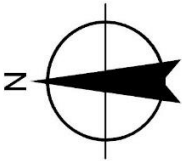
ELECTORATE – 3,606

(In the following boundary descriptions, whenever a boundary line is described as passing along a road, street, avenue, trace or other roadway, the centre line of such road, street, avenue, trace or other roadway is indicated. Whenever ownership of a parcel of land is indicated by name, it should be interpreted as referring to the current or previous ownership of such land.)

- NORTH** From the point at the #3 mile mark on the Orange Hill Road where it meets an unnamed trace proceeding in a generally north-easterly direction along Orange Hill Road to the junction with Union Village Trace; thence proceeding in a generally north-easterly direction along Union Village Trace to Plymouth Road.
- EAST** From the last mentioned point proceeding in a generally south-easterly direction along Plymouth Road to its junction with Spring Garden Trace at LP #61; thence in a generally southerly direction along Spring Garden Trace to Spring Garden Trace Extension; thence in a generally southerly direction along Spring Garden Trace Extension to its junction with the Claude Noel Highway at LP #315 west of Mount Marie Walkover; thence in a generally south-westerly direction along the Claude Noel Highway to its junction with Orange Hill Road; thence in a generally south-easterly direction along Orange Hill Road to its junction with Milford Road; thence in a generally south-easterly direction along an imaginary line drawn to the point on the sea coast.
- SOUTH** From the last mentioned point proceeding in a generally south-westerly direction along the said sea coast to the point where an imaginary line drawn due south from the junction of Milford Road and Lambeau-Milford Road meets it; thence in a generally northerly direction along the said imaginary line to the junction of Milford Road and Lambeau-Milford Road; thence in a generally northerly direction along Lambeau-Milford Road to the Claude Noel Highway; thence westwards along the Claude Noel Highway to Lambeau-Signal Hill Road; thence in a generally northerly direction along Lambeau-Signal Hill Road to its junction with Old Signal Hill Road; thence westwards and southwards along Old Signal Hill Road to Hector's Trace; thence southwards, eastwards and again southwards along Hector's Trace to the point at its southern end where it abuts the northern boundary of lands of Diamond Estate; thence westwards along the northern boundary of Diamond Estate to the point where an unnamed trace passing through Riseland Estate abuts the north-western boundary of Diamond Estate.
- WEST** From the last mentioned point proceeding north-eastwards along the said unnamed trace passing through Riseland Estate to the southern boundary of Prospect Estate; thence proceeding north-eastwards along an imaginary straight line to the point at the #3 mile mark on Orange Hill Road where it meets an unnamed trace at the point of commencement.

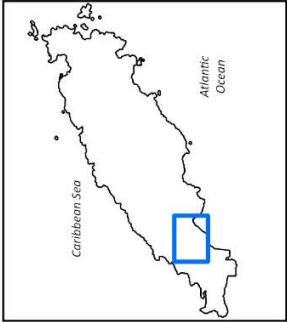
Note: The Polling Division numbers against which an asterisk appears were created after the submission of the Thirteenth Report dated 30th August, 2021.

ELECTORAL DISTRICT
OF
SIGNAL HILL/
PATIENCE HILL

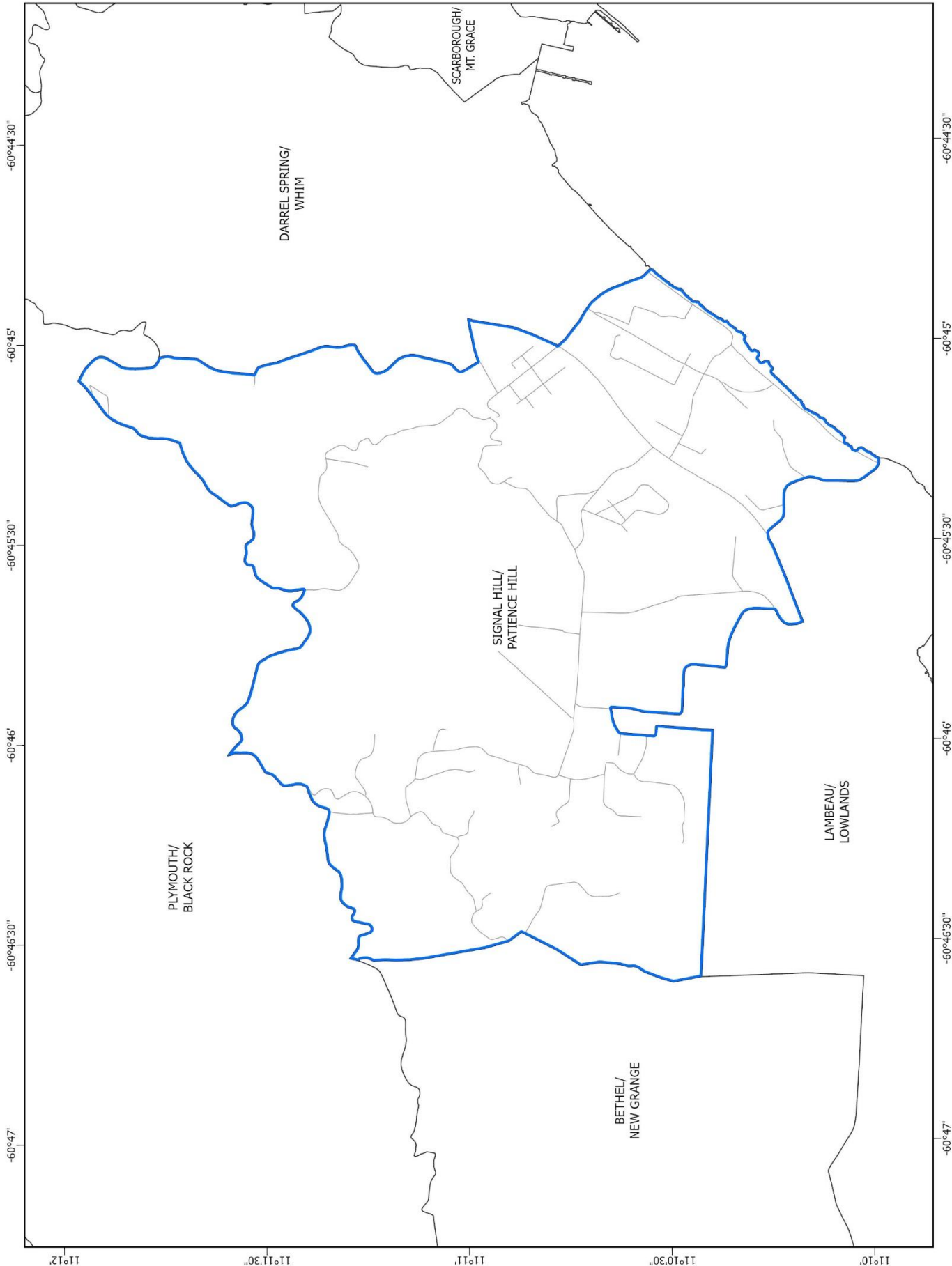


Legend

- Electoral District
- Adjacent District
- Road



Boundaries Delimitation Unit



APPENDIX E

THE DISTRIBUTION OF POLLING DIVISIONS BY ELECTORAL DISTRICTS
AND PRESCRIBED ADJUSTMENTS


NAME OF ELECTORAL DISTRICT	POLLING DIVISION DISTRIBUTION WITHIN ELECTORAL DISTRICT AS OF THE THIRTEENTH REPORT	RECOMMENDED POLLING DIVISION DISTRIBUTION WITHIN ELECTORAL DISTRICT	PRESCRIBED ADJUSTMENTS
BELLE GARDEN/GLAMORGAN	5045, 5050, 5055, 5060. (4 PDs)	5045, 5050, 5055, 5060 (4 PDs)	
BETHEL/NEW GRANGE	4866, 4875, 4876. (3 PDs)	4866, 4875, 4876, 4877*, 4878*, 4879*, 4882*, 4883*. (8 PDs)	
BETHESDA/LES COTEAUX	4951, 4960, 4965, 4970. (4 PDs)	4951, 4960, 4962*, 4965, 4966*, 4970, 4972*. (7 PDs)	
BON ACCORD/CROWN POINT	4845, 4846, 4847. (3 PDs)	4845, 4846, 4847, 4848*, 4849*, 4853*, 4854*. (7 PDs)	
BUCCOO/MT. PLEASANT	4851, 4852, 4856, 4857, 4860. (5 PDs)	4851, 4852, 4856, 4857, 4860. (5 PDs)	
DARREL SPRING/WHIM	4890, 4892, 4895, 4896, 4900. (5 PDs)	4890, 4892, 4895, 4896, 4900. (5 PDs)	
LAMBEAU/LOWLANDS	4850, 4855, 4858, 4885, 4887. (5 PDs)	4850, 4855, 4858, 4861*, 4864*, 4885, 4887. (7 PDs)	
MASON HALL NORTH/MORIAH <i>(Formerly Mason Hall/Moriah)</i>	4940, 4946, 4975, 4976, 4980. (5 PDs)	4940, 4943*, 4946, 4952*, 4975, 4976, 4980. (7 PDs)	PD 4948 – Transferred to Mason Hall South /Bagatelle <i>(Formerly Bagatelle/Bacolet)</i>
MASON HALL SOUTH /BAGATELLE <i>(Formerly Bagatelle/Bacolet)</i>	4915, 4920, 4921, 4945, 4947. (5 PDs)	4915, 4920, 4921, 4922*, 4926*, 4929*, 4945, 4947, 4948*, 4949*. (10 PDs)	PD 4948 - Transferred from Mason Hall North/Moriah <i>(Formerly Mason Hall/Moriah)</i>
MT. ST. GEORGE/GOODWOOD	4925, 4930, 4935, 5065. (4 PDs)	4925, 4930, 4935, 5065, 5070*. (5 PDs)	

* Indicates a Polling Division which was created after the Thirteenth Boundaries Report dated 30th August 2021.

NAME OF ELECTORAL DISTRICT	POLLING DIVISION DISTRIBUTION WITHIN ELECTORAL DISTRICT AS OF THE THIRTEENTH REPORT	RECOMMENDED POLLING DIVISION DISTRIBUTION WITHIN ELECTORAL DISTRICT	PRESCRIBED ADJUSTMENTS
PARLATUVIER/L'ANSE FOURMI/SPEYSIDE	4985, 4990, 4995, 5000, 5005, 5010, 5020. (7 PDs)	4985, 4990, 4995, 5000, 5005, 5010, 5012*, 5014*, 5020. (9 PDs)	
PLYMOUTH/BLACK ROCK	4865, 4870, 4871, 4950, 4955. (5 PDs)	4865, 4870, 4871, 4950, 4955, 4957*. (6 PDs)	
ROXBOROUGH/ARGYLE	5025, 5030, 5035, 5040. (4 PDs)	5025, 5030, 5035, 5037*, 5040, 5043*. (6 PDs)	
SCARBOROUGH/MT. GRACE	4901, 4905, 4906, 4910. (4 PDs)	4901, 4905, 4906, 4910, 4912*, 4916*. (6 PDs)	
SIGNAL HILL/PATIENCE HILL	4880, 4881, 4886, 4891. (4 PDs)	4880, 4881, 4886, 4889*, 4891, 4893*, 4897*. (7 PDs)	

* Indicates a Polling Division which was created after the Thirteenth Boundaries Report dated 30th August 2021.

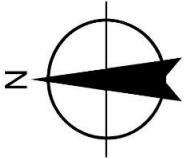
APPENDIX F




Elections & Boundaries Commission
Partners in Democracy

ELECTORAL DISTRICT COMPOSITE MAP

Fourteenth Report on the Review of Electoral District Boundaries in the Electoral Area of Tobago.





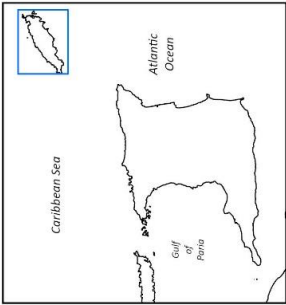
N



0 2 4 8
Kilometres

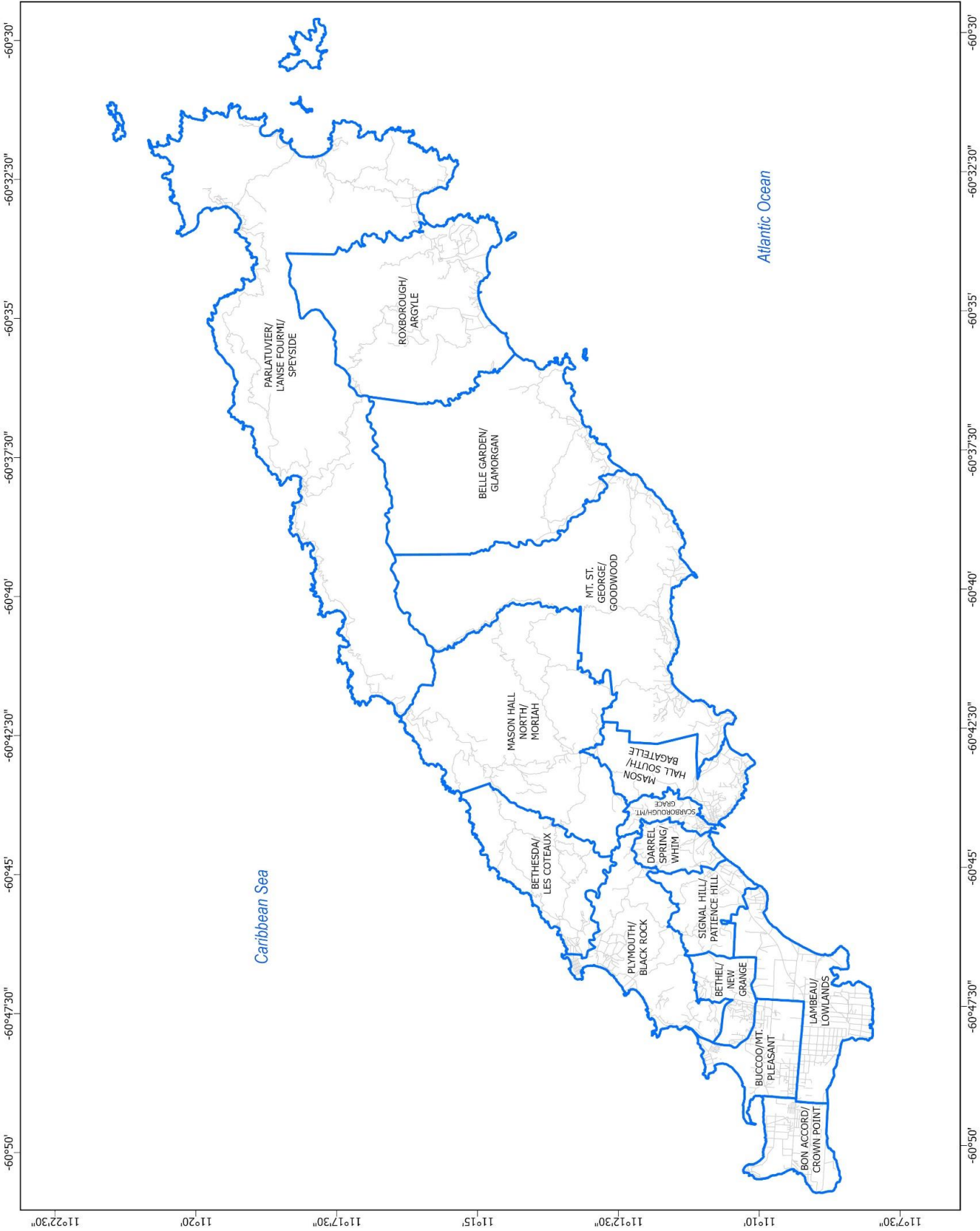
Legend

-  Electoral District (15)
-  Roads



Caribbean Sea Atlantic Ocean
Gulf of Paria Panama

Boundaries Delimitation Unit



**THIS PAGE IS
INTENTIONALLY LEFT BLANK**

