



REPUBLIC OF  
TRINIDAD AND TOBAGO

REPORT  
OF THE  
ELECTIONS AND BOUNDARIES COMMISSION  
ON THE  
LOCAL GOVERNMENT ELECTIONS  
HELD ON  
MONDAY 14<sup>TH</sup> JULY, 2003



# Elections and Boundaries Commission

SCOTT HOUSE, 134-138 FREDERICK STREET, PORT OF SPAIN, REPUBLIC OF TRINIDAD AND TOBAGO.  
Tel: 1 (868) 623-8320; 4622. Fax: 627-7881. Hotlines: 627-1516; 0745

## REPORT

of the Elections and Boundaries Commission  
on the Local Government Elections held on  
Monday July 14th, 2003

## GIVING:

- (a) the number of votes polled for each candidate, by polling divisions;
- (b) the number of rejected ballots;
- (c) the number of names on the revised list of electors and on the list of special electors;
- (d) any other information it may deem fit to include.

---

*Commissioners:*

*O. Wilson, C.M.J. (Chairman), R. John, M.Sc., D.J.C., Mark Ramkarrishgh LL.M. K. Lynch, DPA, CPM*

CONTENTS

	<u>Pages</u>
<b>Submission of Report to the Honourable Minister for Local Government</b>	<b>IX - X</b>
<b>APPENDIX I</b>	
<b>showing the number of votes polled for     each candidate by polling divisions and     the number of rejected ballots in the     following Electoral Districts :</b>	
<b><u>PORT OF SPAIN</u></b>	
1. St. James West	1 - 2
2. St. James East	3 - 4
3. Woodbrook	5 - 6
4. Northern Port of Spain	7 - 8
5. Belmont East	9 - 10
6. Belmont North and West	11 - 12
7. Southern Port of Spain	13 - 14
8. East Dry River	15 - 16
9. St. Anns River South	17 - 18
10. St. Anns River Central	19 - 20
11. St. Anns River North	21
12. Belmont South	22 - 23
<b><u>SAN FERNANDO</u></b>	
13. Marabella West	24 - 25
14. Marabella East	26 - 27
15. Marabella South/Vistabella	28 - 29
16. Pleasantville	30 - 31
17. Cocoyea/Tarouba	32 - 33
18. Mon Repos/Navet	34 - 35
19. Springvale/Paradise	36 - 37
20. Les Efforts West/La Romain	38 - 39
21. Les Efforts East/Cipero	40 - 41

---

<u>ARIMA</u>	<u>Pages</u>
22. Calvary	42
23. Arima Northeast	43-44
24. Arima West	45
25. Arima Central	46
26. Malabar	47
27. O'Meara	48
28. Tumpuna	49
<u>POINT FORTIN</u>	
29. Techier/Guapo	50
30. Newlands/Mahaica	51-52
31. Egypt	53
32. Cap-de-Ville	54
33. Hollywood	55
34. Fanny Village	56
<u>CHAGUANAS</u>	
35. Felicity/Endeavour	57 - 58
36. Edinburgh/Longdenville	59 - 60
37. Montrose	61 - 62
38. Cunupia	63 - 64
39. Enterprise North	65 - 66
40. Enterprise South	67 - 68
41. Charlieville	69 - 70
42. Munroe Road/Caroni Savannah	71 - 72
<u>DIEGO MARTIN</u>	
43. Chaguaramas/Glencoe	73 - 74
44. Goodwood/La Puerta	75 - 76
45. Covigne/Richplain	77 - 78
46. Diamondvale	79 - 80
47. Morne Coco/Alyce Glen	81 - 82
48. Petit Valley/Cocorite	83 - 84
49. St. Lucien/Cameron Hill	85 - 86
50. Moka/Boissiere No. 2	87 - 88
51. Bellevue/Boissiere No. 1	89 - 90

SAN JUAN/LAVENTILLEPages

52. Maracas Bay/Santa Cruz/La Fillette	91 - 93
53. Febeau/Bourg Mulatresse	94 - 95
54. Morvant/Upper Malick	96 - 98
55. San Juan West/Caledonia	99 - 101
56. St. Anns/Cascade/Mon Repos West	102 - 104
57. St. Barb's/Chinapoo	105 - 107
58. Beetham/Picton	108 - 110
59. Success/Trou Macaque	111 - 113
60. Aranguez/Warner Village	114 - 116
61. Barataria	117 - 119
62. Petit Bourg/Champs Fleurs/Mt. Lambert	120 - 122
63. San Juan East	123 - 125

TUNAPUNA/PIARCO

64. Maracas/St. Joseph	126 - 128
65. Auzonville / St. Benedict	129 - 131
66. Valsayn North / Curepe / Pasea	132 - 134
67. Caura / Paradise / Tacarigua	135 - 137
68. Macoya / Trinicity	138 - 140
69. Lopinot / Five Rivers	141 - 143
70. Bon Air / Arouca / Cane Farm	144 - 146
71. Valsayn South / Carapo	147 - 149
72. St. Helena / Warrenville	150 - 152
73. Mausica / Maloney	153 - 155
74. La Florissante / Cleaver	156 - 158
75. Blanchisseuse/Santa Rosa	159 - 161
76. Wallerfield / La Horquetta	162 - 164

SANGRE GRANDE

76. Toco/Fishing Pond	165 - 166
77. Sangre Grande Northeast	167 - 168
78. Valencia	169 - 170
79. Sangre Grande North	171 - 172
80. Cumuto/Tamana	173 - 174
81. Manzanilla	175 - 177
82. Sangre Grande South	178 - 179

<u>RIO CLARO/MAYARO</u>	<u>Pages</u>
83. Biche/Charuma	180 - 181
84. Rio Claro South	182 - 183
85. Rio Claro North	184
86. Cocal/Mafeking	185 - 186
87. Ecclesville	187 - 188
88. Mayaro/Guayaguayare	189 - 190
<u>COUVA/TABAQUITE/TALPARO</u>	
89. Edinburgh/Chickland	191 - 193
90. Freeport / Calcutta	194 - 196
91. Perseverance/St. Mary's/Waterloo	197 - 199
92. Felicity/Calcutta/Mc Bean	200 - 202
93. California/Point Lisas	203 - 205
94. Balmain/Esperanza/Forres Park	206 - 208
95. Claxton Bay/Pointe-a-Pierre	209 - 211
96. Las Lomas/San Rafael/Talparo	212 - 215
97. Longdenville/Mamoral	216 - 218
98. Caratal/Tortuga	219 - 221
99. Gasparillo/Bonne Aventure	222 - 224
100. Piparo/San Pedro/Tabaquite	225 - 227
<u>PENAL/DEBE</u>	
100. Palmiste	228 - 229
101. La Fortune/Hermitage	230 - 231
102. Union Hall/Bronte	232 - 233
103. Debe East/Barrackpore West	234 - 235
104. Debe West	236 - 237
105. Penal	238 - 239
106. Rochard/Barrackpore East	240 - 241
107. Quinam/Morne Diablo	242 - 244

<u>PRINCES TOWN</u>		<u>Pages</u>
108.	Reform/Manahambre	245 - 246
109.	Ben Lomond/Hardbargain/Williamsville	247 - 248
110.	Corinth/Cedar Hill	249 - 251
111.	Inverness/Princes Town	252 - 253
112.	New Grant/Tableland	254 - 255
113.	Hindustan/Indian Walk/St. Mary's	256 - 257
114.	Lengua/St. Julien	258 - 259
115.	Fifth Company	260 - 261
116.	Moruga	262 - 263
<u>SIPARIA</u>		
117.	Avocat/San Francique North	264 - 265
118.	Siparia East/San Francique South	266 - 268
119.	Apex/Fyzabad	269 - 271
120.	Siparia West	272 - 273
121.	Otaheite/Rousillac	274 - 275
122.	Brighton/Vessigny	276 - 278
123.	Cedros	279 - 280
124.	Erin	281 - 283
SUMMARY OF APPENDIX I		284 - 288
APPENDIX II	Number of names on - the Revised List; and the List of Special Electors	289 - 291
APPENDIX III	Analysis of votes received by each political party, independents and rejected ballots	292 - 296
APPENDIX IV	Composition of the Supplemental List and its distribution according to Electoral Areas	297
APPENDIX V	Average number of electors per polling station and average number of voters per polling station	298 - 301

		<u>Pages</u>
<b>APPENDIX VI</b>	<b>Voting results in each electoral district with majorities of winners</b>	<b>302 - 322</b>
<b>APPENDIX VII</b>	<b>Comparison of results of elections from 1968 - 2003</b>	<b>323</b>
<b>APPENDIX VIII</b>	<b>Names, addresses, occupations and party affiliations of candidates nominated for each electoral district</b>	<b>324 - 339</b>
<b>APPENDIX IX</b>	<b>List of Returning Officers and Election Clerks</b>	<b>340 - 354</b>





# Elections and Boundaries Commission

SCOTT HOUSE, 134-138 FREDERICK STREET, PORT OF SPAIN, REPUBLIC OF TRINIDAD AND TOBAGO.  
Tel: 1 (868) 623-8320; 4622. Fax: 627-7881. Hotlines: 627-1516; 0745

dbc

December 18, 2003.

The Honourable Rennie Dumas,  
Minister of Local Government,  
Kent House,  
Maraval.

Sir,

.. Sub-rule (6) of Rule 108 of the Election Rules (the sub-rule) made under section 161 (1) of the Representation of the People Act, Chap. 2:01 (the Act), prescribes in effect that the Elections and Boundaries Commission (the Commission) shall immediately after each election "cause to be printed a report giving –

- (a) the number of votes polled for each candidate, by polling divisions;
- (b) the number of rejected ballots;
- (c) the number of names on the revised list of electors and on the list of special electors; and
- (d) any other information that it may deem fit to include;

and shall forthwith forward a copy of the report" in the case of a Municipal Corporation election to the Minister responsible for Local Government.

Pursuant to the above Rule, the Commission now submits to you a copy of its printed Report on the Municipal Corporation elections held on July 14, 2003. It contains in Appendix I the information required by paragraphs (a) and (b) of the sub-rule and in Appendix II, that required by paragraph (c) thereof.

Under paragraph (d) of the sub-rule above, the data in the Appendices hereunder have been deemed fit for inclusion in this Report:

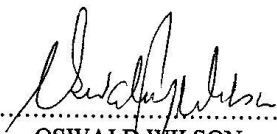
- Appendix III - Analysis of votes received by each political party and independent candidates, and rejected ballots
- Appendix IV - Composition of the Supplemental List of Electors and its distribution according to Electoral Areas


---


*Commissioners:*  
O. Wilson, C.M.J. (Chairman), R. John, M.Sc., D.I.C., Mark Ramkarrishgh LL.M. K. Lynch, DPA, CPM


- Appendix V - Average number of electors per polling station and average number of votes per polling station
- Appendix VI - Voting results in each electoral district with majorities of winners
- Appendix VII - Comparison of results of elections from 1968 – 2003
- Appendix VIII - Names, addresses, occupations and party affiliations of candidates nominated for each electoral district
- Appendix IX - List of Returning Officers and Election Clerks

Yours faithfully,

  
.....  
OSWALD WILSON,  
Chairman.

  
.....  
RAOUL JOHN,  
Member.

  
.....  
MARK RAMKERRYSINGH,  
Member.

  
.....  
KENNETH LYNCH,  
Member.

ELECTIONS TO THE COUNCIL OF THE PORT OF SPAIN CORPORATION, 2003  
ELECTORAL DISTRICT OF ST. JAMES WEST

POLLING DIVISION	POLLING STATION	VOTES CAST FOR EACH CANDIDATE		REJECTED BALLOTS	VOTES CAST	ELECTORAL LIST
		ALEXIS-JAIMUNGAL SINGH GAIL U.N.C.	STEPHEN, WENDELL P.N.M.			
0235	LADY HOCHOY HOME (GYM ROOM), HARDING PLACE, COCORITE.	30	85	2	117	514
* 0240	ST. JAMES MEDICAL COMPLEX, WESTERN MAIN ROAD, ST. JAMES.	18	162	2	182	676
0245	MUCURAPO BOYS' R.C. SCHOOL, 19, GEORGE CABRAL STREET, ST. JAMES.	14	204	0	218	651
0250 & 0255	ST. JAMES MEDICAL COMPLEX, WESTERN MAIN ROAD, ST. JAMES.	9	60	8	77	265
	<b>TOTALS CARRIED FORWARD</b>	<b>71</b>	<b>511</b>	<b>12</b>	<b>594</b>	<b>2,106</b>

Appendix I

ELECTIONS TO THE COUNCIL OF THE PORT OF SPAIN CORPORATION, 2003  
ELECTORAL DISTRICT OF ST. JAMES WEST

POLLING DIVISION	POLLING STATION	VOTES CAST FOR EACH CANDIDATE		REJECTED BALLOTS	VOTES CAST	ELECTORAL LIST
NUMBER	ADDRESS	ALEXIS-JAIMUNGAL SINGH GAIL U.N.C.	STEPHEN, WENDELL P.N.M.	NUMBER AT EACH POLLING STATION	NUMBER AT EACH POLLING STATION	NUMBER OF NAMES ON LIST BY POLLING DIVISION
	TOTALS BROUGHT FORWARD	71	511	12	594	2,106
*0260	POLYTECHNIC EDUCATIONAL CENTRE, ETHEL STREET, ST. JAMES.	34	53	2	89	297
0265	POLYTECHNIC EDUCATIONAL CENTRE, ETHEL STREET, ST. JAMES.	42	109	2	153	432
	TOTALS	147	673	16	836	2,835

\* - Polling Station where the ballots of Special Electors were intermixed (Rule 93, of the Election (Amendment) Rules, 1986).

I hereby certify that the foregoing is a Statement of the Poll showing the number of votes cast for each Candidate, and do on this 15th day of July, 2003 declare WENDELL STEPHEN elected.

MICHAEL ROBLEY  
Returning Officer  
Electoral District of ST. JAMES WEST

ELECTIONS TO THE COUNCIL OF THE PORT OF SPAIN CORPORATION, 2003  
ELECTORAL DISTRICT OF ST. JAMES EAST

POLLING DIVISION	POLLING STATION	VOTES CAST FOR EACH CANDIDATE		REJECTED BALLOTS	VOTES CAST	ELECTORAL LIST
		DWARKA, LINDA U.N.C.	LAKHAN, RISHI P.N.M.			
NUMBER	ADDRESS			NUMBER AT EACH POLLING STATION	NUMBER AT EACH POLLING STATION	NUMBER OF NAMES ON LIST BY POLLING DIVISION
0200	QUEEN'S ROYAL COLLEGE, MARAVAL ROAD, ST. CLAIR.	10	134	2	146	596
0270	MUCURAPO BOYS' R.C. SCHOOL, 19, GEORGE CABRAL STREET, ST. JAMES.	27	51	0	78	210
0275	MUCURAPO BOYS' R.C. SCHOOL, 19, GEORGE CABRAL STREET, ST. JAMES.	37	57	0	94	257
0280	MUCURAPO BOYS' R.C. SCHOOL, 19, GEORGE CABRAL STREET, ST. JAMES.	11	74	0	85	375
0285	MUCURAPO GIRLS' R.C. SCHOOL, 62, WESTERN MAIN ROAD, ST. JAMES.	38	49	0	87	282
TOTALS CARRIED FORWARD		123	365	2	490	1,720

ELECTIONS TO THE COUNCIL OF THE PORT OF SPAIN CORPORATION, 2003  
ELECTORAL DISTRICT OF ST. JAMES EAST

POLLING DIVISION  NUMBER	POLLING STATION  ADDRESS	VOTES CAST FOR EACH CANDIDATE		REJECTED BALLOTS	VOTES CAST	ELECTORAL LIST
		DWARKA, LINDA U.N.C.	LAKHAN, RISHI P.N.M.	NUMBER AT EACH POLLING STATION	NUMBER AT EACH POLLING STATION	NUMBER OF NAMES ON LIST BY POLLING DIVISION
	TOTALS BROUGHT FORWARD	123	365	2	490	1,720
0300	MUCURAPO GIRLS' R.C. SCHOOL, 62, WESTERN MAIN ROAD, ST. JAMES.	23	50	1	74	245
0305	MUCURAPO GIRLS' R.C. SCHOOL, 62, WESTERN MAIN ROAD, ST. JAMES.	19	73	0	92	309
0310	MUCURAPO GIRLS' R.C. SCHOOL, 62, WESTERN MAIN ROAD, ST. JAMES.	11	56	0	67	268
*0315	MUCURAPO GIRLS' R.C. SCHOOL, 62, WESTERN MAIN ROAD, ST. JAMES.	21	66	0	87	242
	TOTALS	197	610	3	810	2,784

\* - Polling Station where the ballots of Special Electors were intermixed (Rule 93, of the Election (Amendment) Rules, 1986).

I hereby certify that the foregoing is a Statement of the Poll showing the number of votes cast for each Candidate, and do on this 15th day of July, 2003 declare RISHI LAKHAN elected.

MICHAEL ROBLEY  
Returning Officer  
Electoral District of ST. JAMES EAST

ELECTIONS TO THE COUNCIL OF THE PORT OF SPAIN CORPORATION, 2003  
ELECTORAL DISTRICT OF WOODBROOK

POLLING DIVISION	POLLING STATION	VOTES CAST FOR EACH CANDIDATE		REJECTED BALLOTS	VOTES CAST	ELECTORAL LIST
		FERREIRA, FRANK U.N.C.	PIPER, CYNTHIA P.N.M.			
0290	ST. JAMES SECONDARY SCHOOL, 15, PANKA STREET, ST. JAMES.	22	71	0	93	328
0295	ST. JAMES SECONDARY SCHOOL, 15, PANKA STREET, ST. JAMES.	16	75	0	91	257
0320	ST. JAMES SECONDARY SCHOOL, 15, PANKA STREET, ST. JAMES.	14	43	0	57	173
0321	ST. AGNES E.C. SCHOOL, 18, CLARENCE STREET, ST. JAMES.	10	28	0	38	225
0325	ST. AGNES E.C. SCHOOL, 18, CLARENCE STREET, ST. JAMES.	27	60	1	88	242
0330	WOODBROOK PRESBYTERIAN SCHOOL, CORNER POLE CAREW STREET AND TRAGARETE ROAD, PORT OF SPAIN.	14	73	1		262
	TOTALS CARRIED FORWARD	103	350	2	367	1487

ELECTIONS TO THE COUNCIL OF THE PORT OF SPAIN CORPORATION, 2003  
ELECTORAL DISTRICT OF WOODBROOK

POLLING DIVISION NUMBER	POLLING STATION ADDRESS	VOTES CAST FOR EACH CANDIDATE		REJECTED BALLOTS	VOTES CAST	ELECTORAL LIST
		FERREIRA, FRANK U.N.C.	PIPER, CYNTHIA P.N.M.	NUMBER AT EACH POLLING STATION	NUMBER AT EACH POLLING STATION	NUMBER OF NAMES ON LIST BY POLLING DIVISION
	TOTALS BROUGHT FORWARD	103	350	2	367	1487
0335	ST. THERESA'S GIRLS' R.C. SCHOOL, PETRA STREET, WOODBROOK.	16	92	0	108	342
0340	ST. CRISPIN'S E.C. SCHOOL, 101, ARIAPITA AVENUE, WOODBROOK.	21	96	0	117	373
*0350	ST. THERESA'S GIRLS' R.C. SCHOOL, PETRA STREET, WOODBROOK.	13	71	0	84	200
0355	ST. CRISPIN'S E.C. SCHOOL, 101, ARIAPITA AVENUE, WOODBROOK.	16	54	2	72	255
0360	WOODBROOK PRESBYTERIAN SCHOOL, CORNER POLE CAREW STREET AND TRAGARETE ROAD, PORT OF SPAIN.	15	43	0	58	149
0365	ST. THERESA'S GIRLS' R.C. SCHOOL, PETRA STREET, WOODBROOK.	15	42	2	59	239
	TOTALS	199	748	6	953	3,045

\* - Polling Station where the ballots of Special Electors were intermixed (Rule 93, of the Election (Amendment) Rules, 1986).

I hereby certify that the foregoing is a Statement of the Poll showing the number of votes cast for each Candidate, and do on this 15th day of July, 2003 declare CYNTHIA PIPER elected.

MICHAEL ROBLEY  
Returning Officer  
Electoral District of WOODBROOK



## Appendix I

ELECTIONS TO THE COUNCIL OF THE PORT OF SPAIN CORPORATION, 2003  
ELECTORAL DISTRICT OF NORTHERN PORT OF SPAIN

POLLING DIVISION	POLLING STATION	VOTES CAST FOR EACH CANDIDATE		REJECTED BALLOTS	VOTES CAST	ELECTORAL LIST
		DENBOW, VILMA PHILOMENA N.A.R.	WALLACE-HENRY, JANICE P.N.M.			
0385	NEWTOWN BOYS' R.C. SCHOOL, 18-20, MARAVAL ROAD, NEWTOWN.	11	19	0	30	188
0390	QUEEN'S ROYAL COLLEGE, MARAVAL ROAD, ST. CLAIR.	8	24	0	32	156
0395	QUEEN'S ROYAL COLLEGE, MARAVAL ROAD, ST. CLAIR.	20	49	0	69	370
0400	NEWTOWN BOYS' R.C. SCHOOL, 18-20, MARAVAL ROAD, NEWTOWN.	15	90	1	106	385
0450	TRANQUILLITY GOV'T SECONDARY SCHOOL VICTORIA AVENUE, PORT OF SPAIN.	4	58	0	62	261
	TOTALS CARRIED FORWARD	58	240	1	299	1,360

ELECTIONS TO THE COUNCIL OF THE PORT OF SPAIN CORPORATION, 2003  
ELECTORAL DISTRICT OF NORTHERN PORT OF SPAIN

POLLING DIVISION	POLLING STATION	VOTES CAST FOR EACH CANDIDATE		REJECTED BALLOTS	VOTES CAST	ELECTORAL LIST
		DENBOW, VILMA PHILOMENA N.A.R.	WALLACE-HENRY, JANICE P.N.M.			
NUMBER	ADDRESS			NUMBER AT EACH POLLING STATION	NUMBER AT EACH POLLING STATION	NUMBER OF NAMES ON LIST BY POLLING DIVISION
	TOTALS BROUGHT FORWARD	58	240	1	299	1,360
0500	ROSARY BOYS' R.C. SCHOOL, PARK STREET, PORT OF SPAIN.	10	45	0	55	342
*0505	ROSARY BOYS' R.C. SCHOOL, PARK STREET, PORT OF SPAIN.	4	52	1	57	99
0775	BELMONT BOYS' SECONDARY SCHOOL 34A, BELMONT CIRCULAR ROAD, BELMONT.	2	44	0	46	190
0780	HOLY NAME CONVENT CHARLOTTE STREET, PORT OF SPAIN.	5	157	0	162	524
0830	HOLY NAME CONVENT CHARLOTTE STREET, PORT OF SPAIN.	7	66	0	73	266
0835	BELMONT JUNIOR SECONDARY SCH., BELMONT CIRCULAR ROAD, BELMONT.	9	88	1	98	276
	TOTALS	95	692	3	790	3,057

\* - Polling Station where the ballots of Special Electors were Intermixed (Rule 93, of the Election (Amendment) Rules, 1986).

I hereby certify that the foregoing is a Statement of the Poll showing the number of votes cast for each Candidate, and do on this 15th day of July, 2003 declare JANICE WALLACE-HENRY elected.

THERESA AGUILIA-JOSEPH  
Returning Officer  
Electoral District of NORTHERN PORT OF SPAIN

ELECTIONS TO THE COUNCIL OF THE PORT OF SPAIN CORPORATION, 2003  
ELECTORAL DISTRICT OF BELMONT EAST

POLLING DIVISION	POLLING STATION	VOTES CAST FOR EACH CANDIDATE		REJECTED BALLOTS	VOTES CAST	ELECTORAL LIST
		LONDON, JOEL BRENT P.N.M.	RAMPERSAD, MOHAN N.A.R.			
0795	BELMONT BOYS' SECONDARY SCHOOL, 34A, BELMONT CIRCULAR ROAD, BELMONT.	163	9	0	172	513
0800	ST. MARTIN'S GIRLS' SECONDARY SCHOOL, 59, BELLE EAU ROAD, PORT OF SPAIN	86	1	0	87	310
*0805	ST. FRANCOIS GIRLS' COLLEGE, ST. FRANCOIS VALLEY ROAD, BELMONT.	152	7	2	161	402
0810	ST. FRANCOIS GIRLS' COLLEGE, ST. FRANCOIS VALLEY ROAD, BELMONT.	163	3	0	166	574
0855	ST. MARGARET'S GIRLS' A.C. SCHOOL ST. MARGARET'S LANE BELMONT.	79	1	0	80	228
	<b>TOTALS CARRIED FORWARD</b>	<b>643</b>	<b>21</b>	<b>2</b>	<b>666</b>	<b>2,027</b>

\* - Polling Station where the ballots of Special Electors were intermixed (Rule 93, of the Election (Amendment) Rules, 1986).

ELECTIONS TO THE COUNCIL OF THE PORT OF SPAIN CORPORATION, 2003  
ELECTORAL DISTRICT OF BELMONT EAST

POLLING DIVISION	POLLING STATION	VOTES CAST FOR EACH CANDIDATE		REJECTED BALLOTS	VOTES CAST	ELECTORAL LIST
		LONDON, JOEL BRENT P.N.M.	RAMPERSAD, MOHAN N.A.R.			
0860	TOTALS BROUGHT FORWARD BELMONT GIRLS' R.C. SCHOOL, CLIFFORD STREET, BELMONT.	643	21	2	666	2,027
0865	BELMONT GIRLS' R.C. SCHOOL, CLIFFORD STREET, BELMONT.	98	8	1	107	359
	TOTALS	826	34	4	864	2,671

I hereby certify that the foregoing is a Statement of the Poll showing the number of votes cast for each Candidate, and do on this 15th day of July, 2003 declare JOEL BRENT LONDON elected.

THERESA AGULIA-JOSEPH  
Returning Officer  
Electoral District of BELMONT EAST

ELECTIONS TO THE COUNCIL OF THE PORT OF SPAIN CORPORATION, 2003  
ELECTORAL DISTRICT OF BELMONT NORTH AND WEST

POLLING DIVISION	POLLING STATION	VOTES CAST FOR EACH CANDIDATE		REJECTED BALLOTS	VOTES CAST	ELECTORAL LIST
		ALLETTE, BERTRAM P.N.M.	MORRIS, WILLIAM N.A.R.			
NUMBER	ADDRESS			NUMBER AT EACH POLLING STATION	NUMBER AT EACH POLLING STATION	NUMBER OF NAMES ON LIST BY POLLING DIVISION
0785	HOLY NAME COVENT, CHARLOTTE STREET, PORT OF SPAIN.	43	8	0	51	221
0790	BELMONT BOYS' SECONDARY SCHOOL, 34A, BELMONT CIRCULAR ROAD, BELMONT.	46	2	0	48	210
0820	ST. MARGARET'S BOYS' E.C. SCHOOL, ST. MARGARET'S LANE, BELMONT.	62	6	1	69	228
0823	HOLY NAME COVENT, CHARLOTTE STREET, PORT OF SPAIN.	47	6	0	53	204
0825	HOLY NAME COVENT, CHARLOTTE STREET, PORT OF SPAIN.	48	3	0	51	192
*0840	BELMONT JUNIOR SECONDARY SCHOOL BELMONT CIRCULAR ROAD, BELMONT.	97	9	0	106	238
	<b>TOTALS CARRIED FORWARD</b>	<b>343</b>	<b>34</b>	<b>1</b>	<b>378</b>	<b>1,293</b>

\* - Polling Station where the ballots of Special Electors were intermixed (Rule 93, of the Election (Amendment) Rules, 1986).

ELECTIONS TO THE COUNCIL OF THE PORT OF SPAIN CORPORATION, 2003  
ELECTORAL DISTRICT OF BELMONT NORTH AND WEST

POLLING DIVISION	POLLING STATION	VOTES CAST FOR EACH CANDIDATE		REJECTED BALLOTS	VOTES CAST	ELECTORAL LIST
		ALLETTE, BERTRAM P.N.M.	MORRIS, WILLIAM N.A.R.			
NUMBER	ADDRESS			NUMBER AT EACH POLLING STATION	NUMBER AT EACH POLLING STATION	NUMBER OF NAMES ON LIST BY POLLING DIVISION
	TOTALS BROUGHT FORWARD	343	34	1	378	1,293
0845	ST. MARGARET'S BOYS' E.C. SCHOOL ST. MARGARET'S LANE, BELMONT.	64	1	0	65	240
0850	ST. MARGARET'S GIRLS' E.C. SCHOOL ST. MARGARET'S LANE, BELMONT.	69	6	0	75	282
0870	BELMONT GIRLS' R.C. SCHOOL, CLIFFORD STREET, BELMONT.	89	25	0	114	663
0875	BELMONT JUNIOR SECONDARY SCHOOL BELMONT CIRCULAR ROAD, BELMONT.	36	1	0	37	150
0880	BELMONT JUNIOR SECONDARY SCHOOL BELMONT CIRCULAR ROAD, BELMONT.	75	7	0	82	294
	TOTALS	676	74	1	751	2,922

12

I hereby certify that the foregoing is a Statement of the Poll showing the number of votes cast for each Candidate, and do on this 15th day of July, 2003 declare BERTRAM ALLETTE elected.

THERESA AGULIA-JOSEPH  
Returning Officer  
Electoral District of BELMONT NORTH AND WEST

ELECTIONS TO THE COUNCIL OF THE PORT OF SPAIN CORPORATION, 2003  
ELECTORAL DISTRICT OF SOUTHERN PORT OF SPAIN

POLLING DIVISION NUMBER	POLLING STATION ADDRESS	VOTES CAST FOR EACH CANDIDATE		REJECTED BALLOTS	VOTES CAST	ELECTORAL LIST
		ALEONG-THOMAS, DENISE P.N.M.	SINGH, MITRA N.A.R.	NUMBER AT EACH POLLING STATION	NUMBER AT EACH POLLING STATION	NUMBER OF NAMES ON LIST BY POLLING DIVISION
0345	TRINITY JUNIOR SCHOOL, 5, MELBOURNE LANE, PORT OF SPAIN.	76	21	1	98	315
0370	ST. CRISPIN'S E.C. SCHOOL, ARIAPITA AVENUE, WOODBROOK.	37	28	0	65	277
0375	WOODBROOK GOV'T SECONDARY SCHOOL FRENCH STREET, WOODBROOK.	50	5	1	56	182
0380	WOODBROOK GOV'T SECONDARY SCHOOL FRENCH STREET, WOODBROOK.	41	12	0	53	191
0415	WOODBROOK GOV'T SECONDARY SCHOOL FRENCH STREET, WOODBROOK.	49	6	0	55	214
*0420	WOODBROOK GOV'T SECONDARY SCHOOL FRENCH STREET, WOODBROOK.	84	6	1	91	223
TOTALS CARRIED FORWARD		337	78	3	418	1,402

13

\* - Polling Station where the ballots of Special Electors were intermixed (Rule 93, of the Election (Amendment) Rules, 1986).

ELECTIONS TO THE COUNCIL OF THE PORT OF SPAIN CORPORATION, 2003  
ELECTORAL DISTRICT OF SOUTHERN PORT OF SPAIN

POLLING DIVISION	POLLING STATION	VOTES CAST FOR EACH CANDIDATE		REJECTED BALLOTS	VOTES CAST	ELECTORAL LIST
		ALEONG-THOMAS, DENISE P.N.M.	SINGH, MITRA N.A.R.			
	<b>TOTALS BROUGHT FORWARD</b>	337	78	3	418	1,402
0425	WOODBROOK GOV'T SECONDARY SCHOOL FRENCH STREET, WOODBROOK.	66	8	0	74	313
0480	SOUTH EAST POS SENIOR SECONDARY SCH. 25, NELSON STREET, PORT OF SPAIN.	37	2	0	39	208
0530	EASTERN BOYS' GOVERNMENT SCHOOL GEORGE STREET PORT OF SPAIN	182	4	1	187	538
0535	EASTERN BOYS' GOVERNMENT SCHOOL GEORGE STREET PORT OF SPAIN	75	4	0	79	259
0540	SOUTH EAST POS SENIOR SECONDARY SCH. 25, NELSON STREET, PORT OF SPAIN.	66	6	0	72	213
	<b>TOTALS</b>	<b>763</b>	<b>102</b>	<b>4</b>	<b>869</b>	<b>2,933</b>

14

I hereby certify that the foregoing is a Statement of the Poll showing the number of votes cast for each Candidate, and do on this 15th day of July, 2003 declare DENISE ALEONG-THOMAS elected.

**JOSEPH CAESAR**  
Returning Officer  
Electoral District of SOUTHERN PORT-OF-SPAIN



**ELECTIONS TO THE COUNCIL OF THE PORT OF SPAIN CORPORATION, 2003  
ELECTORAL DISTRICT OF EAST DRY RIVER**

POLLING DIVISION	POLLING STATION	VOTES CAST FOR EACH CANDIDATE		REJECTED BALLOTS	VOTES CAST	ELECTORAL LIST
		MORRIS, MC DONALD P.N.M.	SANDY, NOLAN N.A.R.			
NUMBER	ADDRESS			NUMBER AT EACH POLLING STATION	NUMBER AT EACH POLLING STATION	NUMBER OF NAMES ON LIST BY POLLING DIVISION
0640	ROSEHILL R.C. SCHOOL, LA COULEE STREET, PORT OF SPAIN.	54	4	0	58	204
0645	ROSEHILL R.C. SCHOOL, LA COULEE STREET, PORT OF SPAIN.	40	3	0	43	248
0650	PICCADILLY GOV'T PRIMARY SCHOOL, PICCADILLY STREET, PORT OF SPAIN.	104	2	1	107	348
0655	BASILON STREET YOUTH CENTRE, BASILON STREET, PORT OF SPAIN.	73	6	0	79	253
0660	BASILON STREET YOUTH CENTRE, BASILON STREET, PORT OF SPAIN.	64	5	0	69	245
	<b>TOTALS CARRIED FORWARD</b>	<b>335</b>	<b>20</b>	<b>1</b>	<b>356</b>	<b>1,298</b>

**ELECTIONS TO THE COUNCIL OF THE PORT OF SPAIN CORPORATION, 2003  
ELECTORAL DISTRICT OF EAST DRY RIVER**

POLLING DIVISION	POLLING STATION	VOTES CAST FOR EACH CANDIDATE		REJECTED BALLOTS	VOTES CAST	ELECTORAL LIST
		MORRIS, MC DONALD P.N.M.	SANDY, NOLAN N.A.R.			
NUMBER	ADDRESS			NUMBER AT EACH POLLING STATION	NUMBER AT EACH POLLING STATION	NUMBER OF NAMES ON LIST BY POLLING DIVISION
	<b>TOTALS BROUGHT FORWARD</b>	335	20	1	356	1,298
0665	BASILON STREET YOUTH CENTRE, BASILON STREET, PORT OF SPAIN.	62	5	0	67	222
0670	ST. HILDA'S GOV'T PRIMARY SCHOOL, QUARRY STREET, PORT OF SPAIN.	48	2	0	50	172
0675	ST. HILDA'S GOV'T PRIMARY SCHOOL, QUARRY STREET, PORT OF SPAIN.	57	0	0	57	178
0680	BASILON STREET YOUTH CENTRE BASILON STREET PORT OF SPAIN.	41	1	1	43	226
*0720	ST. ANN'S CHURCH OF SCOTLAND 84, OXFORD STREET, PORT OF SPAIN.	81	4	0	85	188
0725	ST. HILDA'S GOVERNMENT PRIMARY SCHO QUARRY STREET, PORT OF SPAIN.	88	2	1		340
	<b>TOTALS</b>	712	34	3	749	2,624

\* - Polling Station where the ballots of Special Electors were intermixed (Rule 93, of the Election (Amendment) Rules, 1986).

I hereby certify that the foregoing is a Statement of the Poll showing the number of votes cast for each Candidate, and do on this 15th day of July, 2003 declare MC DONALD MORRIS elected.

**JOSEPH CAESAR**  
Returning Officer  
Electoral District of EAST DRY RIVER

**ELECTIONS TO THE COUNCIL OF THE PORT OF SPAIN CORPORATION, 2003  
ELECTORAL DISTRICT OF ST. ANNS RIVER SOUTH**

POLLING DIVISION NUMBER	POLLING STATION ADDRESS	VOTES CAST FOR EACH CANDIDATE		REJECTED BALLOTS NUMBER AT EACH POLLING STATION	VOTES CAST NUMBER AT EACH POLLING STATION	ELECTORAL LIST NUMBER OF NAMES ON LIST BY POLLING DIVISION
		RODRIGUEZ-MARTINEZ, ZORAIDA N.A.R.	THOMASON, ASHTINE ANN P.N.M.			
* 0550	NELSON STREET BOYS' R.C. SCHOOL, NELSON STREET, PORT OF SPAIN.	8	81	1	90	302
0560	NELSON STREET BOYS' R.C. SCHOOL, NELSON STREET, PORT OF SPAIN.	27	97	0	124	425
0570-01	NELSON STREET BOYS' R.C. SCHOOL, NELSON STREET, PORT OF SPAIN.	8	104	1	113	1,097
0570-02	NELSON STREET BOYS' R.C. SCHOOL, NELSON STREET, PORT OF SPAIN.	4	104	0	108	
0575	BETHLEHEM GIRLS' R.C. SCHOOL, BESSON STREET, PORT OF SPAIN.	1	161	0	162	432
0580	BETHLEHEM GIRLS' R.C. SCHOOL, BESSON STREET, PORT OF SPAIN.	2	124	0	126	475
<b>TOTALS CARRIED FORWARD</b>		<b>50</b>	<b>671</b>	<b>2</b>	<b>723</b>	<b>2,731</b>

17

\* - Polling Station where the ballots of Special Electors were Intermixed (Rule 93, of the Election (Amendment) Rules, 1986).

ELECTIONS TO THE COUNCIL OF THE PORT OF SPAIN CORPORATION, 2003  
ELECTORAL DISTRICT OF ST. ANNS RIVER SOUTH

POLLING DIVISION	POLLING STATION	VOTES CAST FOR EACH CANDIDATE		REJECTED BALLOTS	VOTES CAST	ELECTORAL LIST
NUMBER	ADDRESS	RODRIGUEZ-MARTINEZ, ZORAIDA N.A.R.	THOMASON, ASHTINE ANN P.N.M.	NUMBER AT EACH POLLING STATION	NUMBER AT EACH POLLING STATION	NUMBER OF NAMES ON LIST BY POLLING DIVISION
0585	TOTALS BROUGHT FORWARD	50	671	2	723	2,731
	BETHLEHEM GIRLS' R.C. SCHOOL, BESSION STREET, PORT OF SPAIN.	11	86	0	97	322
	TOTALS	61	757	2	820	3,053

18

I hereby certify that the foregoing is a Statement of the Poll showing the number of votes cast for each Candidate, and do on this 15th day of July, 2003 declare ASHTINE ANN THOMASON elected.

JOSEPH CAESAR  
Returning Officer  
Electoral District of ST. ANNS RIVER SOUTH

ELECTIONS TO THE COUNCIL OF THE PORT OF SPAIN CORPORATION, 2003  
ELECTORAL DISTRICT OF ST. ANNS RIVER CENTRAL

POLLING DIVISION	POLLING STATION	VOTES CAST FOR EACH CANDIDATE		REJECTED BALLOTS	VOTES CAST	ELECTORAL LIST
		ALLEYNE, LENNETTE N.A.R.	JOHN, PETER ALLAN P.N.M.			
*0590	ST. PAUL STREET MULTI-PURPOSE COMPLEX, ST. PAUL STREET, PORT OF SPAIN.	2	41	0	43	148
0595	ST. PAUL STREET MULTI-PURPOSE COMPLEX, ST. PAUL STREET, PORT OF SPAIN.	4	84	0	88	407
0600	ST. PAUL STREET MULTI-PURPOSE COMPLEX, ST. PAUL STREET, PORT OF SPAIN.	3	103	0	106	400
0605	ST. PAUL STREET MULTI-PURPOSE COMPLEX, ST. PAUL STREET, PORT OF SPAIN.	3	63	2	68	297
0610	ST. PAUL STREET MULTI-PURPOSE COMPLEX, ST. PAUL STREET, PORT OF SPAIN.	1	79	0	80	255
0615	PICCADILLY GOV'T PRIMARY SCHOOL, PICCADILLY STREET, PORT OF SPAIN.	1	38	1	40	205
0620	PICCADILLY GOV'T PRIMARY SCHOOL, PICCADILLY STREET, PORT OF SPAIN.	6	28	0	34	140
TOTALS CARRIED FORWARD		20	436	3	459	1,852

19

\* - Polling Station where the ballots of Special Electors were Intermixed (Rule 93, of the Election (Amendment) Rules, 1986).

ELECTIONS TO THE COUNCIL OF THE PORT OF SPAIN CORPORATION, 2003  
ELECTORAL DISTRICT OF ST. ANNS RIVER CENTRAL

POLLING DIVISION NUMBER	POLLING STATION ADDRESS	VOTES CAST FOR EACH CANDIDATE		REJECTED BALLOTS NUMBER AT EACH POLLING STATION	VOTES CAST NUMBER AT EACH POLLING STATION	ELECTORAL LIST NUMBER OF NAMES ON LIST BY POLLING DIVISION
		ALLEYNE, LENNETTE N.A.R.	JOHN, PETER ALLAN P.N.M.			
	TOTALS BROUGHT FORWARD	20	436	3	459	1,852
0625	ROSEHILL R.C. SCHOOL, LA COULEE STREET, PORT OF SPAIN.	0	19	0	19	90
0630	ROSEHILL R.C. SCHOOL, LA COULEE STREET, PORT OF SPAIN.	2	39	0	41	184
0635	ROSEHILL R.C. SCHOOL, LA COULEE STREET, PORT OF SPAIN.	4	93	0	97	454
	TOTALS	26	587	3	616	2,580

20

I hereby certify that the foregoing is a Statement of the Poll showing the number of votes cast for each Candidate, and do on this 15th day of July, 2003 declare PETER ALLAN JOHN elected.

CHRISTOPHER SAMUEL  
Returning Officer  
Electoral District of ST. ANNS RIVER CENTRAL

ELECTIONS TO THE COUNCIL OF THE PORT OF SPAIN CORPORATION, 2003  
ELECTORAL DISTRICT OF ST. ANNS RIVER NORTH

POLLING DIVISION NUMBER	POLLING STATION ADDRESS	VOTES CAST FOR EACH CANDIDATE		REJECTED BALLOTS	VOTES CAST	ELECTORAL LIST
		CLARKE, NEUBUN P.N.M.	MAHOMED, HOMER N.A.R.			
0685	ST. HILDA'S GOVERNMENT PRIMARY SCHOOL, QUARRY STREET, PORT OF SPAIN.	33	1	0	34	218
0690	ST. HILDA'S GOVERNMENT PRIMARY SCHOOL, QUARRY STREET, PORT OF SPAIN.	84	4	0	88	350
0695	ESCALLIER ANGLICAN SCHOOL, LANGE STREET, GONZALES, BELMONT.	82	0	1	83	378
0700-01	ESCALLIER ANGLICAN SCHOOL, LANGE STREET, GONZALES, BELMONT.	72	0	1	73	1,009
0700-02	ESCALLIER ANGLICAN SCHOOL, LANGE STREET, GONZALES, BELMONT.	82	4	0	86	
*0705	ESCALLIER ANGLICAN SCHOOL, LANGE STREET, GONZALES, BELMONT.	84	6	0	90	369
0710	ESCALLIER ANGLICAN SCHOOL, LANGE STREET, GONZALES, BELMONT.	71	4	1	76	257
TOTALS		508	19	3	530	2,581

\* - Polling Station where the ballots of Special Electors were Intermixed (Rule 93, of the Election (Amendment) Rules, 1986).

I hereby certify that the foregoing is a Statement of the Poll showing the number of votes cast for each Candidate, and do on this 15th day of July, 2003 declare NEUBUN CLARKE elected.

CHRISTOPHER SAMUEL  
Returning Officer  
Electoral District of ST. ANNS RIVER NORTH

ELECTIONS TO THE COUNCIL OF THE PORT OF SPAIN CORPORATION, 2003  
ELECTORAL DISTRICT OF BELMONT SOUTH

POLLING DIVISION	POLLING STATION	VOTES CAST FOR EACH CANDIDATE		REJECTED BALLOTS	VOTES CAST	ELECTORAL LIST
		LEWIS, FITZROY N.A.R.	YOUNG, JENNEL P.N.M.			
NUMBER	ADDRESS			NUMBER AT EACH POLLING STATION	NUMBER AT EACH POLLING STATION	NUMBER OF NAMES ON LIST BY POLLING DIVISION
0715	ST. HILDA'S GOVERNMENT PRIMARY SCHOOL, QUARRY STREET, PORT OF SPAIN.	5	39	0	44	167
0730	GLOSTER LODGE MORAVIAN SCHOOL, GLOSTER LODGE ROAD, PORT OF SPAIN.	3	62	1	66	227
0735	GLOSTER LODGE MORAVIAN SCHOOL, GLOSTER LODGE ROAD, PORT OF SPAIN.	3	57	0	60	211
0740	GLOSTER LODGE MORAVIAN SCHOOL, GLOSTER LODGE ROAD, PORT OF SPAIN.	8	57	0	65	216
0745	CARMEL FORUM, 30, BELMONT CIRCULAR ROAD, BELMONT.	9	49	0	58	231
TOTALS CARRIED FORWARD		28	264	1	293	1,052



ELECTIONS TO THE COUNCIL OF THE PORT OF SPAIN CORPORATION, 2003  
ELECTORAL DISTRICT OF BELMONT SOUTH

POLLING DIVISION  NUMBER	POLLING STATION  ADDRESS	VOTES CAST FOR EACH CANDIDATE		REJECTED BALLOTS  NUMBER AT EACH POLLING STATION	VOTES CAST  NUMBER AT EACH POLLING STATION	ELECTORAL LIST  NUMBER OF NAMES ON LIST BY POLLING DIVISION
		LEWIS, FITZROY  N.A.R.	YOUNG, JENNEL  P.N.M.			
	TOTALS BROUGHT FORWARD	28	264	1	293	1,052
0750	ESCALLIER ANGLICAN SCHOOL, LANGE STREET, GONZALES, BELMONT.	34	105	0	139	686
0755	ST. MARTIN'S GIRLS' SECONDARY SCHOOL, 59, BELLE EAU ROAD, BELMONT.	11	67	0	78	248
*0760	ST. MARTIN'S GIRLS' SECONDARY SCHOOL, 59, BELLE EAU ROAD, BELMONT.	7	88	0	95	280
0765	CARMEL FORUM, 30, BELMONT CIRCULAR ROAD, BELMONT.	1	51	0	52	165
0770	CARMEL FORUM, 30, BELMONT CIRCULAR ROAD, BELMONT.	3	63	1	67	224
	TOTALS	84	638	2	724	2,655

23

\* - Polling Station where the ballots of Special Electors were intermixed (Rule 93, of the Election (Amendment) Rules, 1986).

I hereby certify that the foregoing is a Statement of the Poll showing the number of votes cast for each Candidate, and do on this 15th day of July, 2003 declare JENNEL YOUNG elected.

CHRISTOPHER SAMUEL  
Returning Officer  
Electoral District of BELMONT SOUTH

ELECTIONS TO THE COUNCIL OF THE SAN FERNANDO CORPORATION, 2003  
ELECTORAL DISTRICT OF MARABELLA WEST

POLLING DIVISION	POLLING STATION	VOTES CAST FOR EACH CANDIDATE		REJECTED BALLOTS	VOTES CAST	ELECTORAL LIST
		BELLO, ANTHONY U.N.C.	MARRYSHOW, JENNIFER P.N.M.			
NUMBER	ADDRESS			NUMBER AT EACH POLLING STATION	NUMBER AT EACH POLLING STATION	NUMBER OF NAMES ON LIST BY POLLING DIVISION
3970	MARABELLA UNITED FRIENDLY SOCIETY HALL, 4, PREVATT STREET, MARABELLA.	78	156	0	234	632
3971-01	MARABELLA EVANGELICAL CHURCH ANNEXE, 63, BATTOO STREET, MARABELLA.	67	221	0	288	1,199
3971-02	MARABELLA EVANGELICAL CHURCH ANNEXE, 63, BATTOO STREET, MARABELLA.	70	161	1	232	
3975	MARABELLA PRESBYTERIAN CHURCH HALL, SOUTHERN MAIN ROAD, MARABELLA.	130	131	1	262	588
3990-01	MARABELLA BOYS' E.C. SCHOOL, SOUTHERN MAIN ROAD, MARABELLA.	45	132	1	178	913
3990-02	MARABELLA BOYS' E.C. SCHOOL, SOUTHERN MAIN ROAD, MARABELLA.	79	94	1	174	
	TOTALS CARRIED FORWARD	469	895	4	1,368	3,332

ELECTIONS TO THE COUNCIL OF THE SAN FERNANDO CORPORATION, 2003  
ELECTORAL DISTRICT OF MARABELLA WEST

POLLING DIVISION	POLLING STATION	VOTES CAST FOR EACH CANDIDATE		REJECTED BALLOTS	VOTES CAST	ELECTORAL LIST
		BELLO, ANTHONY U.N.C.	MARRYSHOW, JENNIFER P.N.M.			
NUMBER	ADDRESS			NUMBER AT EACH POLLING STATION	NUMBER AT EACH POLLING STATION	NUMBER OF NAMES ON LIST BY POLLING DIVISION
	TOTALS BROUGHT FORWARD	469	895	4	1,368	3,332
3991-01	MARABELLA BOYS' E.C. SCHOOL, SOUTHERN MAIN ROAD, MARABELLA.	50	120	0	170	997
3991-02	MARABELLA BOYS' E.C. SCHOOL, SOUTHERN MAIN ROAD, MARABELLA.	79	105	0	184	
3995	MARABELLA GIRLS' E.C. SCHOOL, SOUTHERN MAIN ROAD, MARABELLA.	42	244	2	288	690
*4000	MARABELLA GIRLS' E.C. SCHOOL, SOUTHERN MAIN ROAD, MARABELLA.	47	170	3	220	385
	TOTALS	687	1,534	9	2,230	5,404

N  
G

\* - Polling Station where the ballots of Special Electors were intermixed (Rule 93, of the Election (Amendment) Rules, 1986).

I hereby certify that the foregoing is a Statement of the Poll showing the number of votes cast for each Candidate, and do on this 15th day of July, 2003 declare JENNIFER MARRYSHOW elected.

JOSHUA SAMM  
Returning Officer  
Electoral District of MARABELLA WEST

ELECTIONS TO THE COUNCIL OF THE SAN FERNANDO CORPORATION, 2003  
ELECTORAL DISTRICT OF MARABELLA EAST

POLLING DIVISION  NUMBER	POLLING STATION  ADDRESS	VOTES CAST FOR EACH CANDIDATE		REJECTED BALLOTS  NUMBER AT EACH POLLING STATION	VOTES CAST  NUMBER AT EACH POLLING STATION	ELECTORAL LIST  NUMBER OF NAMES ON LIST BY POLLING DIVISION
		BLAIR, MALIKA JAMALA P.N.M.	CHAN, ELLIS U.N.C.			
3955-01	MARABELLA SENIOR COMPREHENSIVE SCH., GUARACARA TABAQUITE ROAD, UNION ROAD, MARABELLA.	167	116	0	283	1,446
3955-02	MARABELLA SENIOR COMPREHENSIVE SCH., GUARACARA TABAQUITE ROAD, UNION ROAD, MARABELLA.	137	185	2	324	
3960-01	HARMONY HALL PRESBYTERIAN SCHOOL, GUARACARA TABAQUITE ROAD, UNION ROAD, MARABELLA.	165	55	0	220	1,158
3960-02	HARMONY HALL PRESBYTERIAN SCHOOL, GUARACARA TABAQUITE ROAD, UNION ROAD, MARABELLA.	179	81	3	263	
3961	MARABELLA UNITED FRIENDLY SOCIETY HALL, 4 PREVATT STREET, MARABELLA.	103	76	0	179	475
*3962-01	MARABELLA COMMUNITY CENTRE, MARKET STREET, MARABELLA.	138	93	1	232	846
	TOTALS CARRIED FORWARD	889	606	6	1,501	3,925

\* - Polling Station where the ballots of Special Electors were intermixed (Rule 93, of the Election (Amendment) Rules, 1986).

ELECTIONS TO THE COUNCIL OF THE SAN FERNANDO CORPORATION, 2003  
ELECTORAL DISTRICT OF MARABELLA EAST

POLLING DIVISION	POLLING STATION	VOTES CAST FOR EACH CANDIDATE		REJECTED BALLOTS	VOTES CAST	ELECTORAL LIST
		BLAIR, MALIKA JAMALA P.N.M.	CHAN, ELLIS U.N.C.			
NUMBER	ADDRESS			NUMBER AT EACH POLLING STATION	NUMBER AT EACH POLLING STATION	NUMBER OF NAMES ON LIST BY POLLING DIVISION
	TOTALS BROUGHT FORWARD	889	606	6	1,501	3,925
3962-02	MARABELLA COMMUNITY CENTRE, MARKET STREET, MARABELLA.	100	84	0	184	
3965	HARMONY HALL PRESBYTERIAN SCHOOL, GUARACARA TABAQUITE ROAD, UNION ROAD, MARABELLA.	144	46	0	190	521
3980-01	MARABELLA GOVERNMENT PRIMARY SCHOOL, FAHEY AVENUE, UNION PARK EAST, MARABELLA.	93	125	0	218	999
* 3980-02	MARABELLA GOVERNMENT PRIMARY SCHOOL, FAHEY AVENUE, UNION PARK EAST, MARABELLA.	64	158	0	222	
	TOTALS	1,290	1,019	6	2,315	5,445

27

I hereby certify that the foregoing is a Statement of the Poll showing the number of votes cast for each Candidate, and do on this 15th day of July, 2003 declare MALIKA JAMALA BLAIR elected.

JOSHUA SAMM  
Returning Officer  
Electoral District of MARABELLA EAST

Appendix I

ELECTIONS TO THE COUNCIL OF THE SAN FERNANDO CORPORATION, 2003  
ELECTORAL DISTRICT OF MARABELLA SOUTH/VISTABELLA

POLLING DIVISION	POLLING STATION	VOTES CAST FOR EACH CANDIDATE		REJECTED BALLOTS	VOTES CAST	ELECTORAL LIST
		GRONLUND-NUNEZ, TINA P.N.M.	SINANAN, ERROL U.N.C.			
NUMBER	ADDRESS			NUMBER AT EACH POLLING STATION	NUMBER AT EACH POLLING STATION	NUMBER OF NAMES ON LIST BY POLLING DIVISION
4005-01	MARABELLA GIRLS' E.C. SCHOOL, SOUTHERN MAIN ROAD, MARABELLA.	141	97	0	238	980
4005-02	MARABELLA GIRLS' E.C. SCHOOL, SOUTHERN MAIN ROAD, MARABELLA.	84	145	0	229	
4025	LION'S CIVIC CENTRE, CORNER CIRCULAR RD. & MC GILLIVERY ST., MON REPOS, SAN FERNANDO.	199	134	1	334	773
*4030	VISTABELLA REGIONAL COMPLEX NINTH STREET, VISTABELLA.	158	47	0	205	370
4031	VISTABELLA PRESBYTERIAN SCHOOL, CANE STREET, VISTABELLA.	177	103	3	283	738
	TOTALS CARRIED FORWARD	759	526	4	1,289	2,861

\* - Polling Station where the ballots of Special Electors were Intermixed (Rule 93, of the Election (Amendment) Rules, 1986).

**ELECTIONS TO THE COUNCIL OF THE SAN FERNANDO CORPORATION, 2003  
ELECTORAL DISTRICT OF MARABELLA SOUTH/VISTABELLA**

POLLING DIVISION  NUMBER	POLLING STATION  ADDRESS	VOTES CAST FOR EACH CANDIDATE		REJECTED BALLOTS  NUMBER AT EACH POLLING STATION	VOTES CAST  NUMBER AT EACH POLLING STATION	ELECTORAL LIST  NUMBER OF NAMES ON LIST BY POLLING DIVISION
		GRONLUND-NUNEZ, TINA P.N.M.	SINANAN, ERROL U.N.C.			
	<b>TOTALS BROUGHT FORWARD</b>	759	526	4	1,289	2,861
4035	VISTABELLA REGIONAL COMPLEX, NINTH STREET, VISTABELLA.	102	96	0	198	394
4036	VISTABELLA PRESBYTERIAN SCHOOL, CANE STREET, VISTABELLA.	132	184	1	317	607
4115	VISTABELLA REGIONAL COMPLEX, NINTH STREET, VISTABELLA.	130	119	1	250	524
	<b>TOTALS</b>	1,123	925	6	2,054	4,386

29

I hereby certify that the foregoing is a Statement of the Poll showing the number of votes cast for each Candidate, and do on this 15th day of July, 2003 declare **TINA GRONLUND-NUNEZ** elected.

**JOSHUA SAMM**  
Returning Officer  
Electoral District of **MARABELLA SOUTH/VISTABELLA**

ELECTIONS TO THE COUNCIL OF THE SAN FERNANDO CORPORATION, 2003  
ELECTORAL DISTRICT OF PLEASANTVILLE

POLLING DIVISION	POLLING STATION	VOTES CAST FOR EACH CANDIDATE		REJECTED BALLOTS	VOTES CAST	ELECTORAL LIST
		NORTON, MARION P.N.M.	PERROTT, WAYNE U.N.C.			
NUMBER	ADDRESS			NUMBER AT EACH POLLING STATION	NUMBER AT EACH POLLING STATION	NUMBER OF NAMES ON LIST BY POLLING DIVISION
4051	PLEASANTVILLE SENIOR COMP. SCHOOL, PLEASANTVILLE CIRCULAR ROAD, PLEASANTVILLE.	151	29	1	181	445
4052-01	PLEASANTVILLE SENIOR COMP. SCHOOL, PLEASANTVILLE CIRCULAR ROAD, PLEASANTVILLE.	173	8	0	181	927
4052-02	PLEASANTVILLE SENIOR COMP. SCHOOL, PLEASANTVILLE CIRCULAR ROAD, PLEASANTVILLE.	152	12	0	164	30
4053	PLEASANTVILLE SENIOR COMP. SCHOOL, PLEASANTVILLE CIRCULAR ROAD, PLEASANTVILLE.	285	6	3	294	665
* 4054	PLEASANTVILLE GOVERNMENT SCHOOL, PRINCE ALBERT STREET, PLEASANTVILLE.	128	60	2	190	288
4056	PLEASANTVILLE SENIOR COMP. SCHOOL, PLEASANTVILLE CIRCULAR ROAD, PLEASANTVILLE.	246	28	0	274	524
TOTALS CARRIED FORWARD		1,135	143	6	1,284	2,849

\* - Polling Station where the ballots of Special Electors were intermixed (Rule 93, of the Election (Amendment) Rules, 1986).



**ELECTIONS TO THE COUNCIL OF THE SAN FERNANDO CORPORATION, 2003  
ELECTORAL DISTRICT OF PLEASANTVILLE**

POLLING DIVISION	POLLING STATION	VOTES CAST FOR EACH CANDIDATE		REJECTED BALLOTS	VOTES CAST	ELECTORAL LIST
		NORTON, MARION P.N.M.	PERROTT, WAYNE U.N.C.			
NUMBER	ADDRESS			NUMBER AT EACH POLLING STATION	NUMBER AT EACH POLLING STATION	NUMBER OF NAMES ON LIST BY POLLING DIVISION
	<b>TOTALS BROUGHT FORWARD</b>	1,135	143	6	1,284	2,849
4057	PLEASANTVILLE SENIOR COMP. SCHOOL, PLEASANTVILLE CIRCULAR ROAD, PLEASANTVILLE.	310	32	1	343	768
4058	SAN FERNANDO EAST JUNIOR SEC. SCHOOL, PLEASANTVILLE, SAN FERNANDO.	263	12	0	275	650
4059	SAN FERNANDO EAST JUNIOR SEC. SCHOOL, PLEASANTVILLE, SAN FERNANDO.	287	7	1	295	666
	<b>TOTALS</b>	1,995	194	8	2,197	4,933

31

I hereby certify that the foregoing is a Statement of the Poll showing the number of votes cast for each Candidate, and do on this 15th day of July, 2003 declare **MARION NORTON** elected.

**MERLE BAIRD**  
Returning Officer  
Electoral District of PLEASANTVILLE

Appendix I

ELECTIONS TO THE COUNCIL OF THE SAN FERNANDO CORPORATION, 2003  
ELECTORAL DISTRICT OF COCOYEA/TAROUBA

POLLING DIVISION  NUMBER	POLLING STATION  ADDRESS	VOTES CAST FOR EACH CANDIDATE		REJECTED BALLOTS	VOTES CAST	ELECTORAL LIST	
		LYNCH, LESLIE R. P.N.M.	MAHABIR, ANIRUDH U.N.C.	NUMBER AT EACH POLLING STATION	NUMBER AT EACH POLLING STATION	NUMBER OF NAMES ON LIST BY POLLING DIVISION	
3886-01	COCOYEA GOVERNMENT SCHOOL, FORRES AVENUE, COCOYEA.	227	77	0	304	2,059	
3886-02	COCOYEA GOVERNMENT SCHOOL, FORRES AVENUE, COCOYEA.	242	142	1	385		
3886-03	COCOYEA GOVERNMENT SCHOOL, FORRES AVENUE, COCOYEA.	227	86	2	315		
3985-01	MARABELLA GOVERNMENT PRIMARY SCHOOL FAHEY AVENUE, UNION PARK EAST, MARABELLA.	91	178	0	269		1,173
3985-02	MARABELLA GOVERNMENT PRIMARY SCHOOL FAHEY AVENUE, UNION PARK EAST, MARABELLA.	71	220	2	293		
*3987-01	SAN FERNANDO TECHNICAL INSTITUTE, TAROUBA LINK ROAD, SAN FERNANDO.	80	212	0	292		789
TOTALS CARRIED FORWARD		938	915	5	1,858	4,021	

\* - Polling Station where the ballots of Special Electors were Intermixed (Rule 93, of the Election (Amendment) Rules, 1986).

ELECTIONS TO THE COUNCIL OF THE SAN FERNANDO CORPORATION, 2003  
ELECTORAL DISTRICT OF COCOYEA/TAROUBA

POLLING DIVISION  NUMBER	POLLING STATION  ADDRESS	VOTES CAST FOR EACH CANDIDATE		REJECTED BALLOTS  NUMBER AT EACH POLLING STATION	VOTES CAST  NUMBER AT EACH POLLING STATION	ELECTORAL LIST  NUMBER OF NAMES ON LIST BY POLLING DIVISION
		LYNCH, LESLIE R. P.N.M.	MAHABIR, ANIRUDH U.N.C.			
	<b>TOTALS BROUGHT FORWARD</b>	938	915	5	1,858	4,021
3987-02	SAN FERNANDO TECHNICAL INSTITUTE, TAROUBA LINK ROAD, SAN FERNANDO.	31	238	0	269	
4010-01	COCOYEA GOVERNMENT SCHOOL, FORRES AVENUE, COCOYEA.	274	42	0	316	1,288
4010-02	COCOYEA GOVERNMENT SCHOOL, FORRES AVENUE, COCOYEA.	275	40	0	315	
	<b>TOTALS</b>	1,518	1,235	5	2,758	5,309

I hereby certify that the foregoing is a Statement of the Poll showing the number of votes cast for each Candidate, and do on this 15th day of July, 2003 declare LESLIE R. LYNCH elected.

MERLE BAIRD  
Returning Officer  
Electoral District of COCOYEA/TAROUBA

ELECTIONS TO THE COUNCIL OF THE SAN FERNANDO CORPORATION, 2003  
ELECTORAL DISTRICT OF MON REPOS/NAVET

POLLING DIVISION NUMBER	POLLING STATION ADDRESS	VOTES CAST FOR EACH CANDIDATE		REJECTED BALLOTS NUMBER AT EACH POLLING STATION	VOTES CAST NUMBER AT EACH POLLING STATION	ELECTORAL LIST NUMBER OF NAMES ON LIST BY POLLING DIVISION
		GIBBS, WENDY DONNA P.N.M.	SAMMY-MOONESAR, LINDA U.N.C.			
4015	COCOYEA GOVERNMENT SCHOOL, FORRES AVENUE, COCOYEA.	169	13	0	182	500
4020	COCOYEA COMMUNITY CENTRE, ST. ANDREWS PARK WEST, COCOYEA.	265	16	0	281	564
4040	LION'S CIVIC CENTRE, CORNER CIRCULAR RD. & MC GILLIVERY ST., MON REPOS, SAN FERNANDO.	125	18	0	143	340
4041	LION'S CIVIC CENTRE, CORNER CIRCULAR RD. & MC GILLIVERY ST., MON REPOS, SAN FERNANDO.	182	9	0	191	405
4045	MON REPOS R.C. SCHOOL, TORRANCE STREET, MON REPOS, SAN FERNANDO.	71	50	0	121	342
4046	MON REPOS R.C. SCHOOL, TORRANCE STREET, MON REPOS, SAN FERNANDO.	210	19	2	231	518
4049	MON REPOS R.C. SCHOOL, TORRANCE STREET, MON REPOS, SAN FERNANDO.	87	16	0	103	226
TOTALS CARRIED FORWARD		1,109	141	2	1,252	2,895

**ELECTIONS TO THE COUNCIL OF THE SAN FERNANDO CORPORATION, 2003  
ELECTORAL DISTRICT OF MON REPOS/NAVET**

POLLING DIVISION NUMBER	POLLING STATION ADDRESS	VOTES CAST FOR EACH CANDIDATE		REJECTED BALLOTS NUMBER AT EACH POLLING STATION	VOTES CAST NUMBER AT EACH POLLING STATION	ELECTORAL LIST NUMBER OF NAMES ON LIST BY POLLING DIVISION
		GIBBS, WENDY DONNA P.N.M.	SAMMY-MOONESAR, LINDA U.N.C.			
	<b>TOTALS BROUGHT FORWARD</b>	1,109	141	2	1,252	2,895
4050	MON REPOS R.C. SCHOOL, TORRANCE STREET, MON REPOS, SAN FERNANDO.	152	7	1	160	366
4055	COFFEE STREET BOYS' A.C. SCHOOL, COOPER STREET, SAN FERNANDO.	169	20	2	191	495
4100	PRESENTATION COLLEGE, CARIB STREET, SAN FERNANDO.	70	14	1	85	196
4101	PRESENTATION COLLEGE, CARIB STREET, SAN FERNANDO.	105	44	0	149	377
*4105	PRESENTATION COLLEGE, CARIB STREET, SAN FERNANDO.	135	34	2	171	184
4110	VISTABELLA PRESBYTERIAN SCHOOL, CANE STREET, VISTABELLA.	151	60	0	211	566
	<b>TOTALS</b>	1,891	320	8	2,219	5,079

\* - Polling Station where the ballots of Special Electors were Intermixed (Rule 93, of the Election (Amendment) Rules, 1986).

I hereby certify that the foregoing is a Statement of the Poll showing the number of votes cast for each Candidate, and do on this 15th day of July, 2003 declare WENDY DONNA GIBBS elected.

**MERLE BAIRD**  
Returning Officer  
Electoral District of MON REPOS/NAVET

Appendix I

ELECTIONS TO THE COUNCIL OF THE SAN FERNANDO CORPORATION, 2003  
ELECTORAL DISTRICT OF SPRINGVALE/PARADISE

POLLING DIVISION	POLLING STATION	VOTES CAST FOR EACH CANDIDATE		REJECTED BALLOTS	VOTES CAST	ELECTORAL LIST
		DAVIS, GRAIG U.N.C.	THOMAS-LONEY, SHARON LAUREN P.N.M.			
NUMBER	ADDRESS			NUMBER AT EACH POLLING STATION	NUMBER AT EACH POLLING STATION	NUMBER OF NAMES ON LIST BY POLLING DIVISION
4120	SAN FERNANDO METHODIST SCHOOL, MON CHAGRIN STREET, SAN FERNANDO.	146	102	0	248	534
4125	SAN FERNANDO METHODIST SCHOOL, MON CHAGRIN STREET, SAN FERNANDO.	100	179	0	279	581
4130	TRINZUELA SECRETARIAL COLLEGE, CHACON STREET, SAN FERNANDO.	26	96	0	122	236
4135	TRINZUELA SECRETARIAL COLLEGE, CHACON STREET, SAN FERNANDO.	44	80	0	124	242
4140	SAN FERNANDO METHODIST SCHOOL, MON CHAGRIN STREET, SAN FERNANDO.	39	143	3	185	177
4145	SAN FERNANDO BOYS' R.C. SCHOOL, HARRIS PROMENADE, SAN FERNANDO.	3	13	0	16	49
TOTALS CARRIED FORWARD		358	613	3	974	1,819

**ELECTIONS TO THE COUNCIL OF THE SAN FERNANDO CORPORATION, 2003  
ELECTORAL DISTRICT OF SPRINGVALE/PARADISE**

POLLING DIVISION	POLLING STATION	VOTES CAST FOR EACH CANDIDATE		REJECTED BALLOTS	VOTES CAST	ELECTORAL LIST
		DAVIS, GRAIG U.N.C.	THOMAS-LONEY, SHARON LAUREN P.N.M.			
	<b>TOTALS BROUGHT FORWARD</b>	358	613	3	974	1,819
4150	SAN FERNANDO BOYS' R.C. SCHOOL, HARRIS PROMENADE, SAN FERNANDO.	14	17	0	31	90
4151-01	SAN FERNANDO GIRLS ANGLICAN SCHOOL, POUCHET STREET, OFF RUSHWORTH STREET, SAN FERNANDO.	32	350	5	387	1,541
4151-02	SAN FERNANDO GIRLS ANGLICAN SCHOOL, POUCHET STREET, OFF RUSHWORTH STREET, SAN FERNANDO.	44	349	7	400	
4155	SAN FERNANDO BOYS' R.C. SCHOOL HARRIS PROMENADE, SAN FERNANDO.	63	68	0	131	281
4160	SAN FERNANDO BOYS' R.C. SCHOOL HARRIS PROMENADE, SAN FERNANDO.	124	61	0	185	376
4175	SAN FERNANDO S.D.A. PRIMARY SCHOOL, POUCHET STREET, SAN FERNANDO.	119	75	0	194	349
	<b>TOTALS</b>	754	1,533	15	2,302	4,456

37

I hereby certify that the foregoing is a Statement of the Poll showing the number of votes cast for each Candidate, and do on this 15th day of July, 2003 declare SHARON LAUREN THOMAS-LONEY elected.

**EDDISON RAMDEEN**  
Returning Officer  
Electoral District of SPRINGVALE/PARADISE

Appendix I

ELECTIONS TO THE COUNCIL OF THE SAN FERNANDO CORPORATION, 2003  
ELECTORAL DISTRICT OF LES EFFORTS WEST/LA ROMAIN

POLLING DIVISION	POLLING STATION	VOTES CAST FOR EACH CANDIDATE		REJECTED BALLOTS	VOTES CAST	ELECTORAL LIST
		CUFFY DOWLAT, CAROL U.N.C.	MOHAMMED, ALVIN AZEM P.N.M.			
NUMBER	ADDRESS			NUMBER AT EACH POLLING STATION	NUMBER AT EACH POLLING STATION	NUMBER OF NAMES ON LIST BY POLLING DIVISION
3766	WATERMAN'S PREPARATORY SCHOOL, 47-50 MOSKIT DRIVE, LA ROMAIN.	74	42	1	117	282
3786	WATERMAN'S PREPARATORY SCHOOL, 47-50 MOSKIT DRIVE, LA ROMAIN. LA ROMAIN.	156	133	0	289	639
3875-01	SAN FERNANDO GOVERNMENT SEC. SCHOOL TODD STREET, SAN FERNANDO.	161	201	1	363	1,387
3875-02	SAN FERNANDO GOVERNMENT SEC. SCHOOL TODD STREET, SAN FERNANDO.	227	122	0	349	
3876-01	SAN FERNANDO GOVERNMENT SEC. SCHOOL TODD STREET, SAN FERNANDO.	201	133	2	336	1,330
3876-02	SAN FERNANDO GOVERNMENT SEC. SCHOOL TODD STREET, SAN FERNANDO.	243	85	1	329	
TOTALS CARRIED FORWARD		1,062	716	5	1,783	3,638



ELECTIONS TO THE COUNCIL OF THE SAN FERNANDO CORPORATION, 2003  
ELECTORAL DISTRICT OF LES EFFORTS WEST/LA ROMAIN

POLLING DIVISION  NUMBER	POLLING STATION  ADDRESS	VOTES CAST FOR EACH CANDIDATE		REJECTED BALLOTS  NUMBER AT EACH POLLING STATION	VOTES CAST  NUMBER AT EACH POLLING STATION	ELECTORAL LIST  NUMBER OF NAMES ON LIST BY POLLING DIVISION
		CUFFY DOWLAT, CAROL U.N.C.	MOHAMMED, ALVIN AZEM P.N.M.			
	TOTALS BROUGHT FORWARD	1,062	716	5	1,783	3,638
* 4180	SAN FERNANDO SENIOR COMP. SCHOOL, FARAH STREET, SAN FERNANDO.	66	73	5	144	214
4181	SAN FERNANDO SENIOR COMP. SCHOOL, FARAH STREET, SAN FERNANDO.	143	236	1	380	736
4182	SAN FERNANDO SENIOR COMP. SCHOOL, FARAH STREET, SAN FERNANDO.	81	66	1	148	303
	TOTALS	1,352	1,091	12	2,455	4,891

30

\* - Polling Station where the ballots of Special Electors were intermixed (Rule 93, of the Election (Amendment) Rules, 1986).

I hereby certify that the foregoing is a Statement of the Poll showing the number of votes cast for each Candidate, and do on this 15th day of July, 2003 declare CAROL CUFFY-DOWLAT elected.

EDDISON RAMDEEN  
Returning Officer  
Electoral District of LES EFFORTS WEST/LA ROMAIN

ELECTIONS TO THE COUNCIL OF THE SAN FERNANDO CORPORATION, 2003  
ELECTORAL DISTRICT OF LES EFFORTS EAST/CIPERO

POLLING DIVISION	POLLING STATION	VOTES CAST FOR EACH CANDIDATE		REJECTED BALLOTS	VOTES CAST	ELECTORAL LIST
		HOSEIN, KAZIM P.N.M.	KAJIM, BASHIRUDDIN U.N.C.			
NUMBER	ADDRESS			NUMBER AT EACH POLLING STATION	NUMBER AT EACH POLLING STATION	NUMBER OF NAMES ON LIST BY POLLING DIVISION
4060	COFFEE STREET BOYS' A.C. SCHOOL, COOPER STREET, SAN FERNANDO.	89	15	0	104	233
4061	COFFEE STREET BOYS' A.C. SCHOOL, COOPER STREET, SAN FERNANDO.	97	9	0	106	235
4065	ANSTEY MEMORIAL GIRLS' SCHOOL, DRAYTON STREET, SAN FERNANDO.	142	37	0	179	354
4070	ANSTEY MEMORIAL GIRLS' SCHOOL, DRAYTON STREET, SAN FERNANDO.	86	48	0	134	270
4075	SAN FERNANDO GIRLS' GOV'T SCHOOL, 84, RUSHWORTH STREET, SAN FERNANDO.	153	63	0	216	440
*4080	SAN FERNANDO GIRLS' GOV'T SCHOOL, 84, RUSHWORTH STREET, SAN FERNANDO.	89	26	1	116	148
4085	GRANTS MEMORIAL PRESBYTERIAN SCHOOL, COFFEE STREET, SAN FERNANDO.	87	24	1	112	246
4090	GRANTS MEMORIAL PRESBYTERIAN SCHOOL, COFFEE STREET, SAN FERNANDO.	167	48	1	216	393
TOTALS CARRIED FORWARD		910	270	3	1,183	2,319

\* - Polling Station where the ballots of Special Electors were intermixed (Rule 93, of the Election (Amendment) Rules, 1986).

**ELECTIONS TO THE COUNCIL OF THE SAN FERNANDO CORPORATION, 2003  
ELECTORAL DISTRICT OF LES EFFORTS EAST/CIPERO**

POLLING DIVISION	POLLING STATION	VOTES CAST FOR EACH CANDIDATE		REJECTED BALLOTS	VOTES CAST	ELECTORAL LIST
		HOSEIN, KAZIM P.N.M.	KAJIM, BASHIRUDDIN U.N.C.	NUMBER AT EACH POLLING STATION	NUMBER AT EACH POLLING STATION	NUMBER OF NAMES ON LIST BY POLLING DIVISION
	<b>TOTALS BROUGHT FORWARD</b>	910	270	3	1,183	2,319
4165	GRANTS MEMORIAL PRESBYTERIAN SCHOOL, COFFEE STREET, SAN FERNANDO.	38	43	0	81	211
4170	SAN FERNANDO GIRLS' GOV'T SCHOOL, 84, RUSHWORTH STREET, SAN FERNANDO.	90	102	0	192	382
4185	ASJA GIRLS COLLEGE, TODD STREET, SAN FERNANDO.	40	115	0	155	280
4186	ASJA GIRLS COLLEGE, TODD STREET, SAN FERNANDO.	39	97	0	136	259
4190	SAN FERNANDO BOYS' GOVERNMENT SCHOOL CRICHLow STREET SAN FERNANDO.	82	74	0	156	337
4191	SAN FERNANDO BOYS' GOVERNMENT SCHOOL CRICHLow STREET SAN FERNANDO.	95	91	0	186	494
4195	SAN FERNANDO BOYS' GOVERNMENT SCHOOL CRICHLow STREET SAN FERNANDO.	62	45	0	107	232
	<b>TOTALS</b>	1,356	837	3	2,196	4,514

I hereby certify that the foregoing is a Statement of the Poll showing the number of votes cast for each Candidate, and do on this 15th day of July, 2003 declare KAZIM HOSEIN elected.

**EDDISON RAMDEEN**  
Returning Officer  
Electoral District of LES EFFORTS EAST/CIPERO

ELECTIONS TO THE COUNCIL OF THE ARIMA CORPORATION, 2003  
ELECTORAL DISTRICT OF CALVARY

POLLING DIVISION	POLLING STATION	VOTES CAST FOR EACH CANDIDATE		REJECTED BALLOTS	VOTES CAST	ELECTORAL LIST
		FOURNILLIER, PHERIA P.N.M.	SAMUEL, VAUGHN U.N.C.			
NUMBER	ADDRESS			NUMBER AT EACH POLLING STATION	NUMBER AT EACH POLLING STATION	NUMBER OF NAMES ON LIST BY POLLING DIVISION
1936-01	HOLY CROSS COLLEGE, FARIA AVENUE, CALVARY HILL, ARIMA.	135	44	0	179	1,089
1936-02	HOLY CROSS COLLEGE, FARIA AVENUE, CALVARY HILL, ARIMA.	149	54	0	203	
*1946	HOLY CROSS COLLEGE, FARIA AVENUE, CALVARY HILL, ARIMA.	67	53	0	120	301
1995-01	ARIMA GIRLS' GOVERNMENT SCHOOL, ST. JOSEPH STREET, ARIMA.	123	23	2	148	986
1995-02	ARIMA GIRLS' GOVERNMENT SCHOOL, ST. JOSEPH STREET, ARIMA.	130	22	1	153	
2000	ARIMA GIRLS' GOVERNMENT SCHOOL, ST. JOSEPH STREET, ARIMA.	177	46	0	223	727
	TOTALS	781	242	3	1,026	3,103

\* - Polling Station where the ballots of Special Electors were intermixed (Rule 93, of the Election (Amendment) Rules, 1986).

I hereby certify that the foregoing is a Statement of the Poll showing the number of votes cast for each Candidate, and do on this 15th day of July, 2003 declare PHERIA FOURNILLIER elected.

DAPHNE MOORE  
Returning Officer  
Electoral District of CALVARY

**ELECTIONS TO THE COUNCIL OF THE ARIMA CORPORATION, 2003  
ELECTORAL DISTRICT OF ARIMA NORTHEAST**

POLLING DIVISION NUMBER	POLLING STATION ADDRESS	VOTES CAST FOR EACH CANDIDATE		REJECTED BALLOTS	VOTES CAST	ELECTORAL LIST
		JOHN, ANYIKA U.N.C.	NELSON, KAREN MARGARET P.N.M.			
1937	HOLY CROSS COLLEGE, FARIA AVENUE, CALVARY HILL, ARIMA.	8	101	0	109	434
2005	ARIMA BOYS' R.C. SCHOOL, SANCHEZ STREET, ARIMA.	30	120	0	150	461
2010	ARIMA BOYS' R.C. SCHOOL, SANCHEZ STREET, ARIMA.	21	58	0	79	236
2015	ARIMA GIRLS' R.C. SCHOOL, CORNER CHURCH AND WOODFORD STREETS, ARIMA.	10	38	0	48	194
2020	ARIMA GIRLS' R.C. SCHOOL, CORNER CHURCH AND WOODFORD STREETS, ARIMA.	27	55	0	82	318
*2025	ARIMA BOYS' R.C. SCHOOL, SANCHEZ STREET, ARIMA.	19	42	1	62	168
2030	ARIMA HINDU SCHOOL, TEMPLE STREET, ARIMA.	44	84	2	130	385
<b>TOTALS CARRIED FORWARD</b>		<b>159</b>	<b>498</b>	<b>3</b>	<b>660</b>	<b>2,196</b>

\* - Polling Station where the ballots of Special Electors were intermixed (Rule 93, of the Election (Amendment) Rules, 1986).

**ELECTIONS TO THE COUNCIL OF THE ARIMA CORPORATION, 2003  
ELECTORAL DISTRICT OF ARIMA NORTHEAST**

POLLING DIVISION NUMBER	POLLING STATION ADDRESS	VOTES CAST FOR EACH CANDIDATE		REJECTED BALLOTS NUMBER AT EACH POLLING STATION	VOTES CAST NUMBER AT EACH POLLING STATION	ELECTORAL LIST NUMBER OF NAMES ON LIST BY POLLING DIVISION
		JOHN, ANYIKA U.N.C.	NELSON, KAREN MARGARET P.N.M.			
	<b>TOTALS BOUGHT FORWARD</b>	159	498	3	660	2,196
2096-01	ARIMA CENTENARY GOV'T PRIMARY SCHOOL, EL CARMEN STREET, ARIMA.	10	82	0	92	778
2096-02	ARIMA CENTENARY GOV'T PRIMARY SCHOOL, EL CARMEN STREET, ARIMA.	10	95	0	105	
	<b>TOTALS</b>	179	675	3	857	2,974

44

I hereby certify that the foregoing is a Statement of the Poll showing the number of votes cast for each Candidate, and do on this 15th day of July, 2003 declare KAREN MARGARET NELSON elected.

**DAPHNE MOORE**  
Returning Officer  
Electoral District of ARIMA NORTHEAST

**ELECTIONS TO THE COUNCIL OF THE ARIMA CORPORATION, 2003  
ELECTORAL DISTRICT OF ARIMA WEST**

POLLING DIVISION	POLLING STATION	VOTES CAST FOR EACH CANDIDATE		REJECTED BALLOTS	VOTES CAST	ELECTORAL LIST
		BHARATH-HERNANDEZ RICARDO P.N.M.	JOHN, DAVID U.N.C.			
1961	MINISTRY OF WORKS AND TRANSPORT, ST. GEORGE EAST, O'MEARA ROAD, ARIMA.	152	56	1	209	750
1979	MALABAR R.C. SCHOOL, SUBERO STREET, ARIMA.	125	115	0	240	757
*1985	ARIMA BOYS' GOV'T PRIMARY SCHOOL, KING STREET, ARIMA.	165	48	1	214	651
1990-01	ARIMA SENIOR COMPREHENSIVE SCHOOL ARIMA OLD ROAD, ARIMA.	149	16	1	166	1,015
1990-02	ARIMA SENIOR COMPREHENSIVE SCHOOL ARIMA OLD ROAD, ARIMA.	151	19	0	170	
	<b>TOTALS</b>	742	254	3	999	3,173

45

\* - Polling Station where the ballots of Special Electors were intermixed (Rule 93, of the Election (Amendment) Rules, 1986).

I hereby certify that the foregoing is a Statement of the Poll showing the number of votes cast for each Candidate, and do on this 15th day of July, 2003 declare RICARDO BHARATH-HERNANDEZ elected.

**DAPHNE MOORE**  
Returning Officer  
Electoral District of ARIMA WEST

ELECTIONS TO THE COUNCIL OF THE ARIMA CORPORATION, 2003  
ELECTORAL DISTRICT OF ARIMA CENTRAL

POLLING DIVISION NUMBER	POLLING STATION ADDRESS	VOTES CAST FOR EACH CANDIDATE		REJECTED BALLOTS NUMBER AT EACH POLLING STATION	VOTES CAST NUMBER AT EACH POLLING STATION	ELECTORAL LIST NUMBER OF NAMES ON LIST BY POLLING DIVISION
		LA-FOUCADE, DONNA P.N.M.	MAHARAJ, UTANPAD I.N.C.			
1976	ARIMA NEW GOVERNMENT SCHOOL, SIMONE AVENUE, ARIMA.	184	50	2	236	673
1980	ARIMA NEW GOVERNMENT SCHOOL, SIMONE AVENUE, ARIMA.	105	84	1	190	585
*1981	MALABAR R.C. SCHOOL, SUBERO STREET, ARIMA.	95	127	3	225	457
2040	ARIMA GOVERNMENT SECONDARY SCHOOL, ROBERT STREET, ARIMA.	102	66	2	170	502
2041-01	ARIMA GOVERNMENT SECONDARY SCHOOL, ROBERT STREET, ARIMA.	97	42	1	140	789
2041-02	ARIMA GOVERNMENT SECONDARY SCHOOL, ROBERT STREET, ARIMA.	112	37	0	149	
TOTALS		695	406	9	1,110	3,006

46

\* - Polling Station where the ballots of Special Electors were intermixed (Rule 93, of the Election (Amendment) Rules, 1986).

I hereby certify that the foregoing is a Statement of the Poll showing the number of votes cast for each Candidate, and do on this 15th day of July, 2003 declare DONNA LA-FOUCADE elected.

DAPHNE MOORE  
Returning Officer  
Electoral District of ARIMA CENTRAL



**ELECTIONS TO THE COUNCIL OF THE ARIMA CORPORATION, 2003**  
**ELECTORAL DISTRICT OF MALABAR**

POLLING DIVISION	POLLING STATION	VOTES CAST FOR EACH CANDIDATE		REJECTED BALLOTS	VOTES CAST	ELECTORAL LIST
		ALEXIS, CARYL ANTHONY U.N.C.	PAMPHILE, ST. SERVIUS P.N.M.			
NUMBER	ADDRESS			NUMBER AT EACH POLLING STATION	NUMBER AT EACH POLLING STATION	NUMBER OF NAMES ON LIST BY POLLING DIVISION
*1965-01	MALABAR GOV'T PRIMARY SCHOOL, POMMEGRANATE AVENUE, PHASE 1, MALABAR, ARIMA.	26	130	2	158	716
1965-02	MALABAR GOV'T PRIMARY SCHOOL, POMMEGRANATE AVENUE, PHASE 1, MALABAR, ARIMA.	5	92	0	97	
1975-01	ARIMA NEW GOVERNMENT SCHOOL, SIMONE AVENUE, ARIMA.	77	139	1	217	2,063
1975-02	ARIMA NEW GOVERNMENT SCHOOL, SIMONE AVENUE, ARIMA.	92	167	0	259	
1975-03	ARIMA NEW GOVERNMENT SCHOOL, SIMONE AVENUE, ARIMA.	73	156	0	229	
1978-01	MALABAR COMMUNITY CENTRE, MALABAR ROAD, ARIMA.	85	75	2	162	798
1978-02	MALABAR COMMUNITY CENTRE, MALABAR ROAD, ARIMA.	74	58	0	132	
	<b>TOTALS</b>	<b>432</b>	<b>817</b>	<b>5</b>	<b>1,254</b>	<b>3,577</b>

\* - Polling Station where the ballots of Special Electors were Inter-mixed (Rule 93, of the Election (Amendment) Rules, 1986).

I hereby certify that the foregoing is a Statement of the Poll showing the number of votes cast for each Candidate, and do on this 15th day of July, 2003 declare ST. SERVIUS PAMPHILE elected.

**EDMUND ALEXANDER**  
 Returning Officer  
 Electoral District of MALABAR

ELECTIONS TO THE COUNCIL OF THE ARIMA CORPORATION, 2003  
ELECTORAL DISTRICT OF O'MEARA

POLLING DIVISION NUMBER	POLLING STATION ADDRESS	VOTES CAST FOR EACH CANDIDATE		REJECTED BALLOTS	VOTES CAST	ELECTORAL LIST
		JORDAN, LEROY U.N.C.	MALONEY, ANDRE P.N.M.	NUMBER AT EACH POLLING STATION	NUMBER AT EACH POLLING STATION	NUMBER OF NAMES ON LIST BY POLLING DIVISION
1967-01	LARRY GOMES STADIUM, MALABAR, ARIMA.	5	127	0	132	978
1967-02	LARRY GOMES STADIUM, MALABAR, ARIMA.	11	160	0	171	
*1968	MALABAR COMPOSITE SCHOOL, FLAMINGO BOULEVARD, PHASE 4, SECTION 2, MALABAR.	19	138	2	159	248
1969	MALABAR COMPOSITE SCHOOL, FLAMINGO BOULEVARD, PHASE 4, SECTION 2, MALABAR.	22	140	0	162	543
1970	MALABAR COMPOSITE SCHOOL, FLAMINGO BOULEVARD, PHASE 4, SECTION 2, MALABAR.	13	172	2	187	533
1971	MALABAR COMPOSITE SCHOOL, FLAMINGO BOULEVARD, PHASE 4, SECTION 2, MALABAR.	12	231	0	243	726
1972	MALABAR COMPOSITE SCHOOL, FLAMINGO BOULEVARD, PHASE 4, SECTION 2, MALABAR.	2	89	0	91	330
	TOTALS	84	1,057	4	1,145	3,358

\* - Polling Station where the ballots of Special Electors were Intermixed (Rule 93, of the Election (Amendment) Rules, 1986).

I hereby certify that the foregoing is a Statement of the Poll showing the number of votes cast for each Candidate, and do on this 15th day of July, 2003  
declare ANDRE MALONEY elected.

EDMUND ALEXANDER  
Returning Officer  
Electoral District of O'MEARA

**ELECTIONS TO THE COUNCIL OF THE ARIMA CORPORATION, 2003  
ELECTORAL DISTRICT OF TUMPUNA**

POLLING DIVISION	POLLING STATION	VOTES CAST FOR EACH CANDIDATE		REJECTED BALLOTS	VOTES CAST	ELECTORAL LIST
		AUSTIN, RENWRICK P.N.M.	MAHABIR, VEDYA U.N.C.			
* 1966	ARIMA PRESBYTERIAN PRIMARY SCHOOL, TUMPUNA ROAD, ARIMA.	155	106	0	261	761
2035	ARIMA HINDU SCHOOL, TEMPLE STREET, ARIMA.	140	99	1	240	682
2045-01	ARIMA NEW GOVERNMENT SCHOOL, SIMONE AVENUE, ARIMA.	159	34	1	194	1,278
2045-02	ARIMA NEW GOVERNMENT SCHOOL, SIMONE AVENUE, ARIMA.	117	65	0	182	
2091	ARIMA GOVERNMENT SECONDARY SCHOOL, ROBERT STREET, ARIMA.	116	40	0	156	459
	<b>TOTALS</b>	<b>687</b>	<b>344</b>	<b>2</b>	<b>1,033</b>	<b>3,180</b>

\* - Polling Station where the ballots of Special Electors were intermixed (Rule 93, of the Election (Amendment) Rules, 1986).

I hereby certify that the foregoing is a Statement of the Poll showing the number of votes cast for each Candidate, and do on this 15th day of July, 20 declare **RENWRICK AUSTIN** elected.

**EDMUND ALEXANDER**  
Returning Officer  
Electoral District of TUMPUNA

**ELECTIONS TO THE COUNCIL OF THE POINT FORTIN CORPORATION, 2003**  
**ELECTORAL DISTRICT OF TECHIER/GUAPO**

POLLING DIVISION  NUMBER	POLLING STATION  ADDRESS	VOTES CAST FOR EACH CANDIDATE		REJECTED BALLOTS	VOTES CAST	ELECTORAL LIST
		KALLIECHARAN, FRANKIE U.N.C.	NICHOLAS, CHERYL P.N.M.	NUMBER AT EACH POLLING STATION	NUMBER AT EACH POLLING STATION	NUMBER OF NAMES ON LIST BY POLLING DIVISION
4676	GUAPO GOVERNMENT PRIMARY SCHOOL, SOUTHERN MAIN ROAD, GUAPO.	0	14	0	14	42
4695	GUAPO GOVERNMENT PRIMARY SCHOOL, SOUTHERN MAIN ROAD, GUAPO.	5	139	1	145	358
4696-01	GUAPO GOVERNMENT PRIMARY SCHOOL, SOUTHERN MAIN ROAD, GUAPO.	3	170	0	173	955
4696-02	GUAPO GOVERNMENT PRIMARY SCHOOL, SOUTHERN MAIN ROAD, GUAPO.	8	164	0	172	
* 4700	POINT FORTIN SENIOR SECONDARY SCHOOL, MAIN ROAD, POINT FORTIN.	12	180	0	192	377
4715	TECHIER COMMUNITY CENTRE, EASTERN AVENUE, TECHIER.	3	148	0	151	348
4720	TECHIER COMMUNITY CENTRE, EASTERN AVENUE, TECHIER.	6	196	0	202	487
	<b>TOTALS</b>	37	1,011	1	1,049	2,567

\* - Polling Station where the ballots of Special Electors were Intermixed (Rule 93, of the Election (Amendment) Rules, 1986).

I hereby certify that the foregoing is a Statement of the Poll showing the number of votes cast for each Candidate, and do on this 15th day of July, 2003 declare CHERYL NICHOLAS elected.

**KENNY BULLOCK**  
 Returning Officer  
 Electoral District of TECHIER/GUAPO

**ELECTIONS TO THE COUNCIL OF THE POINT FORTIN CORPORATION, 2003  
ELECTORAL DISTRICT OF NEWLANDS/MAHAICA**

POLLING DIVISION	POLLING STATION	VOTES CAST FOR EACH CANDIDATE		REJECTED BALLOTS	VOTES CAST	ELECTORAL LIST
		KHAN, JANABIL U.N.C.	RICHARDSON, MARLON P.N.M.			
NUMBER	ADDRESS			NUMBER AT EACH POLLING STATION	NUMBER AT EACH POLLING STATION	NUMBER OF NAMES ON LIST BY POLLING DIVISION
4710	ST. MARK'S HALL TECHIER ROAD, POINT FORTIN.	17	89	0	106	316
* 4725	POINT FORTIN R.C. SCHOOL, MODESTE ROAD, MAHAICA, POINT FORTIN.	7	143	1	151	318
4730	POINT FORTIN R.C. SCHOOL, MODESTE ROAD, MAHAICA, POINT FORTIN.	2	98	1	101	298
4735	POINT FORTIN VOCATIONAL SCHOOL, VOLUNTEER ROAD, POINT FORTIN.	22	120	0	142	383
4740	POINT FORTIN VOCATIONAL SCHOOL, VOLUNTEER ROAD, FANNY VILLAGE.	20	43	0	63	198
	<b>TOTAL CARRIED FORWARD</b>	<b>68</b>	<b>493</b>	<b>2</b>	<b>563</b>	<b>1,513</b>

\* - Polling Station where the ballots of Special Electors were intermixed (Rule 93, of the Election (Amendment) Rules, 1986).

**ELECTIONS TO THE COUNCIL OF THE POINT FORTIN CORPORATION, 2003  
ELECTORAL DISTRICT OF NEWLANDS/MAHAICA**

POLLING DIVISION	POLLING STATION	VOTES CAST FOR EACH CANDIDATE		REJECTED BALLOTS	VOTES CAST	ELECTORAL LIST
		KHAN, JANABIL U.N.C.	RICHARDSON, MARLON P.N.M.			
NUMBER	ADDRESS			NUMBER AT EACH POLLING STATION	NUMBER AT EACH POLLING STATION	NUMBER OF NAMES ON LIST BY POLLING DIVISION
	<b>TOTALS BOUGHT FORWARD</b>	68	493	2	563	1,513
4745	POINT FORTIN A.S.J.A. SCHOOL, BRYCE ROAD, POINT FORTIN.	10	53	0	63	178
4750	POINT FORTIN A.S.J.A. SCHOOL, BRYCE ROAD, MAHAICA, POINT FORTIN.	21	188	1	210	603
	<b>TOTALS</b>	99	734	3	836	2,294

I hereby certify that the foregoing is a Statement of the Poll showing the number of votes cast for each Candidate, and do on this 15th day of July, 2003 declare **MARLON RICHARDSON** elected.

**KENNY BULLOCK**  
Returning Officer  
Electoral District of **NEWLANDS / MAHAICA**

**ELECTIONS TO THE COUNCIL OF THE POINT FORTIN CORPORATION, 2003  
ELECTORAL DISTRICT OF EGYPT**

POLLING DIVISION	POLLING STATION	VOTES CAST FOR EACH CANDIDATE		REJECTED BALLOTS	VOTES CAST	ELECTORAL LIST
		FERDINAND, VALENTINE P.N.M.	WEARS, VANDALY U.N.C.			
4705-01	POINT FORTIN SENIOR SEC. SCHOOL, MAIN ROAD, POINT FORTIN.	133	11	0	144	867
*4705-02	POINT FORTIN SENIOR SEC. SCHOOL, MAIN ROAD, POINT FORTIN.	137	17	2	156	
4706	EGYPT GOVERNMENT SCHOOL, MAIN ROAD, POINT FORTIN.	106	4	1	111	344
4755-01	MINISTRY OF AGRICULTURE SUB-OFFICE, REID ROAD, POINT FORTIN.	154	19	0	173	1,062
4755-02	MINISTRY OF AGRICULTURE SUB-OFFICE, REID ROAD, POINT FORTIN.	140	33	0	173	
4756	POINT FORTIN JUNIOR SEC. SCHOOL, REID ROAD, POINT FORTIN.	55	17	0	72	239
	<b>TOTALS</b>	<b>725</b>	<b>101</b>	<b>3</b>	<b>829</b>	<b>2,512</b>

\* - Polling Station where the ballots of Special Electors were Intermixed (Rule 93, of the Election (Amendment) Rules, 1986).

I hereby certify that the foregoing is a Statement of the Poll showing the number of votes cast for each Candidate, and do on this 15th day of July, 2003 declare VALENTINE FERDINAND elected.

**KENNY BULLOCK**  
Returning Officer  
Electoral District of EGYPT

ELECTIONS TO THE COUNCIL OF THE POINT FORTIN CORPORATION, 2003  
ELECTORAL DISTRICT OF CAP-DE-VILLE

POLLING DIVISION	POLLING STATION	VOTES CAST FOR EACH CANDIDATE		REJECTED BALLOTS	VOTES CAST	ELECTORAL LIST	
		BHARAT, PAUL A. SEAN P.N.M.	BISWAH, WILLIAM U.N.C.				
NUMBER	ADDRESS			NUMBER AT EACH POLLING STATION	NUMBER AT EACH POLLING STATION	NUMBER OF NAMES ON LIST BY POLLING DIVISION	
4591-01	CAP-DE-VILLE GOVERNMENT SCHOOL, ERIN ROAD, CAP-DE-VILLE.	111	38	0	149	906	
4591-02	CAP-DE-VILLE GOVERNMENT SCHOOL, ERIN ROAD, CAP-DE-VILLE.	119	44	0	163		
4592	MOTOR VEHICLE INSPECTION STATION, CAP-DE-VILLE ROAD, SEA VIEW.	204	43	1	248		654
4760-01	EGYPT GOVERNMENT SCHOOL, MAIN ROAD, EGYPT VILLAGE, POINT FORTIN.	131	14	0	145		835
*4760-02	EGYPT GOVERNMENT SCHOOL, MAIN ROAD, EGYPT VILLAGE, POINT FORTIN.	158	16	0	174		
	TOTALS	723	155	1	879	2,395	

\* - Polling Station where the ballots of Special Electors were intermixed (Rule 93, of the Election (Amendment) Rules, 1986).

I hereby certify that the foregoing is a Statement of the Poll showing the number of votes cast for each Candidate, and do on this 15th day of July, 2003 declare PAUL A. SEAN BHARAT elected.

CLYDE PAUL  
Returning Officer  
Electoral District of CAP-DE-VILLE



Appendix I

ELECTIONS TO THE COUNCIL OF THE POINT FORTIN CORPORATION, 2003  
ELECTORAL DISTRICT OF HOLLYWOOD

POLLING DIVISION	POLLING STATION	VOTES CAST FOR EACH CANDIDATE		REJECTED BALLOTS	VOTES CAST	ELECTORAL LIST
		CHARLEAU, SUSAN U.N.C.	RICHARDS, KENNEDY P.N.M.			
NUMBER	ADDRESS			NUMBER AT EACH POLLING STATION	NUMBER AT EACH POLLING STATION	NUMBER OF NAMES ON LIST BY POLLING DIVISION
4765-01	POINT FORTIN JUNIOR SEC. SCHOOL, REID ROAD, POINT FORTIN.	12	175	1	188	1,845
*4765-02	POINT FORTIN JUNIOR SEC. SCHOOL, REID ROAD, POINT FORTIN.	13	237	4	254	
4765-03	POINT FORTIN JUNIOR SEC. SCHOOL, REID ROAD, POINT FORTIN.	14	205	0	219	
4770	FANNY VILLAGE GOVERNMENT SCHOOL, DAM ROAD, FANNY VILLAGE, POINT FORTIN.	17	177	1	195	
TOTALS		56	794	6	856	2,313

\* - Polling Station where the ballots of Special Electors were intermixed (Rule 93, of the Election (Amendment) Rules, 1986).

I hereby certify that the foregoing is a Statement of the Poll showing the number of votes cast for each Candidate, and do on this 15th day of July, 2003 declare KENNEDY RICHARDS elected.

CLYDE PAUL  
Returning Officer  
Electoral District of HOLLYWOOD

ELECTIONS TO THE COUNCIL OF THE POINT FORTIN CORPORATION, 2003  
ELECTORAL DISTRICT OF FANNY VILLAGE

POLLING DIVISION  NUMBER	POLLING STATION  ADDRESS	VOTES CAST FOR EACH CANDIDATE		REJECTED BALLOTS	VOTES CAST	ELECTORAL LIST	
		HAGLEY, NATASHA P.N.M.	JOHN, DANIEL U.N.C.	NUMBER AT EACH POLLING STATION	NUMBER AT EACH POLLING STATION	NUMBER OF NAMES ON LIST BY POLLING DIVISION	
*4775-01	FANNY VILLAGE COMMUNITY CENTRE, DAM ROAD, FANNY VILLAGE, POINT FORTIN.	175	15	2	192	948	
4775-02	FANNY VILLAGE COMMUNITY CENTRE, DAM ROAD, FANNY VILLAGE, POINT FORTIN.	96	49	1	146		
4780-01	FANNY VILLAGE GOVERNMENT SCHOOL, DAM ROAD, FANNY VILLAGE, POINT FORTIN.	185	15	1	201		871
4780-02	FANNY VILLAGE GOVERNMENT SCHOOL, DAM ROAD, FANNY VILLAGE, POINT FORTIN.	136	34	0	170		
4781	FANNY VILLAGE GOVERNMENT SCHOOL, DAM ROAD, FANNY VILLAGE, POINT FORTIN.	109	18	1	128		334
TOTALS		701	131	5	837	2,153	

\* - Polling Station where the ballots of Special Electors were intermixed (Rule 93, of the Election (Amendment) Rules, 1986).

I hereby certify that the following is a Statement of the Poll showing the number of votes cast for each Candidate, and do on this 15th day of July, 2003 declare NATASHA HAGLEY elected.

CLYDE PAUL  
Returning Officer  
Electoral District of FANNY VILLAGE

ELECTIONS TO THE COUNCIL OF THE CHAGUANAS CORPORATION, 2003  
ELECTORAL DISTRICT OF FELICITY/ENDEAVOUR

POLLING DIVISION	POLLING STATION	VOTES CAST FOR EACH CANDIDATE		REJECTED BALLOTS	VOTES CAST	ELECTORAL LIST
		BABOOLAL, DEONARINE P.N.M.	NAGESSAR, ORLANDO U.N.C.			
2905	MONTROSE VEDIC SCHOOL, 38-40, ELEANOR STREET, CHAGUANAS.	82	229	2	313	643
2906	MONTROSE VEDIC SCHOOL, 38-40, ELEANOR STREET, CHAGUANAS.	14	63	0	77	169
* 2910	CHAGUANAS GOVERNMENT SCHOOL, CHAGUANAS MAIN ROAD, ST. THOMAS VILLAGE.	140	111	2	253	426
2920	FELICITY PRESBYTERIAN SCHOOL, CACANDEE ROAD, FELICITY.	54	204	2	260	534
2925-01	FELICITY PRESBYTERIAN SCHOOL, CACANDEE ROAD, FELICITY.	18	212	1	231	845
2925-02	FELICITY PRESBYTERIAN SCHOOL, CACANDEE ROAD, FELICITY.	24	165	0	189	
2926-01	FELICITY PRESBYTERIAN SCHOOL, CACANDEE ROAD, FELICITY.	53	151	1	205	867
	TOTALS CARRIED FORWARD	385	1,135	8	1,528	3,484

57

\* - Polling Station where the ballots of Special Electors were Intermixed (Rule 93, of the Election (Amendment) Rules, 1986).

**ELECTIONS TO THE COUNCIL OF THE CHAGUANAS CORPORATION, 2003  
ELECTORAL DISTRICT OF FELICITY/ENDEAVOUR**

POLLING DIVISION	POLLING STATION	VOTES CAST FOR EACH CANDIDATE		REJECTED BALLOTS	VOTES CAST	ELECTORAL LIST
		BABOOLAL, DEONARINE P.N.M.	NAGESSAR, ORLANDO U.N.C.			
NUMBER	ADDRESS			NUMBER AT EACH POLLING STATION	NUMBER AT EACH POLLING STATION	NUMBER OF NAMES ON LIST BY POLLING DIVISION
	<b>TOTALS BROUGHT FORWARD</b>	385	1,135	8	1,528	3,484
2926-02	FELICITY PRESBYTERIAN SCHOOL, CACANDEE ROAD, FELICITY.	26	222	0	248	
2930-01	FELICITY S.D.M.S. SCHOOL, CACANDEE ROAD, FELICITY.	9	197	0	206	864
2930-02	FELICITY S.D.M.S. SCHOOL, CACANDEE ROAD, FELICITY.	16	211	0	227	
2935	FELICITY S.D.M.S. SCHOOL CACANDEE ROAD, FELICITY.	23	362	1	386	726
2975	CHANDERNAGORE PRESBYTERIAN SCHOOL, SOUTHERN MAIN ROAD, EDINBURGH VILLAGE.	73	296	0	369	764
	<b>TOTALS</b>	532	2,423	9	2,964	5,838

I hereby certify that the foregoing is a Statement of the Poll showing the number of votes cast for each Candidate, and do on this 15th day of July, 2003 declare **ORLANDO NAGESSAR** elected.

**WILLIAM MARK**  
Returning Officer  
Electoral District of FELICITY/ENDEAVOUR

ELECTIONS TO THE COUNCIL OF THE CHAGUANAS CORPORATION, 2003  
ELECTORAL DISTRICT OF EDINBURGH/LONGDENVILLE

POLLING DIVISION	POLLING STATION	VOTES CAST FOR EACH CANDIDATE		REJECTED BALLOTS	VOTES CAST	ELECTORAL LIST
		BAILEY, BERNARD P.N.M.	PERSAD, RANA BISHEN U.N.C.			
NUMBER	ADDRESS			NUMBER AT EACH POLLING STATION	NUMBER AT EACH POLLING STATION	NUMBER OF NAMES ON LIST BY POLLING DIVISION
2800-01	LONGDENVILLE GOV'T PRIMARY SCHOOL, BRASSO CAPARO VALLEY ROAD, LONGDENVILLE.	57	176	4	237	1,051
2800-02	LONGDENVILLE GOV'T PRIMARY SCHOOL, BRASSO CAPARO VALLEY ROAD, LONGDENVILLE.	44	178	4	226	
2830	LONGDENVILLE GOV'T PRIMARY SCHOOL, BRASSO CAPARO VALLEY ROAD, LONGDENVILLE.	108	192	0	300	683
2835-01	LONGDENVILLE GOV'T PRIMARY SCHOOL, BRASSO CAPARO VALLEY ROAD, LONGDENVILLE.	176	108	0	284	1,085
2835-02	LONGDENVILLE GOV'T PRIMARY SCHOOL, BRASSO CAPARO VALLEY ROAD, LONGDENVILLE.	149	132	1	282	
2840-01	EDINBURGH GOV'T PRIMARY SCHOOL, KESTRAL BOULEVARD, EDINBURGH 500.	216	37	0	253	2,448
	TOTALS CARRIED FORWARD	750	823	9	1,582	5,267

**ELECTIONS TO THE COUNCIL OF THE CHAGUANAS CORPORATION, 2003  
ELECTORAL DISTRICT OF EDINBURGH/LONGDENVILLE**

POLLING DIVISION	POLLING STATION	VOTES CAST FOR EACH CANDIDATE		REJECTED BALLOTS	VOTES CAST	ELECTORAL LIST
		BAILEY, BERNARD P.N.M.	PERSAD, RANA BISHEN U.N.C.			
NUMBER	ADDRESS			NUMBER AT EACH POLLING STATION	NUMBER AT EACH POLLING STATION	NUMBER OF NAMES ON LIST BY POLLING DIVISION
	TOTALS BROUGHT FORWARD	750	823	9	1,582	5,267
2840-02	EDINBURGH GOV'T PRIMARY SCHOOL, KESTRAL BOULEVARD, EDINBURGH 500.	266	30	0	296	
2840-03	EDINBURGH GOV'T PRIMARY SCHOOL, KESTRAL BOULEVARD, EDINBURGH 500.	198	23	0	221	
2840-04	EDINBURGH GOV'T PRIMARY SCHOOL, KESTRAL BOULEVARD, EDINBURGH 500.	220	47	2	269	
2845-01	CHAGUANAS SENIOR COMPREHENSIVE SCH HELEN STREET, LANGE PARK, CHAGUANAS.	96	180	1	277	1,055
2845-02	CHAGUANAS SENIOR COMPREHENSIVE SCH HELEN STREET, LANGE PARK, CHAGUANAS.	59	189	0	248	
* 2900	SEERERAM MEMORIAL VEDIC SCHOOL, OLD SOUTHERN MAIN ROAD, MONTROSE.	118	272	2	392	542
	TOTALS	1,707	1,564	14	3,285	6,864

\* - Polling Station where the ballots of Special Electors were intermixed (Rule 93, of the Election (Amendment) Rules, 1986).

I hereby certify that the foregoing is a Statement of the Poll showing the number of votes cast for each Candidate, and do on this 15th day of July, 2003 declare BERNARD BAILEY elected.

**WILLIAM MARK**  
Returning Officer  
Electoral District of EDINBURGH/LONGDENVILLE

**ELECTIONS TO THE COUNCIL OF THE CHAGUANAS CORPORATION, 2003  
ELECTORAL DISTRICT OF MONTROSE**

POLLING DIVISION  NUMBER	POLLING STATION  ADDRESS	VOTES CAST FOR EACH CANDIDATE		REJECTED BALLOTS	VOTES CAST	ELECTORAL LIST
		BOODHAN, GOPAUL U.N.C.	MENDEZ, ETIENNE P.N.M.	NUMBER AT EACH POLLING STATION	NUMBER AT EACH POLLING STATION	NUMBER OF NAMES ON LIST BY POLLING DIVISION
2821-01	CHAGUANAS JUNIOR SECONDARY SCHOOL HELEN STREET, LANGE PARK, CHAGUANAS.	86	156	0	242	1,053
2821-02	CHAGUANAS JUNIOR SECONDARY SCHOOL HELEN STREET, LANGE PARK, CHAGUANAS.	159	89	1	249	
2826-01	CHAGUANAS JUNIOR SECONDARY SCHOOL HELEN STREET, LANGE PARK, CHAGUANAS.	115	149	2	266	1,138
2826-02	CHAGUANAS JUNIOR SECONDARY SCHOOL HELEN STREET, LANGE PARK, CHAGUANAS.	190	67	3	260	
2850-01	CHAGUANAS JUNIOR SECONDARY SCHOOL HELEN STREET, LANGE PARK, CHAGUANAS.	141	188	1	330	1,453
2850-02	CHAGUANAS JUNIOR SECONDARY SCHOOL HELEN STREET, LANGE PARK, CHAGUANAS.	197	141	0	338	
	<b>TOTALS CARRIED FORWARD</b>	<b>888</b>	<b>790</b>	<b>7</b>	<b>1,685</b>	<b>3,644</b>

**ELECTIONS TO THE COUNCIL OF THE CHAGUANAS CORPORATION, 2003  
ELECTORAL DISTRICT OF MONTROSE**

POLLING DIVISION	POLLING STATION	VOTES CAST FOR EACH CANDIDATE		REJECTED BALLOTS	VOTES CAST	ELECTORAL LIST
		BOODHAN, GOPAUL U.N.C.	MENDEZ, ETIENNE P.N.M.			
NUMBER	ADDRESS			NUMBER AT EACH POLLING STATION	NUMBER AT EACH POLLING STATION	NUMBER OF NAMES ON LIST BY POLLING DIVISION
	<b>TOTALS BROUGHT FORWARD</b>	888	790	7	1,685	3,644
2851-01	MONTROSE GOVERNMENT PRIMARY SCH., LA CLAVE STREET, LANGE PARK, CHAGUANAS.	250	93	1	344	1,354
2851-02	MONTROSE GOVERNMENT PRIMARY SCH., LA CLAVE STREET, LANGE PARK, CHAGUANAS.	323	98	0	421	
* 2890	PRESENTATION COLLEGE, ST. YVES STREET, CHAGUANAS.	188	135	0	323	597
	<b>TOTALS</b>	1,649	1,116	8	2,773	5,595

\* - Polling Station where the ballots of Special Electors were intermixed (Rule 93, of the Election (Amendment) Rules, 1986).

I hereby certify that the foregoing is a Statement of the Poll showing the number of votes cast for each Candidate, and do on this 15th day of July, 2003 declare GOPAUL BOODHAN elected.

WILLIAM MARK  
Returning Officer  
Electoral District of MONTROSE



ELECTIONS TO THE COUNCIL OF THE CHAGUANAS CORPORATION, 2003  
ELECTORAL DISTRICT OF CUNUPIA

POLLING DIVISION	POLLING STATION	VOTES CAST FOR EACH CANDIDATE		REJECTED BALLOTS	VOTES CAST	ELECTORAL LIST
		GITTENS, WENDY P.N.M.	RAMBARRAN, NARSINGH U.N.C.			
2700-01	DARUL ULOOM GIRLS COLLEGE, CHURCH STREET EAST, SMR CUNUPIA.	50	118	0	168	817
2700-02	DARUL ULOOM GIRLS COLLEGE, CHURCH STREET EAST, SMR CUNUPIA.	48	190	0	238	
2705-01	DARUL ULOOM GIRLS COLLEGE, CHURCH STREET EAST, SMR CUNUPIA.	41	92	1	134	785
2705-02	DARUL ULOOM GIRLS COLLEGE, CHURCH STREET EAST, SMR CUNUPIA.	33	173	0	206	
2715	DARUL ULOOM GIRLS COLLEGE, CHURCH STREET EAST, S.M.R CUNUPIA.	32	298	2	332	774
2716-01	CUNUPIA FARMERS RETAIL MARKET FACILITY, COR. SULTAN AVE. AND S.M.R, CUNUPIA.	46	156	0	202	1,162
2716-02	CUNUPIA FARMERS RETAIL MARKET FACILITY, COR. SULTAN AVE. AND S.M.R, CUNUPIA.	34	253	1	288	
	<b>TOTALS CARRIED FORWARD</b>	<b>284</b>	<b>1,280</b>	<b>4</b>	<b>1,568</b>	<b>3,538</b>

**ELECTIONS TO THE COUNCIL OF THE CHAGUANAS CORPORATION, 2003  
ELECTORAL DISTRICT OF CUNUPIA**

POLLING DIVISION	POLLING STATION	VOTES CAST FOR EACH CANDIDATE		REJECTED BALLOTS	VOTES CAST	ELECTORAL LIST
		GITTENS, WENDY P.N.M.	RAMBARRAN, NARSINGH U.N.C.			
NUMBER	ADDRESS			NUMBER AT EACH POLLING STATION	NUMBER AT EACH POLLING STATION	NUMBER OF NAMES ON LIST BY POLLING DIVISION
	<b>TOTALS BROUGHT FORWARD</b>	284	1,280	4	1,568	3,538
*2770-01	JERNINGHAM GOV'T PRIMARY SCHOOL, HASSARATH ROAD EXTENSION, CUNUPIA.	101	122	3	226	1,015
2770-02	JERNINGHAM GOV'T PRIMARY SCHOOL, HASSARATH ROAD EXTENSION, CUNUPIA.	58	195	0	253	
2772	JERNINGHAM GOV'T PRIMARY SCHOOL, HASSARATH ROAD EXTENSION, CUNUPIA.	58	102	4	164	516
2781	ENTERPRISE GOV'T PRIMARY SCHOOL, CEDAR DRIVE, HOMELAND GARDENS, CUNUPIA.	62	155	0	217	513
	<b>TOTALS</b>	563	1,854	11	2,428	5,582

\* - Polling Station where the ballots of Special Electors were intermixed (Rule 93, of the Election (Amendment) Rules, 1986).

I hereby certify that the foregoing is a Statement of the Poll showing the number of votes cast for each Candidate, and do on this 15th day of July, 2003 declare NARSINGH RAMBARRAN elected.

**SONNILAL RAMSAROOP**  
Returning Officer  
Electoral District of CUNUPIA

Appendix I

ELECTIONS TO THE COUNCIL OF THE CHAGUANAS CORPORATION, 2003  
ELECTORAL DISTRICT OF ENTERPRISE NORTH

POLLING DIVISION NUMBER	POLLING STATION ADDRESS	VOTES CAST FOR EACH CANDIDATE		REJECTED BALLOTS NUMBER AT EACH POLLING STATION	VOTES CAST NUMBER AT EACH POLLING STATION	ELECTORAL LIST NUMBER OF NAMES ON LIST BY POLLING DIVISION
		BAPTISTE, PATRICIA P.N.M.	KASMALLY, ROSHAD U.N.C.			
2815-01	JERNINGHAM GOVERNMENT PRIMARY SCHOOL HASSARATH ROAD EXTENSION, CUNUPIA.	78	130	1	209	1,641
2815-02	JERNINGHAM GOVERNMENT PRIMARY SCHOOL HASSARATH ROAD EXTENSION, CUNUPIA.	89	121	1	211	
*2815-03	JERNINGHAM GOVERNMENT PRIMARY SCHOOL HASSARATH ROAD EXTENSION, CUNUPIA.	97	203	0	300	
2820	ENTERPRISE GOVERNMENT PRIMARY SCHOOL, CEDAR DRIVE, HOMELAND GARDENS, CUNUPIA.	169	71	0	240	577
2822-01	GOLDFINGER SPREAD, JOHNSON STREET, ENTERPRISE VILLAGE, CHAGUANAS.	198	24	3	225	1,760
2822-02	GOLDFINGER SPREAD, JOHNSON STREET, ENTERPRISE VILLAGE, CHAGUANAS.	230	46	1	277	
2822-03	GOLDFINGER SPREAD, JOHNSON STREET, ENTERPRISE VILLAGE, CHAGUANAS.	181	53	2	236	
TOTALS CARRIED FORWARD		1,042	648	8	1,698	3,978

65

\* - Polling Station where the ballots of Special Electors were intermixed (Rule 93, of the Election (Amendment) Rules, 1986).

**ELECTIONS TO THE COUNCIL OF THE CHAGUANAS CORPORATION, 2003  
ELECTORAL DISTRICT OF ENTERPRISE NORTH**

POLLING DIVISION	POLLING STATION	VOTES CAST FOR EACH CANDIDATE		REJECTED BALLOTS	VOTES CAST	ELECTORAL LIST
		BAPTISTE, PATRICIA P.N.M.	KASMALLY, ROSHAD U.N.C.			
NUMBER	ADDRESS			NUMBER AT EACH POLLING STATION	NUMBER AT EACH POLLING STATION	NUMBER OF NAMES ON LIST BY POLLING DIVISION
	<b>TOTALS BROUGHT FORWARD</b>	1,042	648	8	1,698	3,978
2823	ENTERPRISE GOVERNMENT PRIMARY SCHOOL, CEDAR DRIVE, HOMELAND GARDENS, CUNUPIA.	179	32	1	212	574
2824	ENTERPRISE GOVERNMENT PRIMARY SCHOOL, CEDAR DRIVE, HOMELAND GARDENS, CUNUPIA.	127	29	0	156	450
2827-01	ENTERPRISE GOVERNMENT PRIMARY SCHOOL, CEDAR DRIVE, HOMELAND GARDENS, CUNUPIA.	101	70	1	172	821
2827-02	ENTERPRISE GOVERNMENT PRIMARY SCHOOL, CEDAR DRIVE, HOMELAND GARDENS, CUNUPIA.	70	67	2	139	
2855-01	ENDEAVOUR HINDU SCHOOL, RODNEY ROAD, ENDEAVOUR, CHAGUANAS.	21	273	2	296	938
2855-02	ENDEAVOUR HINDU SCHOOL, RODNEY ROAD, ENDEAVOUR, CHAGUANAS.	11	293	1	305	
	<b>TOTALS</b>	1,551	1,412	15	2,978	6,761

I hereby certify that the foregoing is a Statement of the Poll showing the number of votes cast for each Candidate, and do on this 15th day of July, 2003 declare PATRICIA BAPTISTE elected.

**SONNILAL RAMSAROOP**  
Returning Officer  
Electoral District of ENTERPRISE NORTH

ELECTIONS TO THE COUNCIL OF THE CHAGUANAS CORPORATION, 2003  
ELECTORAL DISTRICT OF ENTERPRISE SOUTH

POLLING DIVISION	POLLING STATION	VOTES CAST FOR EACH CANDIDATE		REJECTED BALLOTS	VOTES CAST	ELECTORAL LIST
		GUELMO, MICHAEL U.N.C.	HEERA, RONALD P.N.M.			
2810-01	LENDORE HINDU SCHOOL, CORNER ENTERPRISE AND SCHOOL STS., ENTERPRISE.	106	106	0	212	982
2810-02	LENDORE HINDU SCHOOL, CORNER ENTERPRISE AND SCHOOL STS., ENTERPRISE.	119	108	1	228	
2825-01	GOLDFINGER SPREAD, JOHNSON STREET, ENTERPRISE VILLAGE, CHAGUANAS.	46	176	0	222	1,594
2825-02	GOLDFINGER SPREAD, JOHNSON STREET, ENTERPRISE VILLAGE, CHAGUANAS.	64	157	0	221	
2825-03	GOLDFINGER SPREAD, JOHNSON STREET, ENTERPRISE VILLAGE, CHAGUANAS.	70	180	3	253	
2828-01	LENDORE HINDU SCHOOL, CORNER ENTERPRISE AND SCHOOL STS., ENTERPRISE.	61	177	0	238	866
2828-02	LENDORE HINDU SCHOOL, CORNER ENTERPRISE AND SCHOOL STS., ENTERPRISE.	64	138	1	203	
TOTALS CARRIED FORWARD		530	1,042	5	1,577	3,442

**ELECTIONS TO THE COUNCIL OF THE CHAGUANAS CORPORATION, 2003  
ELECTORAL DISTRICT OF ENTERPRISE SOUTH**

POLLING DIVISION	POLLING STATION	VOTES CAST FOR EACH CANDIDATE		REJECTED BALLOTS	VOTES CAST	ELECTORAL LIST
		GUELMO, MICHAEL U.N.C.	HEERA, RONALD P.N.M.			
NUMBER	ADDRESS			NUMBER AT EACH POLLING STATION	NUMBER AT EACH POLLING STATION	NUMBER OF NAMES ON LIST BY POLLING DIVISION
	<b>TOTALS BROUGHT FORWARD</b>	530	1,042	5	1,577	3,442
2829-01	LENDRE HINDU SCHOOL, CORNER ENTERPRISE AND SCHOOL STS., ENTERPRISE.	106	216	0	322	1,547
*2829-02	LENDRE HINDU SCHOOL, CORNER ENTERPRISE AND SCHOOL STS., ENTERPRISE.	122	190	4	316	
2831-01	LONGDENVILLE GOV'T PRIMARY SCHOOL, BRASSO-CAPARO VALLEY ROAD, LONGDENVILLE.	124	88	0	212	867
2831-02	LONGDENVILLE GOV'T PRIMARY SCHOOL, BRASSO-CAPARO VALLEY ROAD, LONGDENVILLE.	165	69	0	234	
2832-01	LONGDENVILLE GOV'T PRIMARY SCHOOL, BRASSO-CAPARO VALLEY ROAD, LONGDENVILLE.	44	134	1	179	906
2832-02	LONGDENVILLE GOV'T PRIMARY SCHOOL, BRASSO-CAPARO VALLEY ROAD, LONGDENVILLE.	63	197	3	263	
	<b>TOTALS</b>	<b>1,154</b>	<b>1,936</b>	<b>13</b>	<b>3,103</b>	<b>6,762</b>

\* - Polling Station where the ballots of Special Electors were intermixed (Rule 93, of the Election (Amendment) Rules, 1986).

I hereby certify that the foregoing is a Statement of the Poll showing the number of votes cast for each Candidate, and do on this 15th day of July, 2003 declare RONALD HEERA elected.

**SONNILAL RAMSAROOP**  
Returning Officer  
Electoral District of ENTERPRISE SOUTH

ELECTIONS TO THE COUNCIL OF THE CHAGUANAS CORPORATION, 2003  
ELECTORAL DISTRICT OF CHARLIEVILLE

POLLING DIVISION	POLLING STATION	VOTES CAST FOR EACH CANDIDATE		REJECTED BALLOTS	VOTES CAST	ELECTORAL LIST
		ISAHAK, FALISHA U.N.C.	NAGESSAR, RAMNARINE P.N.M.			
NUMBER	ADDRESS			NUMBER AT EACH POLLING STATION	NUMBER AT EACH POLLING STATION	NUMBER OF NAMES ON LIST BY POLLING DIVISION
2750-01	FELICITY MAHA SABHA SCHOOL, CACANDEE ROAD, FELICITY.	247	39	0	286	1,321
2750-02	FELICITY MAHA SABHA SCHOOL, CACANDEE ROAD, FELICITY.	254	38	0	292	
2755-01	CHARLIEVILLE PRESBYTERIAN SCHOOL, CARONI SAVANNAH ROAD, CHARLIEVILLE.	207	36	0	243	1,282
2755-02	CHARLIEVILLE PRESBYTERIAN SCHOOL, CARONI SAVANNAH ROAD, CHARLIEVILLE.	207	49	0	256	
2875-01	CHAGUANAS R.C. SCHOOL, HENDERSON STREET, CHAGUANAS.	126	78	0	204	1,606
*2875-02	CHAGUANAS R.C. SCHOOL, HENDERSON STREET, CHAGUANAS.	149	92	6	247	
2875-03	CHAGUANAS R.C. SCHOOL, HENDERSON STREET, CHAGUANAS.	142	43	1	186	
TOTALS CARRIED FORWARD		1,332	375	7	1,714	4,209

\* - Polling Station where the ballots of Special Electors were intermixed (Rule 93, of the Election (Amendment) Rules, 1986).

ELECTIONS TO THE COUNCIL OF THE CHAGUANAS CORPORATION, 2003  
ELECTORAL DISTRICT OF CHARLIEVILLE

POLLING DIVISION	POLLING STATION	VOTES CAST FOR EACH CANDIDATE		REJECTED BALLOTS	VOTES CAST	ELECTORAL LIST
NUMBER	ADDRESS	ISAHAK, FALISHA U.N.C.	NAGESSAR, RAMNARINE P.N.M.	NUMBER AT EACH POLLING STATION	NUMBER AT EACH POLLING STATION	NUMBER OF NAMES ON LIST BY POLLING DIVISION
	<b>TOTALS BROUGHT FORWARD</b>	1,332	375	7	1,714	4,209
2880-01	CHAGUANAS R.C. SCHOOL, HENDERSON STREET, CHAGUANAS.	97	57	0	154	1,035
2880-02	CHAGUANAS R.C. SCHOOL, HENDERSON STREET, CHAGUANAS.	166	49	0	215	
2885	CHAGUANAS R.C. SCHOOL, HENDERSON STREET, CHAGUANAS.	52	23	1	76	228
2915	CHAGUANAS R.C. SCHOOL, HENDERSON STREET, CHAGUANAS.	153	130	0	283	720
	<b>TOTALS</b>	1,800	634	8	2,442	6,192

70

I hereby certify that the foregoing is a Statement of the Poll showing the number of votes cast for each Candidate, and do on this 15th day of July, 2003 declare FALISHA ISAHAK elected.

ANDREW RAMNARACE  
Returning Officer  
Electoral District of CHARLIEVILLE



**ELECTIONS TO THE COUNCIL OF THE CHAGUANAS CORPORATION, 2003  
ELECTORAL DISTRICT OF MUNROE ROAD/CARONI SAVANNAH**

POLLING DIVISION	POLLING STATION	VOTES CAST FOR EACH CANDIDATE		REJECTED BALLOTS	VOTES CAST	ELECTORAL LIST
		RAMKISSOON, KRISHNA P.N.M.	SAMUEL, JOEY U.N.C.			
2760-01	CHARLIEVILLE PRESBYTERIAN SCHOOL, CARONI SAVANNAH ROAD, CHARLIEVILLE.	45	257	0	302	1,189
2760-02	CHARLIEVILLE PRESBYTERIAN SCHOOL, CARONI SAVANNAH ROAD, CHARLIEVILLE.	25	257	2	284	
2765-01	MUNROE ROAD GOV'T PRIMARY SCHOOL, MUNROE ROAD, CUNUPIA.	31	187	0	218	1,467
2765-02	MUNROE ROAD GOV'T PRIMARY SCHOOL, MUNROE ROAD, CUNUPIA.	42	277	1	320	
2860	ENDEAVOUR HINDU SCHOOL, RODNEY ROAD, ENDEAVOUR, CHAGUANAS.	16	274	2	292	603
2865-01	CHARLIEVILLE A.S.J.A. SCHOOL, CARONI SAVANNAH ROAD, ST. CHARLES VILLAGE.	57	188	1	246	1,361
	<b>TOTALS CARRIED FORWARD</b>	<b>216</b>	<b>1,440</b>	<b>6</b>	<b>1,662</b>	<b>4,620</b>

ELECTIONS TO THE COUNCIL OF THE CHAGUANAS CORPORATION, 2003  
ELECTORAL DISTRICT OF MUNROE ROAD/CARONI SAVANNAH

POLLING DIVISION	POLLING STATION	VOTES CAST FOR EACH CANDIDATE		REJECTED BALLOTS	VOTES CAST	ELECTORAL LIST
NUMBER	ADDRESS	RAMKISSOON, KRISHNA P.N.M.	SAMUEL, JOEY U.N.C.	NUMBER AT EACH POLLING STATION	NUMBER AT EACH POLLING STATION	NUMBER OF NAMES ON LIST BY POLLING DIVISION
	<b>TOTALS BROUGHT FORWARD</b>	216	1,440	6	1,662	4,620
2865-02	CHARLIEVILLE A.S.J.A. SCHOOL, CARONI SAVANNAH ROAD, ST. CHARLES VILLAGE.	29	172	0	201	
*2870-01	CHARLIEVILLE A.S.J.A. SCHOOL, CARONI SAVANNAH ROAD, ST. CHARLES VILLAGE.	17	284	1	302	1,251
2870-02	CHARLIEVILLE A.S.J.A. SCHOOL, CARONI SAVANNAH ROAD, ST. CHARLES VILLAGE.	23	312	0	335	
	<b>TOTALS</b>	285	2,208	7	2,500	5,871

\* - Polling Station where the ballots of Special Electors were intermixed (Rule 93, of the Election (Amendment) Rules, 1986).

I hereby certify that the foregoing is a Statement of the Poll showing the number of votes cast for each Candidate, and do on this 15th day of July, 2003 declare JOEY SAMUEL elected.

ANDREW RAMNARACE  
Returning Officer  
Electoral District of MUNROE ROAD/CARONI SAVANNAH

ELECTIONS TO THE COUNCIL OF THE DIEGO MARTIN CORPORATION, 2003  
ELECTORAL DISTRICT OF CHAGUARAMAS/GLENCOE

POLLING DIVISION NUMBER	POLLING STATION ADDRESS	VOTES CAST FOR EACH CANDIDATE		REJECTED BALLOTS NUMBER AT EACH POLLING STATION	VOTES CAST NUMBER AT EACH POLLING STATION	ELECTORAL LIST NUMBER OF NAMES ON LIST BY POLLING DIVISION
		EDWARDS, CAMILLE N.A.R.	SINNETTE, NELSON P.N.M.			
0005	GOVERNMENT TRAINING UNIT, WESTERN MAIN ROAD, CHAGUARAMAS.	2	8	0	10	70
0010-01	CARENAGE BOYS' GOV'T SCHOOL, SCHOOL STREET, CARENAGE.	5	74	0	79	865
0010-02	CARENAGE BOYS' GOV'T SCHOOL, SCHOOL STREET, CARENAGE.	4	72	3	79	
0015	CARENAGE BOYS' GOV'T SCHOOL, SCHOOL STREET, CARENAGE.	6	90	0	96	444
0020-01	CARENAGE GIRLS' GOV'T SCHOOL, SCHOOL STREET, CARENAGE.	6	164	3	173	1,539
0020-02	CARENAGE GIRLS' GOV'T SCHOOL, SCHOOL STREET, CARENAGE.	7	174	1	182	
*0025-01	CARENAGE GIRLS' GOV'T SCHOOL, SCHOOL STREET, CARENAGE.	15	181	0	196	995
0025-02	CARENAGE GIRLS' GOV'T SCHOOL, SCHOOL STREET, CARENAGE.	3	132	1	136	
0030-01	POINT CUMANÁ GOV'T PRIMARY SCHOOL, FITZALLEN STREET, POINT CUMANÁ.	7	102	2	111	1,873
	<b>TOTALS CARRIED FORWARD</b>	<b>55</b>	<b>997</b>	<b>10</b>	<b>815</b>	<b>5,786</b>

\* - Polling Station where the ballots of Special Electors were Intermixed (Rule 93, of the Election (Amendment) Rules, 1986).

Appendix I

ELECTIONS TO THE COUNCIL OF THE DIEGO MARTIN CORPORATION, 2003  
ELECTORAL DISTRICT OF CHAGUARAMAS/GLENCOE

POLLING DIVISION	POLLING STATION	VOTES CAST FOR EACH CANDIDATE		REJECTED BALLOTS	VOTES CAST	ELECTORAL LIST
		EDWARDS, CAMILLE N.A.R.	SINNETTE, NELSON P.N.M.			
NUMBER	ADDRESS			NUMBER AT EACH POLLING STATION	NUMBER AT EACH POLLING STATION	NUMBER OF NAMES ON LIST BY POLLING DIVISION
	<b>TOTALS BROUGHT FORWARD</b>	55	997	10	815	5,786
0030-02	POINT CUMANA GOV'T PRIMARY SCHOOL, FITZALLEN STREET, POINT CUMANA.	4	102	0	106	
0030-03	POINT CUMANA GOV'T PRIMARY SCHOOL, FITZALLEN STREET, POINT CUMANA.	3	93	1	97	
0035-01	POINT CUMANA R.C. SCHOOL, BELLERAND STREET, POINT CUMANA.	6	135	2	143	1,138
0035-02	POINT CUMANA R.C. SCHOOL, BELLERAND STREET, POINT CUMANA.	11	122	0	133	
0045-01	ST. ANTHONY'S COLLEGE, MORNE COCO ROAD, WESTMOORINGS.	40	49	0	89	1,356
0045-02	ST. ANTHONY'S COLLEGE, MORNE COCO ROAD, WESTMOORINGS.	84	41	0	125	
	<b>TOTALS</b>	<b>203</b>	<b>1,539</b>	<b>13</b>	<b>1,755</b>	<b>8,280</b>

I hereby certify that the foregoing is a Statement of the Poll showing the number of votes cast for each Candidate, and do on this 15th day of July, 2003 declare NELSON SINNETTE elected.

LUNA WRIGHT  
Returning Officer  
Electoral District of CHAGUARAMAS/GLENCOE

ELECTIONS TO THE COUNCIL OF THE DIEGO MARTIN CORPORATION, 2003  
ELECTORAL DISTRICT OF GOODWOOD/LA PUERTA

POLLING DIVISION NUMBER	POLLING STATION ADDRESS	VOTES CAST FOR EACH CANDIDATE		REJECTED BALLOTS	VOTES CAST	ELECTORAL DISTRICT
		HONG, SUSAN P.N.M.	VIARRUEL, CAROL N.A.R.			
* 0040	ST. ANTHONY'S COLLEGE, MORNE COCO ROAD, WESTMOORINGS.	96	20	0	116	348
0041-01	ST. ANTHONY'S COLLEGE, MORNE COCO ROAD, WESTMOORINGS.	94	31	0	125	1,367
0041-02	ST. ANTHONY'S COLLEGE, MORNE COCO ROAD, WESTMOORINGS.	86	46	0	132	
0070-01	LA PUERTA GOVERNMENT PRIMARY SCHOOL, BROOME STREET, DIEGO MARTIN.	165	8	0	173	1,222
0070-02	LA PUERTA GOVERNMENT PRIMARY SCHOOL, BROOME STREET, DIEGO MARTIN.	148	14	0	162	
0071	LA PUERTA GOVERNMENT PRIMARY SCHOOL, BROOME STREET, DIEGO MARTIN.	128	29	1	158	730
0075-01	LA PUERTA GOVERNMENT PRIMARY SCHOOL, BROOME STREET, DIEGO MARTIN.	121	10	0	131	992
TOTALS CARRIED FORWARD		838	158	1	997	4,659

75

\* - Polling Station where the ballots of Special Electors were Intermixed (Rule 93, of the Election (Amendment) Rules, 1986).

ELECTIONS TO THE COUNCIL OF THE DIEGO MARTIN CORPORATION, 2003  
ELECTORAL DISTRICT OF GOODWOOD/LA PUERTA

POLLING DIVISION	POLLING STATION	VOTES CAST FOR EACH CANDIDATE		REJECTED BALLOTS	VOTES CAST	ELECTORAL DISTRICT
		HONG, SUSAN P.N.M.	VIARRUEL, CAROL N.A.R.			
	TOTALS BROUGHT FORWARD	838	158	1	997	4,659
0075-02	LA PUERTA GOVERNMENT PRIMARY SCHOOL, BROOME STREET, DIEGO MARTIN.	117	9	3	129	
0076	LA PUERTA GOVERNMENT PRIMARY SCHOOL, BROOME STREET, DIEGO MARTIN.	110	6	0	116	540
0080-01	DIEGO MARTIN GIRLS' R.C. PRIMARY SCHOOL CHURCH STREET, DIEGO MARTIN.	100	11	0	111	2,404
0080-02	DIEGO MARTIN GIRLS' R.C. PRIMARY SCHOOL CHURCH STREET, DIEGO MARTIN.	130	7	1	138	
0080-03	DIEGO MARTIN GIRLS' R.C. PRIMARY SCHOOL CHURCH STREET, DIEGO MARTIN.	113	28	0	141	
0080-04	DIEGO MARTIN GIRLS' R.C. PRIMARY SCHOOL CHURCH STREET, DIEGO MARTIN.	115	20	0	135	
	TOTALS	1,523	239	5	1,767	7,603

I hereby certify that the foregoing is a Statement of the Poll showing the number of votes cast for each Candidate, and do on this 15th day of July, 2003 declare SUSAN HONG elected.

LUNA WRIGHT  
Returning Officer  
Electoral District of GOODWOOD/LA PUERTA

ELECTIONS TO THE COUNCIL OF THE DIEGO MARTIN CORPORATION, 2003  
ELECTORAL DISTRICT OF COVIGNE/RICHPLAIN

POLLING DIVISION	POLLING STATION	VOTES CAST FOR EACH CANDIDATE		REJECTED BALLOTS	VOTES CAST	ELECTORAL LIST
		GODDARD, ANN DELORES U.N.C.	SHEPPARD, CLAUDIA P.N.M.			
0105-01	DIEGO MARTIN GIRLS' R.C. PRIMARY SCHOOL CHURCH STREET, DIEGO MARTIN.	19	106	2	127	2,481
0105-02	DIEGO MARTIN GIRLS' R.C. PRIMARY SCHOOL CHURCH STREET, DIEGO MARTIN.	8	91	0	99	
0105-03	DIEGO MARTIN GIRLS' R.C. PRIMARY SCHOOL CHURCH STREET, DIEGO MARTIN.	15	87	0	102	
0105-04	DIEGO MARTIN GIRLS' R.C. PRIMARY SCHOOL CHURCH STREET, DIEGO MARTIN.	22	94	0	116	
* 0115	DIEGO MARTIN BOYS' R.C. SCHOOL, CHURCH STREET, DIEGO MARTIN.	7	203	1	211	
0120-01	DIEGO MARTIN BOYS' R.C. SCHOOL, CHURCH STREET, DIEGO MARTIN.	10	157	0	167	
0120-02	DIEGO MARTIN BOYS' R.C. SCHOOL, CHURCH STREET, DIEGO MARTIN.	13	134	3	150	
TOTALS CARRIED FORWARD		94	872	6	972	5,781

77

\* - Polling Station where the ballots of Special Electors were intermixed (Rule 93, of the Election (Amendment) Rules, 1986).

**ELECTIONS TO THE COUNCIL OF THE DIEGO MARTIN CORPORATION, 2003  
ELECTORAL DISTRICT OF COVIGNE/RICHPLAIN**

POLLING DIVISION	POLLING STATION	VOTES CAST FOR EACH CANDIDATE		REJECTED BALLOTS	VOTES CAST	ELECTORAL LIST
		GODDARD, ANN DELORES U.N.C.	SHEPPARD, CLAUDIA P.N.M.			
NUMBER	ADDRESS			NUMBER AT EACH POLLING STATION	NUMBER AT EACH POLLING STATION	NUMBER OF NAMES ON LIST BY POLLING DIVISION
	TOTALS BROUGHT FORWARD	94	872	6	972	5,781
0120-03	DIEGO MARTIN BOYS' R.C. SCHOOL, CHURCH STREET, DIEGO MARTIN.	16	115	0	131	
0120-04	DIEGO MARTIN BOYS' R.C. SCHOOL, CHURCH STREET, DIEGO MARTIN.	6	122	1	129	
0125-01	BAGATELLE LOWER GREEN HILL VILLAGE COMMUNITY CENTRE, BAGATELLE ROAD, DIEGO MARTIN.	20	103	0	123	2,602
0125-02	BAGATELLE LOWER GREEN HILL VILLAGE COMMUNITY CENTRE, BAGATELLE ROAD, DIEGO MARTIN.	12	117	1	130	
0125-03	BAGATELLE LOWER GREEN HILL VILLAGE COMMUNITY CENTRE, BAGATELLE ROAD, DIEGO MARTIN.	32	93	3	128	
0125-04	BAGATELLE LOWER GREEN HILL VILLAGE COMMUNITY CENTRE, BAGATELLE ROAD, DIEGO MARTIN.	45	95	0	140	
	TOTALS	225	1,517	11	1,753	8,383

I hereby certify that the foregoing is a Statement of the Poll showing the number of votes cast for each Candidate, and do on this 15th day of July, 2003 declare CLAUDIA SHEPPARD elected.

**LUNA WRIGHT**  
Returning Officer  
Electoral District of COVIGNE/RICHPLAIN



ELECTIONS TO THE COUNCIL OF THE DIEGO MARTIN CORPORATION, 2003  
ELECTORAL DISTRICT OF DIAMONDVALE

POLLING DIVISION	POLLING STATION	VOTES CAST FOR EACH CANDIDATE		REJECTED BALLOTS	VOTES CAST	ELECTORAL LIST
		LA TOUCHE, GAIL DONNA P.N.M.	RAMPERSAD, DANIEL U.N.C.			
0100	DIEGO MARTIN GOV'T SECONDARY SCHOOL, WENDY FITZWILLIAM BOULEVARD, DIAMOND VALE, DIEGO MARTIN.	77	59	0	136	612
0102	DIEGO MARTIN GOV'T SECONDARY SCHOOL, WENDY FITZWILLIAM BOULEVARD, DIAMOND VALE, DIEGO MARTIN.	138	16	0	154	645
0103-01	DIEGO MARTIN GOV'T SECONDARY SCHOOL, WENDY FITZWILLIAM BOULEVARD, DIAMOND VALE, DIEGO MARTIN.	103	7	0	110	791
0103-02	DIEGO MARTIN GOV'T SECONDARY SCHOOL, WENDY FITZWILLIAM BOULEVARD, DIAMOND VALE, DIEGO MARTIN.	119	9	0	128	
*0104	DIEGO MARTIN GOV'T SECONDARY SCHOOL, WENDY FITZWILLIAM BOULEVARD, DIAMOND VALE, DIEGO MARTIN.	168	21	0	189	532
0110	DIAMONDVALE GOV'T PRIMARY SCHOOL, AQUAMARINE DRIVE, DIAMONDVALE, DIEGO MARTIN.	137	11	0	148	503
0111-01	DIEGO MARTIN GOV'T PRIMARY SCHOOL, DIEGO MARTIN MAIN ROAD (OPPOSITE ABEL STREET).	190	18	0	208	1,591
0111-02	DIEGO MARTIN JUNIOR SECONDARY SCHOOL ST. LUCIEN ROAD, DIEGO MARTIN.	64	25	0	89	
	TOTALS CARRIED FORWARD	996	166	0	1,162	4,674

\* - Polling Station where the ballots of Special Electors were intermixed (Rule 93, of the Election (Amendment) Rules, 1986).

ELECTIONS TO THE COUNCIL OF THE DIEGO MARTIN CORPORATION, 2003  
 ELECTORAL DISTRICT OF DIAMONDVALE

POLLING DIVISION	POLLING STATION	VOTES CAST FOR EACH CANDIDATE		REJECTED BALLOTS	VOTES CAST	ELECTORAL LIST
		LA TOUCHE, GAIL DONNA P.N.M.	RAMPERSAD, DANIEL U.N.C.			
NUMBER	ADDRESS			NUMBER AT EACH POLLING STATION	NUMBER AT EACH POLLING STATION	NUMBER OF NAMES ON LIST BY POLLING DIVISION
	TOTALS BROUGHT FORWARD	996	166	0	1,162	4,674
0111-03	DIEGO MARTIN JUNIOR SECONDARY SCHOOL, ST. LUCIEN ROAD, DIEGO MARTIN.	40	51	0	91	
0112	DIAMONDVALE GOV'T PRIMARY SCHOOL, AQUAMARINE DRIVE, DIAMONDVALE, DIEGO MARTIN.	154	5	1	160	542
0113-01	DIAMONDVALE GOV'T PRIMARY SCHOOL, AQUAMARINE DRIVE, DIAMONDVALE, DIEGO MARTIN.	148	9	1	158	972
0113-02	DIAMONDVALE GOV'T PRIMARY SCHOOL, AQUAMARINE DRIVE, DIAMONDVALE, DIEGO MARTIN.	145	13	0	158	
0114-01	DIAMONDVALE GOV'T PRIMARY SCHOOL, AQUAMARINE DRIVE, DIAMONDVALE, DIEGO MARTIN.	117	10	0	127	809
0114-02	DIAMONDVALE GOV'T PRIMARY SCHOOL, AQUAMARINE DRIVE, DIAMONDVALE, DIEGO MARTIN.	115	5	1	121	
	TOTALS	1,715	259	3	1,977	6,997

08

I hereby certify that the foregoing is a Statement of the Poll showing the number of votes cast for each Candidate, and do on this 15th day of July, 2003 declare GAIL DONNA LA TOUCHE elected.

ASHWIN CREED  
 Returning Officer  
 Electoral District of DIAMONDVALE

ELECTIONS TO THE COUNCIL OF THE DIEGO MARTIN CORPORATION, 2003  
ELECTORAL DISTRICT OF MORNE COCO/ALYCE GLEN

POLLING DIVISION	POLLING STATION	VOTES CAST FOR EACH CANDIDATE		REJECTED BALLOTS	VOTES CAST	ELECTORAL LIST
		GEORGE, LYNDON P.N.M.	MARS, ROCKEY JOSEPH U.N.C.			
NUMBER	ADDRESS			NUMBER AT EACH POLLING STATION	NUMBER AT EACH POLLING STATION	NUMBER OF NAMES ON LIST BY POLLING DIVISION
0055	FOUR ROADS GOV'T PRIMARY SCHOOL, UNION ROAD, FOUR ROADS, DIEGO MARTIN.	94	2	0	96	416
*0060-01	MAPLE LEAF INTERNATIONAL SCHOOL, ALYCE HEIGHTS DRIVE, ALYCE GLEN, PETIT VALLEY.	114	15	0	129	847
0060-02	MAPLE LEAF INTERNATIONAL SCHOOL, ALYCE HEIGHTS DRIVE, ALYCE GLEN, PETIT VALLEY.	79	8	0	87	
0085	CRYSTAL STREAM GOV'T PRIMARY SCHOOL, CRYSTAL STREAM AVENUE, DIEGO MARTIN.	71	30	2	103	471
0086-01	CRYSTAL STREAM GOV'T PRIMARY SCHOOL, CRYSTAL STREAM AVENUE, DIEGO MARTIN.	56	21	0	77	815
0086-02	CRYSTAL STREAM GOV'T PRIMARY SCHOOL, CRYSTAL STREAM AVENUE, DIEGO MARTIN.	43	17	0	60	
0095-01	WESTPORT PRIMARY S.D.A. SCHOOL, CHOW QUAN AVENUE, DIEGO MARTIN.	83	8	0	91	857
0095-02	WESTPORT PRIMARY S.D.A. SCHOOL, CHOW QUAN AVENUE, DIEGO MARTIN.	101	13	1	115	
	TOTALS CARRIED FORWARD	641	114	3	758	3,406

\* - Polling Station where the ballots of Special Electors were intermixed (Rule 93, of the Election (Amendment) Rules, 1986).

ELECTIONS TO THE COUNCIL OF THE DIEGO MARTIN CORPORATION, 2003  
ELECTORAL DISTRICT OF MORNE COCO/ALYCE GLEN

POLLING DIVISION	POLLING STATION	VOTES CAST FOR EACH CANDIDATE		REJECTED BALLOTS	VOTES CAST	ELECTORAL LIST
		GEORGE, LYNDON P.N.M.	MARS, ROCKEY JOSEPH U.N.C.			
NUMBER	ADDRESS			NUMBER AT EACH POLLING STATION	NUMBER AT EACH POLLING STATION	NUMBER OF NAMES ON LIST BY POLLING DIVISION
	TOTALS BROUGHT FORWARD	641	114	3	758	3,406
0160-01	PETIT VALLEY BOYS' R.C. SCHOOL, MORNE COCO ROAD, PETIT VALLEY.	159	17	0	176	4,281
0160-02	PETIT VALLEY BOYS' R.C. SCHOOL, MORNE COCO ROAD, PETIT VALLEY.	124	14	0	138	
0160-03	PETIT VALLEY BOYS' R.C. SCHOOL, MORNE COCO ROAD, PETIT VALLEY.	140	19	1	160	
0160-04	PETIT VALLEY BOYS' R.C. SCHOOL, MORNE COCO ROAD, PETIT VALLEY.	113	20	0	133	
0160-05	SIMEON ROAD COMMUNITY CENTRE, SIMEON ROAD, SPARROW DRIVE, PETIT VALLEY.	117	6	1	124	
0160-06	SIMEON ROAD YOUTH CENTRE, SIMEON ROAD, SPARROW DRIVE, PETIT VALLEY.	108	11	1	120	
0160-07	PETIT VALLEY HEALTH CENTRE (NEXT TO FITNESS CENTRE) SIMEON ROAD, PETIT VALLEY.	176	6	1	183	
	TOTALS	1,578	207	7	1,792	7,687

I hereby certify that the foregoing is a Statement of the Poll showing the number of votes cast for each Candidate, and do on this 15th day of July, 2003  
declare LYNDON GEORGE elected.

ASHWIN CREED  
Returning Officer  
Electoral District of MORNE COCO/ALYCE GLEN

ELECTIONS TO THE COUNCIL OF THE DIEGO MARTIN CORPORATION, 2003  
ELECTORAL DISTRICT OF PETIT VALLEY/COCORITE

POLLING DIVISION	POLLING STATION	VOTES CAST FOR EACH CANDIDATE		REJECTED BALLOTS	VOTES CAST	ELECTORAL LIST
		HINDS, IRENE P.N.M.	KARATALI, KAREN SALIMA U.N.C.			
NUMBER	ADDRESS			NUMBER AT EACH POLLING STATION	NUMBER AT EACH POLLING STATION	NUMBER OF NAMES ON LIST BY POLLING DIVISION
0050-01	ST. ANTHONY'S COLLEGE, MORNE COCO ROAD, WESTMOORINGS.	53	19	1	73	1,071
0050-02	ST. ANTHONY'S COLLEGE, MORNE COCO ROAD, WESTMOORINGS.	44	27	0	71	
0051-01	FOUR ROADS GOV'T PRIMARY SCHOOL, UNION ROAD, FOUR ROADS, DIEGO MARTIN.	143	13	2	158	1,482
0051-02	FOUR ROADS GOV'T PRIMARY SCHOOL, UNION ROAD, FOUR ROADS, DIEGO MARTIN.	121	15	2	138	
0065-01	MAPLE LEAF INTERNATIONAL SCHOOL, ALYCE HEIGHTS DRIVE, ALYCE GLEN, PETIT VALLEY.	81	22	0	103	954
0065-02	MAPLE LEAF INTERNATIONAL SCHOOL, ALYCE HEIGHTS DRIVE, ALYCE GLEN, PETIT VALLEY.	84	14	0	98	
*0066	CRYSTAL STREAM GOV'T PRIMARY SCHOOL, CRYSTAL STREAM AVENUE, DIEGO MARTIN.	102	21	1	124	579
	TOTALS CARRIED FORWARD	628	131	6	765	4,086

83

\* - Polling Station where the ballots of Special Electors were Intermixed (Rule 93, of the Election (Amendment) Rules, 1986).

**ELECTIONS TO THE COUNCIL OF THE DIEGO MARTIN CORPORATION, 2003  
ELECTORAL DISTRICT OF PETIT VALLEY/COCORITE**

POLLING DIVISION	POLLING STATION	VOTES CAST FOR EACH CANDIDATE		REJECTED BALLOTS	VOTES CAST	ELECTORAL LIST
		HINDS, IRENE P.N.M.	KARATALI, KAREN SALIMA U.N.C.			
NUMBER	ADDRESS			NUMBER AT EACH POLLING STATION	NUMBER AT EACH POLLING STATION	NUMBER OF NAMES ON LIST BY POLLING DIVISION
	<b>TOTALS BROUGHT FORWARD</b>	628	131	6	765	4,086
0230-01	COCORITE GOV'T PRIMARY SCHOOL, 5, LADY HOCHOY CIRCULAR ROAD, COCORITE.	101	14	0	115	4,043
0230-02	COCORITE GOV'T PRIMARY SCHOOL, 5, LADY HOCHOY CIRCULAR ROAD, COCORITE.	165	16	2	183	
0230-03	COCORITE GOV'T PRIMARY SCHOOL, 5, LADY HOCHOY CIRCULAR ROAD, COCORITE.	144	15	0	159	
0230-04	COCORITE GOV'T PRIMARY SCHOOL, 5, LADY HOCHOY CIRCULAR ROAD, COCORITE.	160	17	1	178	
0230-05	MUCURAPO BOYS' R.C. SCHOOL, GEORGE CABRAL STREET, ST. JAMES.	106	11	0	117	
0230-06	MUCURAPO BOYS' R.C. SCHOOL, GEORGE CABRAL STREET, ST. JAMES.	107	9	0	116	
	<b>TOTALS</b>	1,411	213	9	1,633	8,129

I hereby certify that the foregoing is a Statement of the Poll showing the number of votes cast for each Candidate, and do on this 15th day of July, 2003 declare IRENE HINDS elected.

**ASHWIN CREED**  
Returning Officer  
Electoral District of PETIT VALLEY/COCORITE

ELECTIONS TO THE COUNCIL OF THE DIEGO MARTIN CORPORATION, 2003  
ELECTORAL DISTRICT OF ST. LUCIEN/CAMERON HILL

POLLING DIVISION	POLLING STATION	VOTES CAST FOR EACH CANDIDATE		REJECTED BALLOTS	VOTES CAST	ELECTORAL LIST
		CROPPER, BERNARD P.N.M.	JACK, HEATHER U.N.C.			
NUMBER	ADDRESS			NUMBER AT EACH POLLING STATION	NUMBER AT EACH POLLING STATION	NUMBER OF NAMES ON LIST BY POLLING DIVISION
* 0090	PETIT VALLEY GIRLS' R.C. SCHOOL, HORNE COCO ROAD, PETIT VALLEY.	185	29	3	217	579
0130-01	DIEGO MARTIN JUNIOR SEC. SCHOOL, ST. LUCIEN ROAD, DIEGO MARTIN.	74	43	0	117	1,134
0130-02	DIEGO MARTIN JUNIOR SEC. SCHOOL, ST. LUCIEN ROAD, DIEGO MARTIN.	76	24	0	100	
0131-01	PATNA/RIVER ESTATE GOV'T PRIMARY SCH NORTH POST ROAD, PATNA VILLAGE, DIEGO MARTIN.	109	17	0	126	3,140
0131-02	PATNA/RIVER ESTATE GOV'T PRIMARY SCH NORTH POST ROAD, PATNA VILLAGE, DIEGO MARTIN.	176	12	3	191	
0131-03	PATNA/RIVER ESTATE GOV'T PRIMARY SCH NORTH POST ROAD, PATNA VILLAGE, DIEGO MARTIN.	145	14	0	159	
0131-04	PATNA/RIVER ESTATE GOV'T PRIMARY SCH NORTH POST ROAD, PATNA VILLAGE, DIEGO MARTIN.	144	31	1	176	
TOTALS CARRIED FORWARD		909	170	7	1,086	4,853

85

\* - Polling Station where the ballots of Special Electors were intermixed (Rule 93, of the Election (Amendment) Rules, 1986).

**ELECTIONS TO THE COUNCIL OF THE DIEGO MARTIN CORPORATION, 2003  
ELECTORAL DISTRICT OF ST. LUCIEN/CAMERON HILL**

POLLING DIVISION	POLLING STATION	VOTES CAST FOR EACH CANDIDATE		REJECTED BALLOTS	VOTES CAST	ELECTORAL LIST
		CROPPER, BERNARD P.N.M.	JACK, HEATHER U.N.C.			
NUMBER	ADDRESS			NUMBER AT EACH POLLING STATION	NUMBER AT EACH POLLING STATION	NUMBER OF NAMES ON LIST BY POLLING DIVISION
	<b>TOTALS BROUGHT FORWARD</b>	909	170	7	1,086	4,853
0131-05	PATNA/RIVER ESTATE GOV'T PRIMARY SCH. NORTH POST ROAD, PATNA VILLAGE, DIEGO MARTIN.	146	6	0	152	
0150-01	PARAMIN R.C. SCHOOL, PARAMIN VILLAGE, MARAVAL.	133	6	0	139	2,173
0150-02	PARAMIN R.C. SCHOOL, PARAMIN VILLAGE, MARAVAL.	138	10	0	148	
0150-03	PARAMIN R.C. SCHOOL, PARAMIN VILLAGE, MARAVAL.	116	4	2	122	
0155-01	PETTIT VALLEY GIRLS' R.C. SCHOOL, MORNE COCO ROAD, PETTIT VALLEY.	123	20	1	144	1,681
0155-02	PETTIT VALLEY GIRLS' R.C. SCHOOL, MORNE COCO ROAD, PETTIT VALLEY.	122	15	1	138	
0155-03	PETTIT VALLEY GIRLS' R.C. SCHOOL, MORNE COCO ROAD, PETTIT VALLEY.	114	18	0	132	
	<b>TOTALS</b>	1,801	249	11	2,061	8,707

I hereby certify that the foregoing is a Statement of the Poll showing the number of votes cast for each Candidate, and do on this 15th day of July, 2003 declare BERNARD CROPPER elected.

EVERIL ROSS  
Returning Officer  
Electoral District of ST. LUCIEN/CAMERON HILL



## Appendix I

ELECTIONS TO THE COUNCIL OF THE DIEGO MARTIN CORPORATION, 2003  
ELECTORAL DISTRICT OF MOKA/BOISSIERE NO. 2

POLLING DIVISION	POLLING STATION	VOTES CAST FOR EACH CANDIDATE		REJECTED BALLOTS	VOTES CAST	ELECTORAL LIST
		LETREN, ANNE U.N.C.	MARTINEZ, JOEL P.N.M.			
0140-01	PARAMIN R.C. CHURCH HALL, PARAMIN VILLAGE, MARAVAL.	14	94	1	109	1,017
0140-02	PARAMIN R.C. CHURCH HALL, PARAMIN VILLAGE, MARAVAL.	18	91	0	109	
0145-01	MARAVAL COMMUNITY CENTRE, MORNE COCO ROAD, MARAVAL.	27	64	1	92	
0145-02	MARAVAL COMMUNITY CENTRE, MORNE COCO ROAD, MARAVAL.	16	60	0	76	
* 0165-01	LA SEIVA R.C. SCHOOL, 85, MARAVAL ROAD, MARAVAL.	51	125	0	176	
0165-02	LA SEIVA R.C. SCHOOL, 85, MARAVAL ROAD, MARAVAL.	50	98	0	148	
TOTALS CARRIED FORWARD		176	532	2	710	3,468

**ELECTIONS TO THE COUNCIL OF THE DIEGO MARTIN CORPORATION, 2003  
ELECTORAL DISTRICT OF MOKA/BOISSIERE NO. 2**

POLLING DIVISION  NUMBER	POLLING STATION  ADDRESS	VOTES CAST FOR EACH CANDIDATE		REJECTED BALLOTS	VOTES CAST	ELECTORAL LIST
		LETREN, ANNE U.N.C.	MARTINEZ, JOEL P.N.M.	NUMBER AT EACH POLLING STATION	NUMBER AT EACH POLLING STATION	NUMBER OF NAMES ON LIST BY POLLING DIVISION
	<b>TOTALS BROUGHT FORWARD</b>	176	532	2	710	3,468
0170-01	MARAVAL R.C. SCHOOL, SADDLE ROAD, MARAVAL.	13	117	0	130	1,357
0170-02	MARAVAL R.C. SCHOOL, SADDLE ROAD, MARAVAL.	22	138	0	160	
0175-01	MARAVAL COMMUNITY CENTRE, MORNE COCO ROAD, MARAVAL.	6	85	0	91	857
0175-02	MARAVAL COMMUNITY CENTRE, MORNE COCO ROAD, MARAVAL.	6	75	3	84	
0180	MARAVAL R.C. SCHOOL, SADDLE ROAD, MARAVAL.	27	128	1	156	767
*0185	LA SEIVA R.C. SCHOOL, 85, SADDLE ROAD, MARAVAL.	44	93	1	138	439
	<b>TOTALS</b>	<b>294</b>	<b>1,168</b>	<b>7</b>	<b>1,469</b>	<b>6,888</b>

\* - Polling Station where the ballots of Special Electors were intermixed (Rule 93, of the Election (Amendment) Rules, 1986).

I hereby certify that the foregoing is a Statement of the Poll showing the number of votes cast for each Candidate, and do on this 15th day of July, 2003 declare **JOEL MARTINEZ** elected.

**EVERIL ROSS**  
Returning Officer  
Electoral District of MOKA/BOISSIERE NO. 2

ELECTIONS TO THE COUNCIL OF THE DIEGO MARTIN CORPORATION, 2003  
ELECTORAL DISTRICT OF BELLEVUE/BOISSIERE NO. 1

POLLING DIVISION	POLLING STATION	VOTES CAST FOR EACH CANDIDATE		REJECTED BALLOTS	VOTES CAST	ELECTORAL LIST
		ADDLY, ENA P.N.M.	FRANCIS, VEDOL U.N.C.			
0190	BOISSIERE VILLAGE R.C. SCHOOL, VALLOT STREET, BOISSIERE NO. 1.	81	64	0	145	698
* 0195	BOISSIERE VILLAGE R.C. SCHOOL, VALLOT STREET, BOISSIERE NO. 1.	44	6	0	50	85
0205	BLACKMANS' PRIVATE SCHOOL, 14A, SADDLE ROAD, MARAVAL.	42	19	0	61	294
0207-01	LA SEIVA R.C. SCHOOL, 85, SADDLE ROAD, MARAVAL.	40	24	2	66	848
0207-02	LA SEIVA R.C. SCHOOL, 85, SADDLE ROAD, MARAVAL.	39	15	0	54	
0210	ASCENSION ANGLICAN SCHOOL, SCHOOL ROAD, BELLEVUE, LONG CIRCULAR.	110	41	0	151	768
0215-01	DIBE/BELLEVUE/DUNDONALD HILL COMMUNITY CENTRE, POLE 8, BELLEVUE TERRACE, LONG CIRCULAR.	103	7	3	113	952
	<b>TOTALS CARRIED FORWARD</b>	<b>459</b>	<b>176</b>	<b>5</b>	<b>640</b>	<b>3,645</b>

63

\* - Polling Station where the ballots of Special Electors were intermixed (Rule 93, of the Election (Amendment) Rules, 1986).

**ELECTIONS TO THE COUNCIL OF THE DIEGO MARTIN CORPORATION, 2003  
ELECTORAL DISTRICT OF BELLEVUE/BOISSIERE NO. 1**

POLLING DIVISION	POLLING STATION	VOTES CAST FOR EACH CANDIDATE		REJECTED BALLOTS	VOTES CAST	ELECTORAL LIST
		ADDLY, ENA P.N.M.	FRANCIS, VEDOL U.N.C.			
NUMBER	ADDRESS			NUMBER AT EACH POLLING STATION	NUMBER AT EACH POLLING STATION	NUMBER OF NAMES ON LIST BY POLLING DIVISION
	<b>TOTALS BROUGHT FORWARD</b>	459	176	5	640	3,645
0215-02	DIBE/BELLEVUE/DUNDONALD HILL COMMUNITY CENTRE, POLE 8, BELLEVUE TERRACE, LONG CIRCULAR.	89	6	0	95	
0219-01	ASCENSION ANGLICAN SCHOOL, SCHOOL ROAD, BELLEVUE, LONG CIRCULAR.	130	10	0	140	1,019
0219-02	ASCENSION ANGLICAN SCHOOL, SCHOOL ROAD, BELLEVUE, LONG CIRCULAR.	79	12	2	93	
0220	DIBE/BELLEVUE/DUNDONALD HILL COMMUNITY CENTRE, POLE 8, BELLEVUE TERRACE, LONG CIRCULAR.	164	5	0	169	711
0225-01	UPPER BOURNES ROAD COMMUNITY CENTRE, BACK STREET, UPPER BOURNES ROAD, ST. JAMES.	161	4	0	165	1,508
0225-02	UPPER BOURNES ROAD COMMUNITY CENTRE, BACK STREET, UPPER BOURNES ROAD, ST. JAMES.	162	10	0	172	
	<b>TOTALS</b>	1,244	223	7	1,474	6,883

I hereby certify that the foregoing is a Statement of the Poll showing the number of votes cast for each Candidate, and do on this 15th day of July, 2003 declare ENA ADDLY elected.

**EVERIL ROSS**  
Returning Officer  
Electoral District of BELLEVUE/BOISSIERE NO. 1

ELECTIONS TO THE COUNCIL OF THE SAN JUAN/LAVENTILLE CORPORATION, 2003  
ELECTORAL DISTRICT OF MARACAS BAY /SANTA CRUZ/ LA FILLETTE

POLLING DIVISION	POLLING STATION	VOTES CAST FOR EACH CANDIDATE		REJECTED BALLOTS	VOTES CAST	ELECTORAL LIST
		NICHOLAS, HENRY P.N.M.	RAMDEEN, GEEWAN U.N.C.			
0920-01	SANTA CRUZ R.C. PRIMARY SCHOOL, SADDLE ROAD, SANTA CRUZ.	151	7	0	158	1,771
0920-02	SANTA CRUZ R.C. PRIMARY SCHOOL, SADDLE ROAD, SANTA CRUZ.	168	28	3	199	
0920-03	SANTA CRUZ R.C. PRIMARY SCHOOL, SADDLE ROAD, SANTA CRUZ.	151	15	0	166	
0925-01	LA PASTORA GOVERNMENT SCHOOL, LA PASTORA MAIN ROAD, SANTA CRUZ.	96	48	0	144	1,469
0925-02	LA PASTORA GOVERNMENT SCHOOL, LA PASTORA MAIN ROAD, SANTA CRUZ.	68	61	0	129	
0930	MARACAS FARMERS' MARKET, GRAND FOND ROAD, MARACAS BAY, MARACAS.	51	5	0	56	386
0935-01	LA PASTORA COMMUNITY CENTRE, COR. CAPRIATA AND LA PASTORA MAIN ROADS, SANTA CRUZ	98	12	0	110	930
	TOTALS CARRIED FORWARD	783	176	3	962	4,556

ELECTIONS TO THE COUNCIL OF THE SAN JUAN/LAVENTILLE CORPORATION, 2003  
ELECTORAL DISTRICT OF MARACAS BAY/SANTA CRUZ/LA FILLETTE

POLLING DIVISION	POLLING STATION	VOTES CAST FOR EACH CANDIDATE		REJECTED BALLOTS	VOTES CAST	ELECTORAL LIST
		NICHOLAS, HENRY P.N.M.	RAMDEEN, GEEWAN U.N.C.			
NUMBER	ADDRESS			NUMBER AT EACH POLLING STATION	NUMBER AT EACH POLLING STATION	NUMBER OF NAMES ON LIST BY POLLING DIVISION
	TOTALS BROUGHT FORWARD	783	176	3	962	4,556
0935-02	LA PASTORA COMMUNITY CENTRE, COR. CAPRIATA AND LA PASTORA MAIN ROADS, SANTA CRUZ.	67	20	0	87	
0940-01	SANTA CRUZ R.C. PRIMARY SCHOOL, SADDLE ROAD, SANTA CRUZ.	107	23	1	131	787
0940-02	SANTA CRUZ R.C. PRIMARY SCHOOL, SADDLE ROAD, SANTA CRUZ.	57	38	0	95	
0945-01	SANTA CRUZ R.C. PRIMARY SCHOOL, SADDLE ROAD, SANTA CRUZ.	138	0	0	138	1,638
0945-02	SANTA CRUZ R.C. PRIMARY SCHOOL, SADDLE ROAD, SANTA CRUZ.	119	10	0	129	
0945-03	SANTA CRUZ R.C. PRIMARY SCHOOL, SADDLE ROAD, SANTA CRUZ.	126	14	0	140	
0950-01	SCHOOL FOR THE BLIND, SADDLE ROAD, SANTA CRUZ.	136	18	1	155	2,309
0950-02	SCHOOL FOR THE BLIND, SADDLE ROAD, SANTA CRUZ.	111	31	0	142	
	TOTALS CARRIED FORWARD	1,644	330	5	1,979	9,290

Appendix I

ELECTIONS TO THE COUNCIL OF THE SAN JUAN/LAVENTILLE CORPORATION, 2003  
ELECTORAL DISTRICT OF MARACAS BAY/SANTA CRUZ/LA FILLETTE

POLLING DIVISION	POLLING STATION	VOTES CAST FOR EACH CANDIDATE		REJECTED BALLOTS	VOTES CAST	ELECTORAL LIST
		NICHOLAS, HENRY P.N.M.	RAMDEEN, GEEWAN U.N.C.			
NUMBER	ADDRESS			NUMBER AT EACH POLLING STATION	NUMBER AT EACH POLLING STATION	NUMBER OF NAMES ON LIST BY POLLING DIVISION
	<b>TOTALS BROUGHT FORWARD</b>	1,644	330	5	1,979	9,290
0950-03	SCHOOL FOR THE BLIND, SADDLE ROAD, SANTA CRUZ.	61	6	0	67	
0950-04	SCHOOL FOR THE BLIND, SADDLE ROAD, SANTA CRUZ.	108	19	0	127	
1905	LAS CUEVAS GOVERNMENT SCHOOL, LAS CUEVAS.	68	5	0	73	506
1910	LA FILLETTE R.C. SCHOOL, NORTH COAST ROAD, LA FILLETTE.	47	6	0	53	237
	<b>TOTALS</b>	1,928	366	5	2,299	10,033

93

\* - Polling Station where the ballots of Special Electors were intermixed (Rule 93, of the Election (Amendment) Rules, 1986).

I hereby certify that the foregoing is a Statement of the Poll showing the number of votes cast for each Candidate, and do on this 15th day of July, 2003 declare HENRY NICHOLAS elected.

CLARENCE LEACH  
Returning Officer  
Electoral District of MARACAS BAY/SANTA CRUZ/LA FILLETTE

ELECTIONS TO THE COUNCIL OF THE SAN JUAN/LAVENTILLE CORPORATION, 2003  
ELECTORAL DISTRICT OF FEBEAU/BOURG MULATRESSE

POLLING DIVISION	POLLING STATION	VOTES CAST FOR EACH CANDIDATE		REJECTED BALLOTS	VOTES CAST	ELECTORAL LIST
		ABRAHAM, LYNETTE U.N.C.	GUERRA, JENNIFER P.N.M.			
NUMBER	ADDRESS			NUMBER AT EACH POLLING STATION	NUMBER AT EACH POLLING STATION	NUMBER OF NAMES ON LIST BY POLLING DIVISION
1010-01	SAN JUAN SENIOR COMP. SCHOOL, BOURG MULATRESSE, SAN JUAN.	3	139	1	143	2,003
1010-02	SAN JUAN SENIOR COMP. SCHOOL, BOURG MULATRESSE, SAN JUAN.	14	132	1	147	
1010-03	SAN JUAN SENIOR COMP. SCHOOL, BOURG MULATRESSE, SAN JUAN.	11	148	0	159	
1015-01	SAN JUAN SENIOR COMP. SCHOOL, BOURG MULATRESSE, SAN JUAN.	7	147	0	154	2,580
1015-02	SAN JUAN SENIOR COMP. SCHOOL, BOURG MULATRESSE, SAN JUAN.	7	165	0	172	
1015-03	SAN JUAN SENIOR COMP. SCHOOL, BOURG MULATRESSE, SAN JUAN.	7	132	1	140	
1015-04	SAN JUAN SENIOR COMP. SCHOOL, BOURG MULATRESSE, SAN JUAN.	8	105	0	113	
*1020-01	BOURG MULATRESSE R.C. SCHOOL, BOURG MULATRESSE, SAN JUAN.	21	220	1	242	1,264
TOTALS CARRIED FORWARD		78	1,188	4	1,270	5,847

\* - Polling Station where the ballots of Special Electors were Intermixed (Rule 93, of the Election (Amendment) Rules, 1986).



**ELECTIONS TO THE COUNCIL OF THE SAN JUAN/LAVENTILLE CORPORATION, 2003  
ELECTORAL DISTRICT OF FEBEAU/BOURG MULATRESSE**

POLLING DIVISION	POLLING STATION	VOTES CAST FOR EACH CANDIDATE		REJECTED BALLOTS	VOTES CAST	ELECTORAL LIST
		ABRAHAM, LYNETTE U.N.C.	GUERRA, JENNIFER P.N.M.			
NUMBER	ADDRESS			NUMBER AT EACH POLLING STATION	NUMBER AT EACH POLLING STATION	NUMBER OF NAMES ON LIST BY POLLING DIVISION
	<b>TOTALS BROUGHT FORWARD</b>	78	1,188	4	1,270	5,847
1020-02	BOURG MULATRESSE R.C. SCHOOL, BOURG MULATRESSE, SAN JUAN.	20	144	1	165	
1025-01	BOURG MULATRESSE, SAN JUAN.	17	116	1	134	1,147
1025-02	BOURG MULATRESSE R.C. SCHOOL, BOURG MULATRESSE, SAN JUAN.	10	108	0	118	
1095-01	SAN JUAN GOV'T SECONDARY SCHOOL, MOREAU ROAD, VIA SADDLE ROAD, SAN JUAN.	27	94	1	122	871
1095-02	SAN JUAN GOV'T SECONDARY SCHOOL, MOREAU ROAD, VIA SADDLE ROAD, SAN JUAN.	35	74	0	109	
1140-01	SAN JUAN GOV'T SECONDARY SCHOOL, MOREAU ROAD, VIA SADDLE ROAD, SAN JUAN.	14	140	0	154	1,388
1140-02	SAN JUAN GOV'T SECONDARY SCHOOL, MOREAU ROAD, VIA SADDLE ROAD, SAN JUAN.	18	131	1	150	
	<b>TOTALS</b>	219	1,995	8	2,222	9,253

I hereby certify that the foregoing is a Statement of the Poll showing the number of votes cast for each Candidate, and do on this 15th day of July, 2003 declare JENNIFER GUERRA elected.

**CLARENCE LEACH**  
Returning Officer  
Electoral District of FEBEAU/BOURG MULATRESSE

ELECTIONS TO THE COUNCIL OF THE SAN JUAN/LAVENTILLE CORPORATION, 2003  
ELECTORAL DISTRICT OF MORVANT/ UPPER MALICK

POLLING DIVISION	POLLING STATION	VOTES CAST FOR EACH CANDIDATE		REJECTED BALLOTS	VOTES CAST	ELECTORAL LIST
		QUASHIE, NIGEL N.A.R.	REYES, JEFFREY P.N.M.			
NUMBER	ADDRESS			NUMBER AT EACH POLLING STATION	NUMBER AT EACH POLLING STATION	NUMBER OF NAMES ON LIST BY POLLING DIVISION
0995	ST. DOMINIC'S R.C. SCHOOL, TAPANA STREET, MORVANT.	8	119	1	128	488
1000-01	MORVANT E.C. SCHOOL, DOS SANTOS STREET, MORVANT.	4	156	0	160	1,263
*1000-02	MORVANT E.C. SCHOOL, DOS SANTOS STREET, MORVANT.	10	170	1	181	
1005-01	RUSSELL LATAPY SECONDARY SCHOOL CIPRIANI STREET, MORVANT.	3	62	0	65	1,784
1005-02	RUSSELL LATAPY SECONDARY SCHOOL CIPRIANI STREET, MORVANT.	6	97	0	103	
1005-03	RUSSELL LATAPY SECONDARY SCHOOL CIPRIANI STREET, MORVANT.	6	63	0	69	
1145-01	MALICK SENIOR COMP. SCHOOL, COCONUT DRIVE, MORVANT.	11	98	0	109	4,175
	TOTALS CARRIED FORWARD	48	765	2	815	7,710

\* - Polling Station where the ballots of Special Electors were intermixed (Rule 93, of the Election (Amendment) Rules, 1986).

ELECTIONS TO THE COUNCIL OF THE SAN JUAN/LAVENTILLE CORPORATION, 2003  
ELECTORAL DISTRICT OF MORVANT/UPPER MALICK

POLLING DIVISION	POLLING STATION	VOTES CAST FOR EACH CANDIDATE		REJECTED BALLOTS	VOTES CAST	ELECTORAL LIST
		QUASHIE, NIGEL N.A.R.	REYES, JEFFREY P.N.M.			
NUMBER	ADDRESS			NUMBER AT EACH POLLING STATION	NUMBER AT EACH POLLING STATION	NUMBER OF NAMES ON LIST BY POLLING DIVISION
	<b>TOTALS BROUGHT FORWARD</b>	48	765	2	815	7,710
1145-02	MALICK SENIOR COMP. SCHOOL, COCONUT DRIVE, MORVANT.	5	133	0	138	
1145-03	MALICK SENIOR COMP. SCHOOL, COCONUT DRIVE, MORVANT.	6	135	1	142	
1145-04	MALICK SENIOR COMP. SCHOOL, COCONUT DRIVE, MORVANT.	18	101	1	120	
1145-05	MALICK SENIOR COMP. SCHOOL, COCONUT DRIVE, MORVANT.	20	110	1	131	
1145-06	MALICK SENIOR COMP. SCHOOL, COCONUT DRIVE, MORVANT.	18	155	1	174	
1175-01	MALICK SENIOR COMP. SCHOOL, COCONUT DRIVE, MORVANT.	4	121	0	125	1,154
1175-02	MALICK SENIOR COMP. SCHOOL, COCONUT DRIVE, MORVANT.	7	125	0	132	
	<b>TOTALS CARRIED FORWARD</b>	126	1,645	6	1,777	8,864

ELECTIONS TO THE COUNCIL OF THE SAN JUAN/LAVENTILLE CORPORATION, 2003  
ELECTORAL DISTRICT OF MORVANT/UPPER MALICK

POLLING DIVISION	POLLING STATION	VOTES CAST FOR EACH CANDIDATE		REJECTED BALLOTS	VOTES CAST	ELECTORAL LIST
NUMBER	ADDRESS	QUASHIE, NIGEL N.A.R.	REYES, JEFFREY P.N.M.	NUMBER AT EACH POLLING STATION	NUMBER AT EACH POLLING STATION	NUMBER OF NAMES ON LIST BY POLLING DIVISION
	<b>TOTALS BROUGHT FORWARD</b>	126	1,645	6	1,777	8,864
1180	RUSSELL LATAPY SECONDARY SCHOOL CIPRIANI STREET, MORVANT.	4	96	0	100	405
1205	CHINAPOO GOV'T PRIMARY SCHOOL, LAVENTILLE ROAD, MORVANT	4	143	0	147	719
	<b>TOTALS</b>	134	1,884	6	2,024	9,988

I hereby certify that the foregoing is a Statement of the Poll showing the number of votes cast for each Candidate, and do on this 15th day of July, 2003 declare JEFFREY REYES elected.

GENET PILGRIM-SIMMONS  
Returning Officer  
Electoral District of MORVANT/UPPER MALICK

816

ELECTIONS TO THE COUNCIL OF THE SAN JUAN/LAVENTILLE CORPORATION, 2003  
ELECTORAL DISTRICT OF SAN JUAN WEST/CALEDONIA

POLLING DIVISION	POLLING STATION	VOTES CAST FOR EACH CANDIDATE		REJECTED BALLOTS	VOTES CAST	ELECTORAL LIST
		ANTOINE, KWESI JUNIOR P.N.M.	MARK, DEBRA N.A.R.			
NUMBER	ADDRESS			NUMBER AT EACH POLLING STATION	NUMBER AT EACH POLLING STATION	NUMBER OF NAMES ON LIST BY POLLING DIVISION
1100	FEBEAU GOVERNMENT SCHOOL, SADDLE ROAD, CONCORD VILLAGE, SAN JUAN.	94	28	0	122	461
1105	SEVENTH DAY ADVENTIST SCHOOL, MISSION ROAD, SAN JUAN.	121	34	0	155	535
*1106	SAN JUAN PRESBYTERIAN SCHOOL, CORNER SADDLE AND MISSION ROADS, SAN JUAN.	146	64	0	210	442
1110	SAN JUAN GIRLS' GOVERNMENT SCHOOL, SECOND STREET, SAN JUAN.	86	61	0	147	475
1120	SAN JUAN BOYS' GOVERNMENT SCHOOL, SECOND STREET, SAN JUAN.	123	44	1	168	482
1125	SAN JUAN PRESBYTERIAN SCHOOL, CORNER SADDLE AND MISSION ROADS, SAN JUAN.	94	19	1	114	388
1130	FEBEAU GOVERNMENT SCHOOL, SADDLE ROAD, CONCORD VILLAGE, SAN JUAN.	180	12	1	193	767
1135-01	HIMALAYA SPORTS CLUB, THIRD AVENUE, SAN JUAN.	133	9	0	142	1,975
1135-02	HIMALAYA SPORTS CLUB, THIRD AVENUE, SAN JUAN.	113	7	0	120	
	TOTALS CARRIED FORWARD	1,090	278	3	916	5,525

ELECTIONS TO THE COUNCIL OF THE SAN JUAN/LAVENTILLE CORPORATION, 2003  
ELECTORAL DISTRICT OF SAN JUAN WEST/CALEDONIA

POLLING DIVISION	POLLING STATION	VOTES CAST FOR EACH CANDIDATE		REJECTED BALLOTS	VOTES CAST	ELECTORAL LIST
NUMBER	ADDRESS	ANTOINE, KWESI JUNIOR P.N.M.	MARK, DEBRA N.A.R.	NUMBER AT EACH POLLING STATION	NUMBER AT EACH POLLING STATION	NUMBER OF NAMES ON LIST BY POLLING DIVISION
	TOTALS BROUGHT FORWARD	1,090	278	3	916	5,525
1135-03	HIMALAYA SPORTS CLUB, THIRD AVENUE, SAN JUAN.	127	9	0	136	
1150-01	MALICK GIRLS' R.C. SCHOOL, 6TH AVENUE NORTH, BARATARIA.	89	56	2	147	1,084
1150-02	MALICK GIRLS' R.C. SCHOOL, 6TH AVENUE NORTH, BARATARIA.	68	77	1	146	
1155-01	MALICK YOUTH FACILITY 7TH AVENUE NORTH, BARATARIA.	86	46	0	132	1,086
1155-02	MALICK YOUTH FACILITY 7TH AVENUE NORTH, BARATARIA.	68	37	0	105	
1160-01	MORVANT NEW GOV'T SCHOOL LP 2 COSMOS STREET MORVANT	103	1	1	105	1,232
	TOTALS CARRIED FORWARD	1,631	504	7	1,477	8,927

**ELECTIONS TO THE COUNCIL OF THE SAN JUAN/LAVENTILLE CORPORATION, 2003  
ELECTORAL DISTRICT OF SAN JUAN WEST/CALEDONIA**

POLLING DIVISION  NUMBER	POLLING STATION  ADDRESS	VOTES CAST FOR EACH CANDIDATE		REJECTED BALLOTS	VOTES CAST	ELECTORAL LIST
		ANTOINE, KWESI JUNIOR P.N.M.	MARK, DEBRA N.A.R.	NUMBER AT EACH POLLING STATION	NUMBER AT EACH POLLING STATION	NUMBER OF NAMES ON LIST BY POLLING DIVISION
	<b>TOTALS BROUGHT FORWARD</b>	1,631	504	7	1,477	8,927
1160-02	MORVANT NEW GOV'T SCHOOL LP 2 COSMOS STREET MORVANT	95	3	0	98	
1165-01	MORVANT NEW GOV'T SCHOOL LP 2 COSMOS STREET MORVANT	122	2	3	127	1,092
1165-02	MORVANT NEW GOV'T SCHOOL LP 2 COSMOS STREET MORVANT	105	10	1	116	
1170	LOWER MORVANT GOV'T PRIMARY SCHOO LADY YOUNG AVENUE, MORVANT.	81	11	0	92	429
1171	LOWER MORVANT GOV'T PRIMARY SCHOO LADY YOUNG AVENUE, MORVANT.	16	2	0	18	155
	<b>TOTALS</b>	2,050	532	11	2,593	10,603

101

I hereby certify that the foregoing is a Statement of the Poll showing the number of votes cast for each Candidate, and do on this 15th day of July, 2003 declare KWESI JUNIOR ANTOINE elected.

**GENET PILGRIM-SIMMONS**  
Returning Officer  
Electoral District of SAN JUAN WEST/CALEDONIA

Appendix I

ELECTIONS TO THE COUNCIL OF THE SAN JUAN/LAVENTILLE CORPORATION, 2003  
ELECTORAL DISTRICT OF ST. ANNS/CASCADE/MON REPOS WEST

POLLING DIVISION	POLLING STATION	VOTES CAST FOR EACH CANDIDATE		REJECTED BALLOTS	VOTES CAST	ELECTORAL LIST
		JACKY, JUNIOR P.N.M.	SEEBARAN, STEPHANIE U.N.C.			
NUMBER	ADDRESS			NUMBER AT EACH POLLING STATION	NUMBER AT EACH POLLING STATION	NUMBER OF NAMES ON LIST BY POLLING DIVISION
0885	BELMONT JUNIOR SECONDARY SCHOOL, BELMONT CIRCULAR ROAD, BELMONT.	21	12	0	33	278
0890	BELMONT JUNIOR SECONDARY SCHOOL, BELMONT CIRCULAR ROAD, BELMONT.	15	4	0	19	119
*0895	BELMONT JUNIOR SECONDARY SCHOOL, BELMONT CIRCULAR ROAD, BELMONT.	90	10	0	100	360
0900-01	COMMUNITY WORKSHOP, LA FANTASIE ROAD, ST. ANNS.	84	12	1	97	926
0900-02	COMMUNITY WORKSHOP, LA FANTASIE ROAD, ST. ANNS.	77	13	0	90	
0905-01	COMMUNITY WORKSHOP, LA FANTASIE ROAD, ST. ANNS.	84	6	0	90	886
0905-02	COMMUNITY WORKSHOP, LA FANTASIE ROAD, ST. ANNS.	78	5	0	83	
	TOTALS CARRIED FORWARD	449	62	1	512	2,569

707

\* - Polling Station where the ballots of Special Electors were Intermixed (Rule 93, of the Election (Amendment) Rules, 1986).



ELECTIONS TO THE COUNCIL OF THE SAN JUAN/LAVENTILLE CORPORATION, 2003  
ELECTORAL DISTRICT OF ST. ANNS/CASCADE/MON REPOS WEST

POLLING DIVISION NUMBER	POLLING STATION ADDRESS	VOTES CAST FOR EACH CANDIDATE		REJECTED BALLOTS	VOTES CAST	ELECTORAL LIST
		JACKY, JUNIOR P.N.M.	SEEBARAN, STEPHANIE U.N.C.			
	<b>TOTALS BROUGHT FORWARD</b>	449	62	1	512	2,569
0910	SCHOOL FOR THE DEAF, 19, CASCADE ROAD, CASCADE.	96	21	1	118	633
0915-01	BISHOP ANSTEY JUNIOR SCHOOL, MONTE CRISTO, ARIAPITA ROAD, ST. ANNS.	108	4	0	112	970
0915-02	BISHOP ANSTEY JUNIOR SCHOOL, MONTE CRISTO, ARIAPITA ROAD, ST. ANNS.	75	9	1	85	
0955-01	MISIR COMMUNITY CENTRE, ST. FRANCOIS VALLEY ROAD, MORVANT.	118	2	0	120	1,978
0955-02	MISIR COMMUNITY CENTRE, ST. FRANCOIS VALLEY ROAD, MORVANT.	122	2	1	125	
0955-03	MISIR COMMUNITY CENTRE, ST. FRANCOIS VALLEY ROAD, MORVANT.	135	2	1	138	
0960	SCHOOL FOR THE DEAF, 19, CASCADE ROAD, CASCADE.	84	15	2	101	514
	<b>TOTALS CARRIED FORWARD</b>	1,187	117	7	1,311	6,664

Appendix 1

ELECTIONS TO THE COUNCIL OF THE SAN JUAN/LAVENTILLE CORPORATION, 2003  
ELECTORAL DISTRICT OF ST. ANNS/CASCADE/MON REPOS WEST

POLLING DIVISION	POLLING STATION	VOTES CAST FOR EACH CANDIDATE		REJECTED BALLOTS	VOTES CAST	ELECTORAL LIST
NUMBER	ADDRESS	JACKY, JUNIOR P.N.M.	SEEBARAN, STEPHANIE U.N.C.	NUMBER AT EACH POLLING STATION	NUMBER AT EACH POLLING STATION	NUMBER OF NAMES ON LIST BY POLLING DIVISION
	<b>TOTALS BROUGHT FORWARD</b>	1,187	117	7	1,311	6,664
0965-01	BELMONT JUNIOR SECONDARY SCHOOL, BELMONT CIRCULAR ROAD, BELMONT.	88	6	1	95	948
0965-02	BELMONT JUNIOR SECONDARY SCHOOL, BELMONT CIRCULAR ROAD, BELMONT.	74	4	0	78	
0970	MARYLAND R.C. SCHOOL, UPPER ST. FRANCOIS VALLEY ROAD, BELMONT.	102	4	0	106	478
1200	CHINAPOO COMMUNITY CENTRE, LAVENTILLE ROAD, CHINAPOO VILLAGE, MORVANT.	116	5	3	124	674
	<b>TOTALS</b>	<b>1,567</b>	<b>136</b>	<b>11</b>	<b>1,714</b>	<b>8,764</b>

E.O.T.

I hereby certify that the foregoing is a Statement of the Poll showing the number of votes cast for each Candidate, and do on this 15th day of July, 2003 declare JUNIOR JACKY elected.

IVOR ALLUM  
Returning Officer  
Electoral District of ST. ANNS/CASCADE/MON REPOS WEST

ELECTIONS TO THE COUNCIL OF THE SAN JUAN/LAVENTILLE CORPORATION, 2003  
ELECTORAL DISTRICT OF ST. BARB'S/CHINAPOO

POLLING DIVISION	POLLING STATION	VOTES CAST FOR EACH CANDIDATE		REJECTED BALLOTS	VOTES CAST	ELECTORAL LIST
		EMMANUEL, SANDRA DAISY N.A.R.	WALCOTT, RICHARD P.N.M.			
NUMBER	ADDRESS			NUMBER AT EACH POLLING STATION	NUMBER AT EACH POLLING STATION	NUMBER OF NAMES ON LIST BY POLLING DIVISION
*0975	ST. FRANCOIS GIRLS' COLLEGE, ST. FRANCOIS VALLEY ROAD, BELMONT.	18	187	2	207	658
0980	ST. BARB'S CENTRAL COMMUNITY CENTRE, ST. BARB'S ROAD, ST. BARB'S.	3	114	2	119	593
0985-01	MARYLAND R.C. SCHOOL, UPPER ST. FRANCOIS VALLEY ROAD, BELMONT.	5	92	0	97	1,110
0985-02	MARYLAND R.C. SCHOOL, UPPER ST. FRANCOIS VALLEY ROAD, BELMONT.	3	78	2	83	
0990-01	ST. BARB'S GOVERNMENT PRIMARY SCHOOL MENTOR ALLEY LAVENTILLE.	8	91	2	101	1,491
0990-02	ST. BARB'S GOVERNMENT PRIMARY SCHOOL MENTOR ALLEY LAVENTILLE.	6	71	0	77	
	<b>TOTALS CARRIED FORWARD</b>	<b>43</b>	<b>633</b>	<b>8</b>	<b>684</b>	<b>3,852</b>

\* - Polling Station where the ballots of Special Electors were Intermixed (Rule 93, of the Election (Amendment) Rules, 1986).

ELECTIONS TO THE COUNCIL OF THE SAN JUAN/LAVENTILLE CORPORATION, 2003  
ELECTORAL DISTRICT OF ST. BARB'S/CHINAPOO

POLLING DIVISION	POLLING STATION	VOTES CAST FOR EACH CANDIDATE		REJECTED BALLOTS	VOTES CAST	ELECTORAL LIST
		EMMANUEL, SANDRA DAISY N.A.R.	WALCOTT, RICHARD P.N.M.			
NUMBER	ADDRESS			NUMBER AT EACH POLLING STATION	NUMBER AT EACH POLLING STATION	NUMBER OF NAMES ON LIST BY POLLING DIVISION
	TOTALS BROUGHT FORWARD	43	633	8	684	3,852
1201-01	CHINAPOO GOV'T PRIMARY SCHOOL, LAVENTILLE ROAD, CHINAPOO.	3	94	0	97	1,007
1201-02	CHINAPOO GOV'T PRIMARY SCHOOL, LAVENTILLE ROAD, CHINAPOO.	7	88	0	95	
1206	MORVANT/LAVENTILLE SENIOR SEC. SCH., PELICAN EXTENSION ROAD, MORVANT.	2	135	0	137	756
1240-01	TROUMACAQUE COMMUNITY CENTRE, TROUMACAQUE ROAD, LAVENTILLE.	3	79	1	83	967
1240-02	TROUMACAQUE COMMUNITY CENTRE, TROUMACAQUE ROAD, LAVENTILLE.	5	87	0	92	
1241-01	MORVANT/LAVENTILLE SENIOR SEC. SCH., PELICAN EXTENSION ROAD, MORVANT.	6	96	0	102	927
1241-02	MORVANT/LAVENTILLE SENIOR SEC. SCH., PELICAN EXTENSION ROAD, MORVANT.	3	64	0	67	
	TOTALS CARRIED FORWARD	72	1,276	9	1,357	7,509

**ELECTIONS TO THE COUNCIL OF THE SAN JUAN/LAVENTILLE CORPORATION, 2003  
ELECTORAL DISTRICT OF ST. BARB'S/CHINAPOO**

POLLING DIVISION	POLLING STATION	VOTES CAST FOR EACH CANDIDATE		REJECTED BALLOTS	VOTES CAST	ELECTORAL LIST
		EMMANUEL, SANDRA DAISY N.A.R.	WALCOTT, RICHARD P.N.M.			
NUMBER	ADDRESS			NUMBER AT EACH POLLING STATION	NUMBER AT EACH POLLING STATION	NUMBER OF NAMES ON LIST BY POLLING DIVISION
	<b>TOTALS BROUGHT FORWARD</b>	72	1,276	9	1,357	7,509
1245-01	ST. BARB'S GOV'T PRIMARY SCHOOL, MENTOR ALLEY, LAVENTILLE	0	73	0	73	1,004
1245-02	ST. BARB'S GOV'T PRIMARY SCHOOL, MENTOR ALLEY, LAVENTILLE	2	62	0	64	
1250-01	ST. BARB'S GOV'T PRIMARY SCHOOL, MENTOR ALLEY, LAVENTILLE	2	106	2	110	1,174
1250-02	ST. BARB'S GOV'T PRIMARY SCHOOL, MENTOR ALLEY, LAVENTILLE	4	100	1	105	
	<b>TOTALS</b>	80	1,617	12	1,709	9,687

107

I hereby certify that the foregoing is a Statement of the Poll showing the number of votes cast for each Candidate, and do on this 15th day of July, 2003 declare RICHARD WALCOTT elected.

**IVOR ALLUM**  
Returning Officer  
Electoral District of ST. BARB'S/CHINAPOO

ELECTIONS TO THE COUNCIL OF THE SAN JUAN/LAVENTILLE CORPORATION, 2003  
ELECTORAL DISTRICT OF BEETHAM/PICTON

POLLING DIVISION	POLLING STATION	VOTES CAST FOR EACH CANDIDATE		REJECTED BALLOTS	VOTES CAST	ELECTORAL LIST
		HOLLINGSWORTH, LINDA P.N.M.	MOHAMMED, INDRA N.A.R.			
NUMBER	ADDRESS			NUMBER AT EACH POLLING STATION	NUMBER AT EACH POLLING STATION	NUMBER OF NAMES ON LIST BY POLLING DIVISION
1255-01	OUR LADY OF LAVENTILLE R.C. SCHOOL, PICTON ROAD, LAVENTILLE.	85	2	2	89	1,171
1255-02	OUR LADY OF LAVENTILLE R.C. SCHOOL, PICTON ROAD, LAVENTILLE.	100	2	1	103	
* 1260	SUCCESS/LAVENTILLE COMPOSITE SCHOOL, EASTERN MAIN ROAD, LAVENTILLE.	184	6	2	192	778
1265-01	SUCCESS/LAVENTILLE COMPOSITE SCHOOL, EASTERN MAIN ROAD, LAVENTILLE.	108	1	0	109	1,192
1265-02	SUCCESS/LAVENTILLE COMPOSITE SCHOOL, EASTERN MAIN ROAD, LAVENTILLE.	104	5	0	109	
1270-01	ST. PHILLIPS GOV'T PRIMARY SCHOOL, PLAISANCE ROAD, PORT OF SPAIN.	77	2	0	79	1,549
1270-02	ST. PHILLIPS GOV'T PRIMARY SCHOOL, PLAISANCE ROAD, PORT OF SPAIN.	92	1	1	94	
TOTALS CARRIED FORWARD		750	19	6	775	4,690

801

\* - Polling Station where the ballots of Special Electors were intermixed (Rule 93, of the Election (Amendment) Rules, 1986).

ELECTIONS TO THE COUNCIL OF THE SAN JUAN/LAVENTILLE CORPORATION, 2003  
ELECTORAL DISTRICT OF BEETHAM/PICTON

POLLING DIVISION  NUMBER	POLLING STATION  ADDRESS	VOTES CAST FOR EACH CANDIDATE		REJECTED BALLOTS  NUMBER AT EACH POLLING STATION	VOTES CAST  NUMBER AT EACH POLLING STATION	ELECTORAL LIST  NUMBER OF NAMES ON LIST BY POLLING DIVISION
		HOLLINGSWORTH, LINDA P.N.M.	MOHAMMED, INDRA N.A.R.			
	TOTALS BROUGHT FORWARD	750	19	6	775	4,690
1270-03	ST. PHILLIPS GOV'T PRIMARY SCHOOL, PLAISANCE ROAD, PORT OF SPAIN.	98	1	0	99	
1275-01	OUR LADY OF LAVENTILLE R.C. SCHOOL, PICTON ROAD, LAVENTILLE.	128	2	0	130	1,133
1275-02	OUR LADY OF LAVENTILLE R.C. SCHOOL, PICTON ROAD, LAVENTILLE.	97	0	0	97	
1280-01	ST. PAUL STREET MULTI-PURPOSE COMPLEX, ST. PAUL STREET, PORT OF SPAIN.	147	2	1	150	1,225
1280-02	ST. PAUL STREET MULTI-PURPOSE COMPLEX, ST. PAUL STREET, PORT OF SPAIN.	129	4	0	133	
1285	SPREE SIMON LIFE CENTRE, CORNER PICTON AND EASTERN MAIN ROADS, LAVENTILLE.	125	5	0	130	707
1290-01	SERVOL LIFE CENTRE, BEETHAM HIGHWAY, BEETHAM ESTATE, LAVENTILLE.	93	6	0	99	1,570
	TOTALS CARRIED FORWARD	1,567	39	7	1,613	9,325

Appendix I

ELECTIONS TO THE COUNCIL OF THE SAN JUAN/LAVENTILLE CORPORATION, 2003  
ELECTORAL DISTRICT OF BEETHAM/PICTON

POLLING DIVISION	POLLING STATION	VOTES CAST FOR EACH CANDIDATE		REJECTED BALLOTS	VOTES CAST	ELECTORAL LIST
NUMBER	ADDRESS	HOLLINGSWORTH, LINDA P.N.M.	MOHAMMED, INDRA N.A.R.	NUMBER AT EACH POLLING STATION	NUMBER AT EACH POLLING STATION	NUMBER OF NAMES ON LIST BY POLLING DIVISION
	TOTALS BROUGHT FORWARD	1,567	39	7	1,613	9,325
1290-02	SERVOL LIFE CENTRE, BEETHAM HIGHWAY, BEETHAM ESTATE, LAVENTILLE.	122	10	0	132	
1290-03	SERVOL LIFE CENTRE, BEETHAM HIGHWAY, BEETHAM ESTATE, LAVENTILLE.	103	9	0	112	
1295	SUCCESS/LAVENTILLE COMPOSITE SCHOOL, EASTERN MAIN ROAD, LAVENTILLE.	35	0	0	35	140
1300	SUCCESS/LAVENTILLE COMPOSITE SCHOOL, EASTERN MAIN ROAD, LAVENTILLE.	37	0	0	37	178
	TOTALS	1,864	58	7	1,929	9,643

I hereby certify that the foregoing is a Statement of the Poll showing the number of votes cast for each Candidate, and do on this 15th day of July, 2003 declare LINDA HOLLINGSWORTH elected.

JOSEPH PIERRE  
Returning Officer  
Electoral District of BEETHAM/PICTON

011



ELECTIONS TO THE COUNCIL OF THE SAN JUAN/LAVENTILLE CORPORATION, 2003  
ELECTORAL DISTRICT OF SUCCESS/TROU MACAQUE

POLLING DIVISION	POLLING STATION	VOTES CAST FOR EACH CANDIDATE		REJECTED BALLOTS	VOTES CAST	ELECTORAL LIST
		FERREIRA, WAYNE N.A.R.	HENRY, JAMES EBENEZER P.N.M.			
NUMBER	ADDRESS			NUMBER AT EACH POLLING STATION	NUMBER AT EACH POLLING STATION	NUMBER OF NAMES ON LIST BY POLLING DIVISION
1185-01	LOWER MORVANT GOVERNMENT PRIMARY SCH. LADY YOUNG AVENUE, MORVANT.	5	140	1	146	1,346
1185-02	LOWER MORVANT GOVERNMENT PRIMARY SCH. LADY YOUNG AVENUE, MORVANT.	9	160	0	169	
1190	LAVENTILLE COMMUNITY COMPLEX, ANGOSTURA STREET, EASTERN MAIN ROAD, LAVENTILLE.	4	89	0	93	499
1195	ST. DOMINIC'S R.C. SCHOOL, TAPANA STREET, MORVANT.	0	149	0	149	651
1196	LOWER MORVANT GOVERNMENT PRIMARY SCH. LADY YOUNG AVENUE, MORVANT.	1	159	2	162	614
1210	LAVENTILLE GIRLS' GOV'T PRIMARY SCH., TOUSSAINT TRACE, LAVENTILLE.	0	64	0	64	357
*1215	LAVENTILLE GIRLS' GOV'T PRIMARY SCH., TOUSSAINT TRACE, LAVENTILLE.	5	150	0	155	409
	<b>TOTALS CARRIED FORWARD</b>	<b>24</b>	<b>911</b>	<b>3</b>	<b>938</b>	<b>3,876</b>

\* - Polling Station where the ballots of Special Electors were Intermixed (Rule 93, of the Election (Amendment) Rules, 1986).

ELECTIONS TO THE COUNCIL OF THE SAN JUAN/LAVENTILLE CORPORATION, 2003  
ELECTORAL DISTRICT OF SUCCESS/TROU MACAQUE

POLLING DIVISION	POLLING STATION	VOTES CAST FOR EACH CANDIDATE		REJECTED BALLOTS	VOTES CAST	ELECTORAL LIST
NUMBER	ADDRESS	FERREIRA, WAYNE N.A.R.	HENRY, JAMES EBENEZER P.N.M.	NUMBER AT EACH POLLING STATION	NUMBER AT EACH POLLING STATION	NUMBER OF NAMES ON LIST BY POLLING DIVISION
	<b>TOTALS BROUGHT FORWARD</b>	24	911	3	938	3,876
1220-01	LAVENTILLE BOYS' GOV'T PRIMARY SCH., TOUSSAINT TRACE, LAVENTILLE.	5	117	1	123	1,427
1220-02	LAVENTILLE BOYS' GOV'T PRIMARY SCH., TOUSSAINT TRACE, LAVENTILLE.	11	100	1	112	
1225	SUCCESS CENTRAL COMMUNITY COUNCIL, MARCELLA STREET, LAVENTILLE.	1	65	0	66	268
1230	SUCCESS CENTRAL COMMUNITY COUNCIL, MARCELLA STREET, LAVENTILLE.	6	95	0	101	369
1235-01	LAVENTILLE GIRLS' GOV'T PRIMARY SCH., TOUSSAINT TRACE, LAVENTILLE.	7	82	0	89	1,142
1235-02	LAVENTILLE GIRLS' GOV'T PRIMARY SCH., TOUSSAINT TRACE, LAVENTILLE.	5	65	0	70	
	<b>TOTALS CARRIED FORWARD</b>	59	1,435	5	1,429	7,082

ELECTIONS TO THE COUNCIL OF THE SAN JUAN/LAVENTILLE CORPORATION, 2003  
ELECTORAL DISTRICT OF SUCCESS/TROU MACAQUE

POLLING DIVISION NUMBER	POLLING STATION ADDRESS	VOTES CAST FOR EACH CANDIDATE		REJECTED BALLOTS NUMBER AT EACH POLLING STATION	VOTES CAST NUMBER AT EACH POLLING STATION	ELECTORAL LIST NUMBER OF NAMES ON LIST BY POLLING DIVISION
		FERREIRA, WAYNE N.A.R.	HENRY, JAMES EBENEZER P.N.M.			
	TOTALS BROUGHT FORWARD	59	1,435	5	1,429	7,082
1294-01	LAVENTILLE COMMUNITY COMPLEX, ANGOSTURA STREET, EASTERN MAIN ROAD, LAVENTILLE.	3	101	0	104	1,019
1294-02	LAVENTILLE COMMUNITY COMPLEX, ANGOSTURA STREET, EASTERN MAIN ROAD, LAVENTILLE.	8	95	0	103	
1305	LAVENTILLE GIRLS' GOV'T PRIMARY SCH., TOUSSAINT TRACE LAVENTILLE	6	81	1	88	321
1310	SUCCESS R.C. PRIMARY SCHOOL, 4, CHURCH STREET, EASTERN MAIN ROAD, LAVENTILLE.	3	63	0	66	275
1315	LAVENTILLE COMMUNITY COMPLEX, ANGOSTURA STREET, EASTERN MAIN ROAD, LAVENTILLE.	7	141	0	148	587
	TOTALS	86	1,916	6	2,008	9,284

113

I hereby certify that the foregoing is a Statement of the Poll showing the number of votes cast for each Candidate, and do on this 15th day of July, 2003  
declare JAMES EBENEZER HENRY elected.

JOSEPH PIERRE  
Returning Officer  
Electoral District of SUCCESS/TROU MACAQUE

ELECTIONS TO THE COUNCIL OF THE SAN JUAN/LAVENTILLE CORPORATION, 2003  
ELECTORAL DISTRICT OF ARANGUEZ/WARNER VILLAGE

POLLING DIVISION	POLLING STATION	VOTES CAST FOR EACH CANDIDATE		REJECTED BALLOTS	VOTES CAST	ELECTORAL LIST	
		GHANNY, MUSTAPHA P.N.M.	RAMJIT, SANTAM U.N.C.				NUMBER AT EACH POLLING STATION
1410-01	EL SOCORRO CENTRAL GOV'T SCHOOL, HEALTH CENTRE ROAD, EL SOCORRO, SAN JUAN	68	95	0	163	994	
1410-02	EL SOCORRO CENTRAL GOV'T SCHOOL, HEALTH CENTRE ROAD, EL SOCORRO, SAN JUAN	51	173	0	224		
1415-01	EL SOCORRO CHURCH OF THE NAZARENE CHANKA TRACE EL SOCORRO SOUTH	62	138	0	200		1,703
1415-02	EL SOCORRO CHURCH OF THE NAZARENE CHANKA TRACE EL SOCORRO SOUTH	57	156	0	213		
1415-03	EL SOCORRO CHURCH OF THE NAZARENE CHANKA TRACE EL SOCORRO SOUTH	27	199	1	227		
1416	EL SOCORRO CENTRAL GOV'T SCHOOL, HEALTH CENTRE ROAD, EL SOCORRO, SAN JUAN	37	138	1	176		387
1420	EL SOCORRO CENTRAL GOV'T SCHOOL, HEALTH CENTRE ROAD, EL SOCORRO, SAN JUAN	76	141	2	219		538
TOTALS CARRIED FORWARD		378	1,040	4	1,422	3,622	

ELECTIONS TO THE COUNCIL OF THE SAN JUAN/LAVENTILLE CORPORATION, 2003  
ELECTORAL DISTRICT OF ARANGUEZ/WARNER VILLAGE

POLLING DIVISION NUMBER	POLLING STATION ADDRESS	VOTES CAST FOR EACH CANDIDATE		REJECTED BALLOTS NUMBER AT EACH POLLING STATION	VOTES CAST NUMBER AT EACH POLLING STATION	ELECTORAL LIST NUMBER OF NAMES ON LIST BY POLLING DIVISION
		GHANNY, MUSTAPHA P.N.M.	RAMJIT, SANTAM U.N.C.			
	<b>TOTALS BROUGHT FORWARD</b>	378	1,040	4	1,422	3,622
1425	UNIT 4, PARADON COMPLEX LOT 2C CHOOTOO ROAD, EL SOCORRO SOUTH	52	85	0	137	309
1430	ARANGUEZ ISLAMIA T.I.A. MUSLIM SCHOOL, BOUNDARY ROAD, ARANGUEZ.	62	113	0	175	491
* 1431-01	ARANGUEZ JUNIOR SECONDARY SCHOOL, BOUNDARY ROAD EXTENSION, ARANGUEZ.	68	92	0	160	921
1431-02	ARANGUEZ JUNIOR SECONDARY SCHOOL, BOUNDARY ROAD EXTENSION, ARANGUEZ.	39	134	0	173	
1435	EL SOCORRO NORTH GOV'T SCHOOL, LOOTOO STREET, EL SOCORRO.	72	139	0	211	495
1465-01	ARANGUEZ JUNIOR SECONDARY SCHOOL, BOUNDARY ROAD EXTENSION, ARANGUEZ.	31	234	0	265	1,588
1465-02	ARANGUEZ JUNIOR SECONDARY SCHOOL, BOUNDARY ROAD EXTENSION, ARANGUEZ.	9	173	0	182	
1465-03	ARANGUEZ JUNIOR SECONDARY SCHOOL, BOUNDARY ROAD EXTENSION, ARANGUEZ.	15	263	1	279	
	<b>TOTALS CARRIED FORWARD</b>	726	2,273	5	3,004	7,426

ELECTIONS TO THE COUNCIL OF THE SAN JUAN/LAVENTILLE CORPORATION, 2003  
ELECTORAL DISTRICT OF ARANGUEZ/WARNER VILLAGE

POLLING DIVISION	POLLING STATION	VOTES CAST FOR EACH CANDIDATE		REJECTED BALLOTS	VOTES CAST	ELECTORAL LIST
NUMBER	ADDRESS	GHANNY, MUSTAPHA P.N.M.	RAMJIT, SANTAM U.N.C.	NUMBER AT EACH POLLING STATION	NUMBER AT EACH POLLING STATION	NUMBER OF NAMES ON LIST BY POLLING DIVISION
	TOTALS BROUGHT FORWARD	726	2,273	5	3,004	7,426
1470	ARANGUEZ HINDU SCHOOL, CHOOTOO STREET, ARANGUEZ.	16	266	1	283	653
*1475	ARANGUEZ HINDU SCHOOL, CHOOTOO STREET, ARANGUEZ.	47	177	0	224	318
1500	BAMBOO GROVE PRESBYTERIAN SCHOOL, BAMBOO SETTLEMENT NO. 1, URIAH BUTLER HIGHWAY.	21	277	3	301	645
2741	CHARLIEVILLE PRESBYTERIAN SCHOOL, CARONI SAVANNAH ROAD, CHARLIEVILLE.	5	94	0	99	255
	TOTALS	815	3,087	9	3,911	9,297

911

\* - Polling Station where the ballots of Special Electors were intermixed (Rule 93, of the Election (Amendment) Rules, 1986).

I hereby certify that the foregoing is a Statement of the Poll showing the number of votes cast for each Candidate, and do on this 15th day of July, 2003 declare SANTAM RAMJIT elected.

JOSEPH LEWIS  
Returning Officer  
Electoral District of ARANGUEZ/WARNER VILLAGE

ELECTIONS TO THE COUNCIL OF THE SAN JUAN/LAVENTILLE CORPORATION, 2003  
ELECTORAL DISTRICT OF BARATARIA

POLLING DIVISION	POLLING STATION	VOTES CAST FOR EACH CANDIDATE		REJECTED BALLOTS	VOTES CAST	ELECTORAL LIST
		CUNNINGHAM, EARL U.N.C.	THOMAS, DAVLIN P.N.M.			
NUMBER	ADDRESS			NUMBER AT EACH POLLING STATION	NUMBER AT EACH POLLING STATION	NUMBER OF NAMES ON LIST BY POLLING DIVISION
1320	HARMONITES PAN THEATRE, CHURCHILL ROOSEVELT HIGHWAY, BARATARIA.	37	149	0	186	517
* 1325	BARATARIA BOYS' R.C. SCHOOL, CORNER 8TH AVE. AND 11TH STREET, BARATARIA.	75	125	1	201	480
1330	BARATARIA BOYS' R.C. SCHOOL, CORNER 8TH AVE. AND 11TH STREET, BARATARIA.	58	112	0	170	443
1335-01	BARATARIA SENIOR COMP. SCHOOL, THIRD AVENUE EXTENSION, BARATARIA.	53	167	0	220	952
1335-02	BARATARIA SENIOR COMP. SCHOOL, THIRD AVENUE EXTENSION, BARATARIA.	98	118	1	217	
1336-01	BARATARIA SENIOR COMP. SCHOOL, THIRD AVENUE EXTENSION, BARATARIA.	104	50	0	154	822
1336-02	BARATARIA SENIOR COMP. SCHOOL, THIRD AVENUE EXTENSION, BARATARIA.	159	42	1	202	
	<b>TOTALS CARRIED FORWARD</b>	<b>584</b>	<b>763</b>	<b>3</b>	<b>1,148</b>	<b>3,214</b>

117

\* - Polling Station where the ballots of Special Electors were intermixed (Rule 93, of the Election (Amendment) Rules, 1986).

ELECTIONS TO THE COUNCIL OF THE SAN JUAN/LAVENTILLE CORPORATION, 2003  
ELECTORAL DISTRICT OF BARATARIA

POLLING DIVISION	POLLING STATION	VOTES CAST FOR EACH CANDIDATE		REJECTED BALLOTS	VOTES CAST	ELECTORAL LIST
		CUNNINGHAM, EARL U.N.C.	THOMAS, DAVLIN P.N.M.			
NUMBER	ADDRESS			NUMBER AT EACH POLLING STATION	NUMBER AT EACH POLLING STATION	NUMBER OF NAMES ON LIST BY POLLING DIVISION
	TOTALS BROUGHT FORWARD	584	763	3	1,148	3,214
1340	ST. GEORGE'S COLLEGE 10TH STREET, BARATARIA.	163	59	0	222	528
1345	BARATARIA E.C. SCHOOL, CORNER 6TH AVE. AND 8TH STREET, BARATARIA.	45	117	0	162	414
1350	BARATARIA E.C. SCHOOL, CORNER 6TH AVE. AND 8TH STREET, BARATARIA.	37	79	0	116	302
1355	BARATARIA E.C. SCHOOL, CORNER 6TH AVE. AND 8TH STREET, BARATARIA.	19	119	2	140	224
1360	BARATARIA E.C. SCHOOL, CORNER 6TH AVE. AND 8TH STREET, BARATARIA.	73	147	1	221	624
1365	ST. GEORGE'S COLLEGE 10TH STREET, BARATARIA.	67	129	0	196	496
1370	BARATARIA SENIOR COMP. SCHOOL, THIRD AVENUE EXTENSION, BARATARIA.	59	104	0	163	488
1375	BARATARIA JUNIOR SEC. SCHOOL, THIRD AVENUE EXTENSION, BARATARIA.	35	65	0	100	365
	TOTALS CARRIED FORWARD	1,082	1,582	6	2,009	6,655



ELECTIONS TO THE COUNCIL OF THE SAN JUAN/LAVENTILLE CORPORATION, 2003  
ELECTORAL DISTRICT OF BARATARIA

POLLING DIVISION  NUMBER	POLLING STATION  ADDRESS	VOTES CAST FOR EACH CANDIDATE		REJECTED BALLOTS  NUMBER AT EACH POLLING STATION	VOTES CAST  NUMBER AT EACH POLLING STATION	ELECTORAL LIST  NUMBER OF NAMES ON LIST BY POLLING DIVISION
		CUNNINGHAM, EARL U.N.C.	THOMAS, DAVLIN P.N.M.			
	TOTALS BROUGHT FORWARD	1,082	1,582	6	2,009	6,655
1380	BARATARIA JUNIOR SEC. SCHOOL, THIRD AVENUE EXTENSION, BARATARIA.	46	46	0	92	275
1395	EL SOCORRO ISLAMIC T.I.A. SCHOOL, BISSESSAR STREET, EL SOCORRO.	66	68	0	134	324
1405-01	DON MIGUEL HINDU SCHOOL, COR. REDMAN LANE & DON MIGUEL RD., SAN JUAN.	187	63	0	250	1,767
1405-02	DON MIGUEL HINDU SCHOOL, COR. REDMAN LANE & DON MIGUEL RD., SAN JUAN.	167	36	1	204	
1405-03	DON MIGUEL HINDU SCHOOL, COR. REDMAN LANE & DON MIGUEL RD., SAN JUAN.	207	44	0	251	
	TOTALS	1,755	1,839	7	3,601	9,021

119

I hereby certify that the foregoing is a Statement of the Poll showing the number of votes cast for each Candidate, and do on this 15th day of July, 2003 declare **DAVLIN THOMAS** elected.

**JOSEPH LEWIS**  
Returning Officer  
Electoral District of BARATARIA

**ELECTIONS TO THE COUNCIL OF THE SAN JUAN/LAVENTILLE CORPORATION, 2003  
ELECTORAL DISTRICT OF PETIT BOURG / MT. LAMBERT/ CHAMPS FLEURS**

POLLING DIVISION	POLLING STATION	VOTES CAST FOR EACH CANDIDATE		REJECTED BALLOTS	VOTES CAST	ELECTORAL LIST
		ALEXANDER, SHARLA U.N.C.	PERREIRA, CHRISTOPHER P.N.M.			
NUMBER	ADDRESS			NUMBER AT EACH POLLING STATION	NUMBER AT EACH POLLING STATION	NUMBER OF NAMES ON LIST BY POLLING DIVISION
1030	W.A.S.A. CENTRE FOR MANPOWER DEV., FARM ROAD, ST JOSEPH.	45	119	1	165	553
1031-01	MOUNT D'OR GOVERNMENT SCHOOL, MOUNT D'OR ROAD, CHAMPS FLEURS.	11	117	0	128	992
1031-02	MOUNT D'OR GOVERNMENT SCHOOL, MOUNT D'OR ROAD, CHAMPS FLEURS.	20	116	0	136	
1035-01	WEST INDIAN TOBACCO SPORTS CLUB, MOUNT D'OR ROAD, CHAMPS FLEURS.	40	150	0	190	1,456
1035-02	WEST INDIAN TOBACCO SPORTS CLUB, MOUNT D'OR ROAD, CHAMPS FLEURS.	46	133	0	179	
1040	MT. LAMBERT/MT. HOPE COMMUNITY CENTRE, COMMUNITY DRIVE, MT. HOPE.	68	178	0	246	770
	<b>TOTALS CARRIED FORWARD</b>	<b>230</b>	<b>813</b>	<b>1</b>	<b>1,044</b>	<b>3,771</b>

**ELECTIONS TO THE COUNCIL OF THE SAN JUAN/LAVENTILLE CORPORATION, 2003  
ELECTORAL DISTRICT OF PETIT BOURG/MT. LAMBERT/CHAMPS FLEURS**

POLLING DIVISION	POLLING STATION	VOTES CAST FOR EACH CANDIDATE		REJECTED BALLOTS	VOTES CAST	ELECTORAL LIST
		ALEXANDER, SHARLA U.N.C.	PERREIRA, CHRISTOPHER P.N.M.			
NUMBER	ADDRESS			NUMBER AT EACH POLLING STATION	NUMBER AT EACH POLLING STATION	NUMBER OF NAMES ON LIST BY POLLING DIVISION
	<b>TOTALS BROUGHT FORWARD</b>	230	813	1	1,044	3,771
1041	MT. HOPE JUNIOR SECONDARY SCHOOL, MAINGOT STREET, MT. HOPE.	18	265	1	284	721
1042	MT. LAMBERT/MT. HOPE COMMUNITY CENTRE, COMMUNITY DRIVE, MT. HOPE.	20	151	1	172	522
1045-01	SAN JUAN GIRLS' R.C. SCHOOL, CEMETERY STREET, SAN JUAN.	7	138	0	145	878
1045-02	SAN JUAN GIRLS' R.C. SCHOOL, CEMETERY STREET, SAN JUAN.	8	83	0	91	
1046	MT. HOPE JUNIOR SECONDARY SCHOOL, MAINGOT STREET, MT. HOPE.	21	164	0	185	607
* 1050	SAN JUAN BOYS' R.C. SCHOOL, CEMETERY STREET SAN JUAN.	23	162	0	185	311
	<b>TOTALS CARRIED FORWARD</b>	327	1,776	3	2,106	6,810

121

\* - Polling Station where the ballots of Special Electors were intermixed (Rule 93, of the Election (Amendment) Rules, 1986).

**ELECTIONS TO THE COUNCIL OF THE SAN JUAN/LAVENTILLE CORPORATION, 2003  
ELECTORAL DISTRICT OF PETIT BOURG/MT. LAMBERT/CHAMPS FLEURS**

POLLING DIVISION	POLLING STATION	VOTES CAST FOR EACH CANDIDATE		REJECTED BALLOTS	VOTES CAST	ELECTORAL LIST
		ALEXANDER, SHARLA U.N.C.	PERREIRA, CHRISTOPHER P.N.M.			
NUMBER	ADDRESS			NUMBER AT EACH POLLING STATION	NUMBER AT EACH POLLING STATION	NUMBER OF NAMES ON LIST BY POLLING DIVISION
	<b>TOTALS BROUGHT FORWARD</b>	327	1,776	3	2,106	6,810
1055	HARMONY FRIENDLY SOCIETY HALL, BROOME STREET NORTH, PETIT BOURG, SAN JUAN.	34	166	0	200	611
1480	MT. LAMBERT R.C. SCHOOL, 8TH STREET, MT. LAMBERT.	29	126	0	155	450
1485	MT. LAMBERT R.C. SCHOOL, 8TH STREET, MT. LAMBERT.	55	127	0	182	589
1490	MT. LAMBERT R.C. SCHOOL, 8TH STREET, MT. LAMBERT.	33	91	0	124	361
1495	MT. LAMBERT R.C. SCHOOL, 8TH STREET, MT. LAMBERT.	50	122	0	172	472
	<b>TOTALS</b>	528	2,408	3	2,939	9,293

I hereby certify that the foregoing is a Statement of the Poll showing the number of votes cast for each Candidate, and do on this 15th day of July, 2003 declare CHRISTOPHER PERREIRA elected.

EVELYN PERSAD  
Returning Officer  
Electoral District of PETIT BOURG/MT. LAMBERT/CHAMPS FLEURS

ELECTIONS TO THE COUNCIL OF THE SAN JUAN/LAVENTILLE CORPORATION, 2003  
ELECTORAL DISTRICT OF SAN JUAN EAST

POLLING DIVISION NUMBER	POLLING STATION ADDRESS	VOTES CAST FOR EACH CANDIDATE		REJECTED BALLOTS	VOTES CAST	ELECTORAL LIST
		ALI, ALIM P.N.M.	MOHAMMED, NAZEEMOOL U.N.C.			
1060-01	ST. JOHN THE BAPTIST R.C. CHURCH HALL, ST. JOSEPH STREET, SAN JUAN.	126	4	0	130	857
1060-02	ST. JOHN THE BAPTIST R.C. CHURCH HALL, ST. JOSEPH STREET, SAN JUAN.	124	6	2	132	
1065	PAMBERRI PANYARD, SANTA CRUZ OLD ROAD, SAN JUAN	153	34	2	189	698
1070	ST. JOHN THE BAPTIST R.C. CHURCH HALL, ST. JOSEPH STREET, SAN JUAN.	139	56	0	195	505
*1075	SAN JUAN BOYS' R.C. SCHOOL, CEMETERY STREET, SAN JUAN.	109	50	1	160	290
1080	SAN JUAN BOYS' R.C. SCHOOL, CEMETERY STREET, SAN JUAN.	61	101	0	162	448
1085	SAN JUAN GIRLS' R.C. SCHOOL, CEMETERY STREET, SAN JUAN.	27	181	0	208	509
1090	SAN JUAN GOV'T SECONDARY SCHOOL, MOREAU ROAD, VIA SADDLE ROAD, SAN JUAN.	79	79	0	158	554
TOTALS CARRIED FORWARD		818	511	5	1,334	3,861

\* - Polling Station where the ballots of Special Electors were Intermixed (Rule 93, of the Election (Amendment) Rules, 1986).

Appendix I

ELECTIONS TO THE COUNCIL OF THE SAN JUAN/LAVENTILLE CORPORATION, 2003  
ELECTORAL DISTRICT OF SAN JUAN EAST

POLLING DIVISION	POLLING STATION	VOTES CAST FOR EACH CANDIDATE		REJECTED BALLOTS	VOTES CAST	ELECTORAL LIST
		ALI, ALIM P.N.M.	MOHAMMED, NAZEEMOOL U.N.C.			
NUMBER	ADDRESS			NUMBER AT EACH POLLING STATION	NUMBER AT EACH POLLING STATION	NUMBER OF NAMES ON LIST BY POLLING DIVISION
	<b>TOTALS BROUGHT FORWARD</b>	818	511	5	1,334	3,861
1385	EL SOCORRO ISLAMIC T.I.A. SCHOOL, BISSESSAR STREET, EL SOCORRO.	45	72	2	119	313
1390	EL SOCORRO S.D.M.S. HINDU SCHOOL, MARAJ STREET, SAN JUAN.	68	143	0	211	440
1400-01	EL SOCORRO S.D.M.S. HINDU SCHOOL, MARAJ STREET, SAN JUAN.	64	129	0	193	778
1400-02	EL SOCORRO S.D.M.S. HINDU SCHOOL, MARAJ STREET, SAN JUAN.	53	116	0	169	
1436-01	EL SOCORRO NORTH GOV'T SCHOOL, LOOTOO STREET, EL SOCORRO.	94	139	1	234	839
1436-02	EL SOCORRO NORTH GOV'T SCHOOL, LOOTOO STREET, EL SOCORRO.	53	154	1	208	
1440	EL SOCORRO ISLAMIC T.I.A. SCHOOL, BISSESSAR STREET, EL SOCORRO.	47	191	0	238	483
	<b>TOTALS CARRIED FORWARD</b>	1,242	1,455	9	2,026	6,714

**ELECTIONS TO THE COUNCIL OF THE SAN JUAN/LAVENTILLE CORPORATION, 2003  
ELECTORAL DISTRICT OF SAN JUAN EAST**

POLLING DIVISION  NUMBER	POLLING STATION  ADDRESS	VOTES CAST FOR EACH CANDIDATE		REJECTED BALLOTS	VOTES CAST	ELECTORAL LIST
		ALI, ALIM P.N.M.	MOHAMMED, NAZEEMOOL U.N.C.	NUMBER AT EACH POLLING STATION	NUMBER AT EACH POLLING STATION	NUMBER OF NAMES ON LIST BY POLLING DIVISION
	<b>TOTALS BROUGHT FORWARD</b>	1,242	1,455	9	2,026	6,714
1445	GHANDI MEMORIAL VEDIC SCHOOL, ARANGUEZ MAIN ROAD, ARANGUEZ.	19	79	0	98	259
1450	GHANDI MEMORIAL VEDIC SCHOOL, ARANGUEZ MAIN ROAD, ARANGUEZ.	71	187	0	258	553
1455	GHANDI MEMORIAL VEDIC SCHOOL, ARANGUEZ MAIN ROAD, ARANGUEZ.	20	136	0	156	271
1460-01	ARANGUEZ GOVERNMENT SCHOOL, MARY STREET, ARANGUEZ.	40	215	0	255	952
1460-02	ARANGUEZ GOVERNMENT SCHOOL, MARY STREET, ARANGUEZ.	30	262	1	293	
	<b>TOTALS</b>	1,422	2,334	10	3,766	8,749

I hereby certify that the foregoing is a Statement of the Poll showing the number of votes cast for each Candidate, and do on this 15th day of July, 2003 declare **NAZEEMOOL MOHAMMED** elected.

EVELYN PERSAD  
Returning Officer  
Electoral District of SAN JUAN EAST

ELECTIONS TO THE COUNCIL OF THE TUNAPUNA/PIARCO CORPORATION, 2003  
ELECTORAL DISTRICT OF MARACAS/ST. JOSEPH

POLLING DIVISION	POLLING STATION	VOTES CAST FOR EACH CANDIDATE		REJECTED BALLOTS	VOTES CAST	ELECTORAL LIST
		JOSEPH, CHRYSANTHA P.N.M.	NERO, PETER U.N.C.			
NUMBER	ADDRESS			NUMBER AT EACH POLLING STATION	NUMBER AT EACH POLLING STATION	NUMBER OF NAMES ON LIST BY POLLING DIVISION
1510-01	WASA CENTRE FOR MANPOWER DEV'T., FARM ROAD, ST. JOSEPH.	112	36	0	148	909
1510-02	WASA CENTRE FOR MANPOWER DEV'T., FARM ROAD, ST. JOSEPH.	108	47	0	155	
*1515-01	ST. JOSEPH COLLEGE, ABERCROMBY STREET, ST. JOSEPH.	148	52	1	201	837
1515-02	ST. JOSEPH COLLEGE, ABERCROMBY STREET, ST. JOSEPH.	86	70	0	156	
1520	ST. JOSEPH GIRLS' R.C. SCHOOL, RICHMOND STREET, ST. JOSEPH.	143	54	1	198	590
1525	ST. JOSEPH GIRLS' R.C. SCHOOL, RICHMOND STREET, ST. JOSEPH.	87	49	0	136	381
1530	ST. JOSEPH GIRLS' R.C. SCHOOL, RICHMOND STREET, ST. JOSEPH.	115	25	0	140	367
	<b>TOTALS CARRIED FORWARD</b>	<b>799</b>	<b>333</b>	<b>2</b>	<b>1,134</b>	<b>3,084</b>

\* - Polling Station where the ballots of Special Electors were intermixed (Rule 93, of the Election (Amendment) Rules, 1986).



ELECTIONS TO THE COUNCIL OF THE TUNAPUNA/PIARCO CORPORATION, 2003  
ELECTORAL DISTRICT OF MARACAS/ST. JOSEPH

POLLING DIVISION  NUMBER	POLLING STATION  ADDRESS	VOTES CAST FOR EACH CANDIDATE		REJECTED BALLOTS  NUMBER AT EACH POLLING STATION	VOTES CAST  NUMBER AT EACH POLLING STATION	ELECTORAL LIST  NUMBER OF NAMES ON LIST BY POLLING DIVISION
		JOSEPH, CHRYSANTHA P.N.M.	NERO, PETER U.N.C.			
	<b>TOTALS BROUGHT FORWARD</b>	799	333	2	1,134	3,084
1535-01	RIVERSIDE HINDU SCHOOL, NARINE TRACE, CUREPE.	73	148	0	221	1,180
1535-02	RIVERSIDE HINDU SCHOOL, NARINE TRACE, CUREPE.	38	210	1	249	
1540-01	WEST INDIES SCHOOL OF THEOLOGY, 4TH BRIDGE, MARACAS ROYAL ROAD, MARACAS.	111	48	0	159	1,515
1540-02	WEST INDIES SCHOOL OF THEOLOGY, 4TH BRIDGE, MARACAS ROYAL ROAD, MARACAS.	152	42	1	195	
1540-03	WEST INDIES SCHOOL OF THEOLOGY, 4TH BRIDGE, MARACAS ROYAL ROAD, MARACAS.	116	50	1	167	
1880-01	MARACAS PRESBYTERIAN SCHOOL, ACONO ROAD, ST. JOSEPH.	113	24	0	137	1,350
1880-02	MARACAS PRESBYTERIAN SCHOOL, ACONO ROAD, ST. JOSEPH.	124	61	1	186	
	<b>TOTALS CARRIED FORWARD</b>	1,526	916	6	2,448	7,129

**ELECTIONS TO THE COUNCIL OF THE TUNAPUNA/PIARCO CORPORATION, 2003  
ELECTORAL DISTRICT OF MARACAS/ST. JOSEPH**

POLLING DIVISION	POLLING STATION	VOTES CAST FOR EACH CANDIDATE		REJECTED BALLOTS	VOTES CAST	ELECTORAL LIST
		JOSEPH, CHRYSANTHA P.N.M.	NERO, PETER U.N.C.			
NUMBER	ADDRESS			NUMBER AT EACH POLLING STATION	NUMBER AT EACH POLLING STATION	NUMBER OF NAMES ON LIST BY POLLING DIVISION
	<b>TOTALS BROUGHT FORWARD</b>	1,526	916	6	2,448	7,129
1885-01	MARACAS R.C. SCHOOL, ROYAL ROAD, MARACAS.	129	30	1	160	1,261
1885-02	MARACAS R.C. SCHOOL, ROYAL ROAD, MARACAS.	101	38	1	140	
1890-01	MARACAS COMMUNITY CENTRE, ROYAL ROAD, MARACAS.	121	31	0	152	868
1890-02	MARACAS COMMUNITY CENTRE, ROYAL ROAD, MARACAS.	89	24	0	113	
1895-01	MARACAS COMMUNITY CENTRE, ROYAL ROAD, MARACAS.	89	23	0	112	1,031
1895-02	MARACAS COMMUNITY CENTRE, ROYAL ROAD, MARACAS.	136	46	0	182	
	<b>TOTALS</b>	2,191	1,108	8	3,307	10,289

I hereby certify that the foregoing is a Statement of the Poll showing the number of votes cast for each Candidate, and do on this 15th day of July, 2003 declare **CHRYSANTHA JOSEPH** elected.

**BARBARA RAYMOND**  
Returning Officer  
Electoral District of **MARACAS/ST. JOSEPH**

ELECTIONS TO THE COUNCIL OF THE TUNAPUNA/PIARCO CORPORATION, 2003  
ELECTORAL DISTRICT OF AUZONVILLE/ST. BENEDICT

POLLING DIVISION	POLLING STATION	VOTES CAST FOR EACH CANDIDATE		REJECTED BALLOTS	VOTES CAST	ELECTORAL LIST
		FERGUSON, PRISCA P.N.M.	REECE, GREGORY U.N.C.			
1536	RIVERSIDE HINDU SCHOOL, NARINE TRACE, CUREPE.	37	79	0	116	311
1610	ST. AUGUSTINE SENIOR COMP. SCHOOL, COR. GORDON AND WARREN STREETS, ST. AUGUSTINE.	87	71	2	160	452
1615	ST. AUGUSTINE SENIOR COMP. SCHOOL, COR. GORDON AND WARREN STREETS, ST. AUGUSTINE.	82	84	2	168	506
1620-01	ST. AUGUSTINE SENIOR COMP. SCHOOL, COR. GORDON AND WARREN STREETS, ST. AUGUSTINE.	123	44	2	169	1,118
1620-02	ST. AUGUSTINE SENIOR COMP. SCHOOL, COR. GORDON AND WARREN STREETS, ST. AUGUSTINE.	98	115	1	214	
1625-01	ST. BENEDICT R.C. SCHOOL, ST. JOHN'S ROAD, ST. AUGUSTINE.	243	30	0	273	1,497
1625-02	ST. BENEDICT R.C. SCHOOL, ST. JOHN'S ROAD, ST. AUGUSTINE.	219	66	0	285	
TOTALS CARRIED FORWARD		889	489	7	1,385	3,884

129

ELECTIONS TO THE COUNCIL OF THE TUNAPUNA/PIARCO CORPORATION, 2003  
ELECTORAL DISTRICT OF AUZONVILLE/ST. BENEDICT

POLLING DIVISION	POLLING STATION	VOTES CAST FOR EACH CANDIDATE		REJECTED BALLOTS	VOTES CAST	ELECTORAL LIST
		FERGUSON, PRISCA P.N.M.	REECE, GREGORY U.N.C.			
NUMBER	ADDRESS			NUMBER AT EACH POLLING STATION	NUMBER AT EACH POLLING STATION	NUMBER OF NAMES ON LIST BY POLLING DIVISION
	TOTALS BOUGHT FORWARD	889	489	7	1,385	3,884
1630-01	TUNAPUNA GIRLS' R.C. SCHOOL, EASTERN MAIN ROAD, TUNAPUNA.	193	68	0	261	2,123
1630-02	TUNAPUNA GIRLS' R.C. SCHOOL, EASTERN MAIN ROAD, TUNAPUNA.	123	101	2	226	
1630-03	TUNAPUNA GIRLS' R.C. SCHOOL, EASTERN MAIN ROAD, TUNAPUNA.	154	106	0	260	
1635	TUNAPUNA PRESBYTERIAN SCHOOL, COR. PAYNE AND COCHRANE STREETS, CUREPE.	160	35	1	196	518
1640	TUNAPUNA PRESBYTERIAN SCHOOL, COR. PAYNE AND COCHRANE STREETS, CUREPE.	176	62	2	240	569
1645	TUNAPUNA PRESBYTERIAN SCHOOL, COR. PAYNE AND COCHRANE STREETS, CUREPE.	86	62	0	148	382
1670	TUNAPUNA GIRLS' R.C. SCHOOL, EASTERN MAIN ROAD, TUNAPUNA.	104	84	0	188	565
	TOTALS CARRIED FORWARD	1,885	1,007	12	2,904	8,041

ELECTIONS TO THE COUNCIL OF THE TUNAPUNA/PIARCO CORPORATION, 2003  
ELECTORAL DISTRICT OF AUZONVILLE/ST. BENEDICT

POLLING DIVISION	POLLING STATION	VOTES CAST FOR EACH CANDIDATE		REJECTED BALLOTS	VOTES CAST	ELECTORAL LIST
		FERGUSON, PRISCA P.N.M.	REECE, GREGORY U.N.C.			
	<b>TOTALS BROUGHT FORWARD</b>	1,885	1,007	12	2,904	8,041
*1675	TUNAPUNA A.C. SCHOOL, MORTON STREET, TUNAPUNA.	172	60	0	232	334
1680	TUNAPUNA A.C. SCHOOL, MORTON STREET, TUNAPUNA.	160	63	0	223	521
1685	TUNAPUNA A.C. SCHOOL, MORTON STREET, TUNAPUNA.	140	43	0	183	469
1690	TUNAPUNA GOV'T SECONDARY SCHOOL, TAYLOR STREET, TUNAPUNA.	218	40	1	259	658
1715	TUNAPUNA GOV'T SECONDARY SCHOOL, TAYLOR STREET, TUNAPUNA.	137	38	0	175	436
	<b>TOTALS</b>	2,712	1,251	13	3,976	10,459

131

\* - Polling Station where the ballots of Special Electors were intermixed (Rule 93, of the Election (Amendment) Rules, 1986).

I hereby certify that the foregoing is a Statement of the Poll showing the number of votes cast for each Candidate, and do on this 15th day of July, 2003 declare PRISCA FERGIJSON elected.

**BARBARA RAYMOND**  
Returning Officer  
Electoral District of AUZONVILLE/ST. BENEDICT

ELECTIONS TO THE COUNCIL OF THE TUNAPUNA/PIARCO CORPORATION, 2003  
ELECTORAL DISTRICT OF VALSAYN NORTH/ CUREPE / PASEA

POLLING DIVISION	POLLING STATION	VOTES CAST FOR EACH CANDIDATE		REJECTED BALLOTS	VOTES CAST	ELECTORAL LIST
		MOHAMMED, SAJEED P.N.M.	SOOKDEO, ROSANNA U.N.C.			
1496	CIPRIANI COLLEGE OF LABOUR AND CO-OPERATIVE STUDIES, CHURCHILL ROOSEVELT HIGHWAY. VALSAYN.	49	69	0	118	406
1506-01	CIPRIANI COLLEGE OF LABOUR AND CO-OPERATIVE STUDIES, CHURCHILL ROOSEVELT HIGHWAY. VALSAYN.	114	106	1	221	1,850
1506-02	CIPRIANI COLLEGE OF LABOUR AND CO-OPERATIVE STUDIES, CHURCHILL ROOSEVELT HIGHWAY. VALSAYN.	78	151	3	232	
1506-03	CIPRIANI COLLEGE OF LABOUR AND CO-OPERATIVE STUDIES, CHURCHILL ROOSEVELT HIGHWAY. VALSAYN.	62	179	0	241	
1545	CUREPE ANGLICAN SCHOOL, BELLE SMYTHE STREET, CUREPE.	38	81	1	120	360
1550	CUREPE ANGLICAN SCHOOL, BELLE SMYTHE STREET, CUREPE.	98	30	0	128	355
1555	FATIMA R.C. SCHOOL, BUSHE STREET, CUREPE.	86	144	2	232	593
	<b>TOTALS CARRIED FORWARD</b>	<b>525</b>	<b>760</b>	<b>7</b>	<b>1,292</b>	<b>3,564</b>

ELECTIONS TO THE COUNCIL OF THE TUNAPUNA/PIARCO CORPORATION, 2003  
ELECTORAL DISTRICT OF VALSAYN NORTH/ CUREPE / PASEA

POLLING DIVISION	POLLING STATION	VOTES CAST FOR EACH CANDIDATE		REJECTED BALLOTS	VOTES CAST	ELECTORAL LIST
		MOHAMMED, SAJEED P.N.M.	SOOKDEO, ROSANNA U.N.C.			
NUMBER	ADDRESS			NUMBER AT EACH POLLING STATION	NUMBER AT EACH POLLING STATION	NUMBER OF NAMES ON LIST BY POLLING DIVISION
	<b>TOTALS BROUGHT FORWARD</b>	525	760	7	1,292	3,564
1560	FATIMA R.C. SCHOOL, BUSHE STREET, CUREPE.	78	128	1	207	471
1565-01	CUREPE PRESBYTERIAN SCHOOL, LYNDON STREET, CUREPE.	46	110	0	156	991
1565-02	CUREPE PRESBYTERIAN SCHOOL, LYNDON STREET, CUREPE.	47	157	1	205	
1570	CUREPE PRESBYTERIAN SCHOOL, LYNDON STREET, CUREPE.	89	221	1	311	759
1575-01	ST. AUGUSTINE GIRLS' HIGH SCHOOL, EVANS STREET, CUREPE.	80	112	0	192	1,031
1575-02	ST. AUGUSTINE GIRLS' HIGH SCHOOL, EVANS STREET, CUREPE.	64	161	1	226	
1580-01	ST. AUGUSTINE GIRLS' HIGH SCHOOL, EVANS STREET, CUREPE.	45	93	0	138	815
	<b>TOTALS CARRIED FORWARD</b>	974	1,742	11	2,727	7,631

**ELECTIONS TO THE COUNCIL OF THE TUNAPUNA/PIARCO CORPORATION, 2003  
ELECTORAL DISTRICT OF VALSAYN NORTH/ CUREPE / PASEA**

POLLING DIVISION	POLLING STATION	VOTES CAST FOR EACH CANDIDATE		REJECTED BALLOTS	VOTES CAST	ELECTORAL LIST
		MOHAMMED, SAEED P.N.M.	SOOKDEO, ROSANNA U.N.C.			
NUMBER	ADDRESS			NUMBER AT EACH POLLING STATION	NUMBER AT EACH POLLING STATION	NUMBER OF NAMES ON LIST BY POLLING DIVISION
	<b>TOTALS BROUGHT FORWARD</b>	974	1,742	11	2,727	7,631
1580-02	ST. AUGUSTINE GIRLS' HIGH SCHOOL, EVANS STREET, CUREPE.	20	139	0	159	
1605	WORKS DEPARTMENT, U.W.I., ST. AUGUSTINE.	31	58	0	89	345
*1650	LUCIA'S PRIVATE SCHOOL, ST. AUGUSTINE CIRCULAR ROAD, ST. AUGUSTINE.	137	79	0	216	457
1655	TUNAPUNA COMMUNITY CENTRE, CENTENARY STREET, TUNAPUNA.	51	133	0	184	427
1660-01	TUNAPUNA GOVERNMENT SCHOOL, PASEA ROAD, TUNAPUNA.	28	177	0	205	825
1660-02	TUNAPUNA GOVERNMENT SCHOOL, PASEA ROAD, TUNAPUNA.	10	176	0	186	
	<b>TOTALS</b>	1,251	2,504	11	3,766	9,685

\* - Polling Station where the ballots of Special Electors were intermixed (Rule 93, of the Election (Amendment) Rules, 1986).

I hereby certify that the foregoing is a Statement of the Poll showing the number of votes cast for each Candidate, and do on this 15th day of July, 2003 declare ROSANNA SOOKDEO elected.

**BARBARA RAYMOND**  
Returning Officer  
Electoral District of VALSAYN NORTH/CUREPE/PASEA



ELECTIONS TO THE COUNCIL OF THE TUNAPUNA/PIARCO CORPORATION, 2003  
ELECTORAL DISTRICT OF CAURA/PARADISE/TACARIGUA

POLLING DIVISION NUMBER	POLLING STATION ADDRESS	VOTES CAST FOR EACH CANDIDATE		REJECTED BALLOTS NUMBER AT EACH POLLING STATION	VOTES CAST NUMBER AT EACH POLLING STATION	ELECTORAL LIST NUMBER OF NAMES ON LIST BY POLLING DIVISION
		PASCALL, CLYDE P.N.M.	RAMKISSOON, OMAHDATH U.N.C.			
1695	HILLVIEW COLLEGE, EL DORADO ROAD, TUNAPUNA.	214	58	4	276	725
1700-01	HILLVIEW COLLEGE, EL DORADO ROAD, TUNAPUNA.	146	66	2	214	1,027
1700-02	HILLVIEW COLLEGE, EL DORADO ROAD, TUNAPUNA.	120	102	2	224	
1705-01	EL DORADO SECONDARY SCHOOL, TARGET ROAD, EL DORADO.	115	100	0	215	1,664
1705-02	EL DORADO SECONDARY SCHOOL, TARGET ROAD, EL DORADO.	91	167	2	260	
1705-03	EL DORADO SECONDARY SCHOOL, TARGET ROAD, EL DORADO.	85	156	0	241	
1710	EL DORADO YOUTH DEVELOPMENT, APPRENTICESHIP CENTRE, COLLEGE ROAD, EL DORADO.	165	41	1	207	609
TOTALS CARRIED FORWARD		936	690	11	1,637	4,025

ELECTIONS TO THE COUNCIL OF THE TUNAPUNA/PIARCO CORPORATION, 2003  
ELECTORAL DISTRICT OF CAURA/PARADISE/TACARIGUA

POLLING DIVISION	POLLING STATION	VOTES CAST FOR EACH CANDIDATE		REJECTED BALLOTS	VOTES CAST	ELECTORAL LIST
		PASCALL, CLYDE P.N.M.	RAMKISSOON, OMAHDATH U.N.C.			
	TOTALS BROUGHT FORWARD	936	690	11	1,637	4,025
1750-01	EL DORADO SENIOR COMP. SCHOOL, KARAMATH STREET, EL DORADO.	136	105	0	241	1,534
1750-02	EL DORADO SENIOR COMP. SCHOOL, KARAMATH STREET, EL DORADO.	84	133	0	217	
1750-03	EL DORADO SENIOR COMP. SCHOOL, KARAMATH STREET, EL DORADO.	66	155	0	221	
1755-01	EL DORADO SENIOR COMP. SCHOOL, KARAMATH STREET, EL DORADO.	10	232	0	242	853
1755-02	EL DORADO SENIOR COMP. SCHOOL, KARAMATH STREET, EL DORADO.	13	277	0	290	
1760-01	ST. MARY'S CHILDREN'S HOME ANGLICAN SCH., RICHARD STREET, TACARIGUA.	151	136	0	287	1,143
1760-02	ST. MARY'S CHILDREN'S HOME ANGLICAN SCH., RICHARD STREET, TACARIGUA.	113	204	0	317	
	TOTALS CARRIED FORWARD	1,509	1,932	11	3,452	7,555

ELECTIONS TO THE COUNCIL OF THE TUNAPUNA/PIARCO CORPORATION, 2003  
ELECTORAL DISTRICT OF CAURA/PARADISE/TACARIGUA

POLLING DIVISION NUMBER	POLLING STATION ADDRESS	VOTES CAST FOR EACH CANDIDATE		REJECTED BALLOTS NUMBER AT EACH POLLING STATION	VOTES CAST NUMBER AT EACH POLLING STATION	ELECTORAL LIST NUMBER OF NAMES ON LIST BY POLLING DIVISION
		PASCALL, CLYDE P.N.M.	RAMKISSOON, OMAHDATH U.N.C.			
	<b>TOTALS BROUGHT FORWARD</b>	1,509	1,932	11	3,452	7,555
1765-01	ST. MARY'S CHILDREN'S HOME ANGLICAN SCH., RICHARD STREET, TACARIGUA.	77	152	2	231	945
1765-02	ST. MARY'S CHILDREN'S HOME ANGLICAN SCH., RICHARD STREET, TACARIGUA.	37	241	0	278	
1770	FIVE RIVERS ISLAMIA TIA PRIMARY SCHOOL, SAMNAH STREET, FIVE RIVERS, AROUCA.	204	74	2	280	700
*1875	EL DORADO SENIOR COMP. SCHOOL, KARAMATH STREET, EL DORADO.	102	57	1	160	174
	<b>TOTALS</b>	1,929	2,456	16	4,401	9,374

137

\* - Polling Station where the ballots of Special Electors were Intermixed (Rule 93, of the Election (Amendment) Rules, 1986).

I hereby certify that the foregoing is a Statement of the Poll showing the number of votes cast for each Candidate, and do on this 15th day of July, 2003 declare OMAHDATH RAMKISSOON elected.

MERLE LA COA  
Returning Officer  
Electoral District of CAURA/ PARADISE/ TACARIGUA

ELECTIONS TO THE COUNCIL OF THE TUNAPUNA/PIARCO CORPORATION, 2003  
ELECTORAL DISTRICT OF MACOYA / TRINCITY

POLLING DIVISION NUMBER	POLLING STATION ADDRESS	VOTES CAST FOR EACH CANDIDATE		REJECTED BALLOTS NUMBER AT EACH POLLING STATION	VOTES CAST NUMBER AT EACH POLLING STATION	ELECTORAL LIST NUMBER OF NAMES ON LIST BY POLLING DIVISION
		HAYNES, VERNELL SYLVESTER P.N.M.	PIRMAL, GANCHAN U.N.C.			
1665	TUNAPUNA GOVERNMENT SCHOOL, PASEA ROAD, TUNAPUNA.	38	320	0	358	745
* 1720	TUNAPUNA COMMUNITY CENTRE, CENTENARY STREET, TUNAPUNA.	178	111	2	291	379
1725-01	TUNAPUNA BOYS' R.C. SCHOOL, PICTON STREET, TUNAPUNA.	69	102	1	172	873
1725-02	TUNAPUNA BOYS' R.C. SCHOOL, PICTON STREET, TUNAPUNA.	60	162	1	223	
1730	EL DORADO SOUTH HINDU SCHOOL, WILKINSON STREET, EL DORADO.	86	92	2	180	402
1731	TUNAPUNA BOYS' R.C. SCHOOL, PICTON STREET, TUNAPUNA.	306	15	1	322	643
1735	EL DORADO SOUTH HINDU SCHOOL, WILKINSON STREET, EL DORADO.	61	168	1	230	531
TOTALS CARRIED FORWARD		798	970	8	1,776	3,573

\* - Polling Station where the ballots of Special Electors were Intermixed (Rule 93, of the Election (Amendment) Rules, 1986).

ELECTIONS TO THE COUNCIL OF THE TUNAPUNA/PIARCO CORPORATION, 2003  
ELECTORAL DISTRICT OF MACOYA / TRINCITY

POLLING DIVISION	POLLING STATION	VOTES CAST FOR EACH CANDIDATE		REJECTED BALLOTS	VOTES CAST	ELECTORAL LIST
		HAYNES, VERNELL SYLVESTER P.N.M.	PIRMAL, GANCHAN U.N.C.			
NUMBER	ADDRESS			NUMBER AT EACH POLLING STATION	NUMBER AT EACH POLLING STATION	NUMBER OF NAMES ON LIST BY POLLING DIVISION
	<b>TOTALS BROUGHT FORWARD</b>	798	970	8	1,776	3,573
1740-01	ST MARY'S A.C. SCHOOL, EASTERN MAIN ROAD, TACARIGUA.	138	43	1	182	906
1740-02	ST MARY'S A.C. SCHOOL, EASTERN MAIN ROAD, TACARIGUA.	110	80	0	190	
1741-01	ST MARY'S A.C. SCHOOL, EASTERN MAIN ROAD, TACARIGUA.	126	123	0	249	1,094
1741-02	ST MARY'S A.C. SCHOOL, EASTERN MAIN ROAD, TACARIGUA.	80	162	1	243	
1745	EL DORADO SOUTH HINDU SCHOOL, WILKINSON STREET, EL DORADO.	18	350	1	369	679
1746	TACARIGUA HIGH LIFT STATION (W.A.S.A.) MACOYA GARDENS PHASE 3, TUNAPUNA.	233	8	0	241	486
1785-01	TACARIGUA PRESBYTERIAN SCHOOL, EASTERN MAIN ROAD, TACARIGUA.	221	110	0	331	1,904
	<b>TOTALS CARRIED FORWARD</b>	1,724	1,846	11	3,581	8,642

**ELECTIONS TO THE COUNCIL OF THE TUNAPUNA/PIARCO CORPORATION, 2003  
ELECTORAL DISTRICT OF MACOYA / TRINCITY**

POLLING DIVISION	POLLING STATION	VOTES CAST FOR EACH CANDIDATE		REJECTED BALLOTS	VOTES CAST	ELECTORAL LIST
		HAYNES, VERNELL SYLVESTER P.N.M.	FIRMAL, GANCHAN U.N.C.			
NUMBER	ADDRESS			NUMBER AT EACH POLLING STATION	NUMBER AT EACH POLLING STATION	NUMBER OF NAMES ON LIST BY POLLING DIVISION
	<b>TOTALS BROUGHT FORWARD</b>	1,724	1,846	11	3,581	8,642
1785-02	TACARIGUA PRESBYTERIAN SCHOOL, EASTERN MAIN ROAD, TACARIGUA.	172	149	1	322	
1785-03	TACARIGUA PRESBYTERIAN SCHOOL, EASTERN MAIN ROAD, TACARIGUA.	139	116	0	255	
1787-01	DINSLEY/TRINCITY GOV'T PRIMARY SCHOOL, COR. MONTAGUE AVE. & TRINCITY BLVD., TRINCITY.	189	25	0	214	1,586
1787-02	DINSLEY/TRINCITY GOV'T PRIMARY SCHOOL, COR. MONTAGUE AVE. & TRINCITY BLVD., TRINCITY.	187	25	0	212	
1787-03	DINSLEY/TRINCITY GOV'T PRIMARY SCHOOL, COR. MONTAGUE AVE. & TRINCITY BLVD., TRINCITY.	184	43	0	227	
	<b>TOTALS</b>	2,595	2,204	12	4,811	10,228

140

I hereby certify that the foregoing is a Statement of the Poll showing the number of votes cast for each Candidate, and do on this 15th day of July, 2003  
declare **VERNELL SYLVESTER HAYNES** elected.

**MERLE LA COA**  
Returning Officer  
Electoral District of MACOYA/TRINCITY

ELECTIONS TO THE COUNCIL OF THE TUNAPUNA/PIARCO CORPORATION, 2003  
ELECTORAL DISTRICT OF LOPINOT / FIVE RIVERS

POLLING DIVISION	POLLING STATION	VOTES CAST FOR EACH CANDIDATE		REJECTED BALLOTS	VOTES CAST	ELECTORAL LIST
		ESTRADA-SANDY, BERNADINE P.N.M.	JITTANSINGH, LAWRENCE U.N.C.			
NUMBER	ADDRESS			NUMBER AT EACH POLLING STATION	NUMBER AT EACH POLLING STATION	NUMBER OF NAMES ON LIST BY POLLING DIVISION
1775	FIVE RIVERS ISLAMIA TIA PRIMARY SCH., SAMNAH STREET, FIVE RIVERS, AROUCA.	168	52	0	220	582
1780-01	FIVE RIVERS JUNIOR SECONDARY SCH., RANGE ROAD, FIVE RIVERS, AROUCA.	134	197	2	333	2,201
1780-02	FIVE RIVERS JUNIOR SECONDARY SCH., RANGE ROAD, FIVE RIVERS, AROUCA.	94	166	1	261	
1780-03	FIVE RIVERS JUNIOR SECONDARY SCH., RANGE ROAD, FIVE RIVERS, AROUCA.	94	191	0	285	
1835	AROUCA GOVERNMENT PRIMARY SCHOOL, GOLDEN GROVE ROAD, AROUCA.	50	74	1	125	413
1840	AROUCA GOVERNMENT PRIMARY SCHOOL, GOLDEN GROVE ROAD, AROUCA.	114	28	2	144	464
1845-01	FIVE RIVERS HINDU SCHOOL, UPPER LOPINOT ROAD, LOPINOT VILLAGE.	133	55	0	188	1,132
TOTALS CARRIED FORWARD		787	763	6	1,556	4,792

ELECTIONS TO THE COUNCIL OF THE TUNAPUNA/PIARCO CORPORATION, 2003  
ELECTORAL DISTRICT OF LOPINOT / FIVE RIVERS

POLLING DIVISION	POLLING STATION	VOTES CAST FOR EACH CANDIDATE		REJECTED BALLOTS	VOTES CAST	ELECTORAL LIST
		ESTRADA-SANDY, BERNADINE P.N.M.	JITTANSINGH, LAWRENCE U.N.C.			
NUMBER	ADDRESS			NUMBER AT EACH POLLING STATION	NUMBER AT EACH POLLING STATION	NUMBER OF NAMES ON LIST BY POLLING DIVISION
	<b>TOTALS BROUGHT FORWARD</b>	787	763	6	1,556	4,792
1845-02	FIVE RIVERS HINDU SCHOOL, UPPER LOPINOT ROAD, LOPINOT VILLAGE.	98	134	1	233	
1850-01	FIVE RIVERS JUNIOR SECONDARY SCH., RANGE ROAD, FIVE RIVERS, AROUCA.	143	59	1	203	1,142
1850-02	FIVE RIVERS JUNIOR SECONDARY SCH., RANGE ROAD, FIVE RIVERS, AROUCA.	96	69	0	165	
1851-01	FIVE RIVERS JUNIOR SECONDARY SCH., RANGE ROAD, FIVE RIVERS, AROUCA.	192	31	2	225	1,308
1851-02	FIVE RIVERS JUNIOR SECONDARY SCH., RANGE ROAD, FIVE RIVERS, AROUCA.	177	34	0	211	
*1855-01	AROUCA GIRL'S R.C. PRIMARY SCH., CONVENT STREET, AROUCA.	261	39	0	300	1,331
1855-02	AROUCA GIRL'S R.C. PRIMARY SCH., CONVENT STREET, AROUCA.	168	39	0	207	
	<b>TOTALS CARRIED FORWARD</b>	1,922	1,168	10	3,100	8,573

\* - Polling Station where the ballots of Special Electors were Intermixed (Rule 93, of the Election (Amendment) Rules, 1986).



**ELECTIONS TO THE COUNCIL OF THE TUNAPUNA/PIARCO CORPORATION, 2003  
ELECTORAL DISTRICT OF LOPINOT / FIVE RIVERS**

POLLING DIVISION	POLLING STATION	VOTES CAST FOR EACH CANDIDATE		REJECTED BALLOTS	VOTES CAST	ELECTORAL LIST
		ESTRADA-SANDY, BERNADINE P.N.M.	JITTANSINGH, LAWRENCE U.N.C.			
NUMBER	ADDRESS			NUMBER AT EACH POLLING STATION	NUMBER AT EACH POLLING STATION	NUMBER OF NAMES ON LIST BY POLLING DIVISION
	<b>TOTALS BROUGHT FORWARD</b>	1,922	1,168	10	3,100	8,573
1865	SURREY VILLAGE COMMUNITY CENTRE, LOPINOT ROAD, LOPINOT.	64	92	1	157	567
1870	LA VERONICA R.C. PRIMARY SCHOOL, UPPER LOPINOT ROAD, LOPINOT VILLAGE.	132	34	1	167	616
	<b>TOTALS</b>	2,118	1,294	12	3,424	9,756

I hereby certify that the foregoing is a Statement of the Poll showing the number of votes cast for each Candidate, and do on this 15th day of July, 2003 declare BERNADINE ESTRADA-SANDY elected.

**OUSMAN ALI**  
Returning Officer  
Electoral District of LOPINOT / FIVE RIVERS

ELECTIONS TO THE COUNCIL OF THE TUNAPUNA/PIARCO CORPORATION, 2003  
ELECTORAL DISTRICT OF BON AIR/AROUCA/CANE FARM

POLLING DIVISION	POLLING STATION	VOTES CAST FOR EACH CANDIDATE		REJECTED BALLOTS	VOTES CAST	ELECTORAL LIST	
		MEJIAS, PATRICIA P.N.M.	NOTTINGHAM, FAYE ANNASTACIA U.N.C.				
1786-01	DINSLEY/TRINCITY GOV'T PRIMARY SCH., CORNER MONTAGUE AVE. & TRINCITY BLVD., TRINCITY.	231	45	0	276	3,340	
*1786-02	DINSLEY/TRINCITY GOV'T PRIMARY SCH., CORNER MONTAGUE AVE. & TRINCITY BLVD., TRINCITY.	332	31	0	363		
1786-03	DINSLEY/TRINCITY GOV'T PRIMARY SCH., CORNER MONTAGUE AVE. & TRINCITY BLVD., TRINCITY.	192	72	0	264		
1786-04	DINSLEY/TRINCITY GOV'T PRIMARY SCH., CORNER MONTAGUE AVE. & TRINCITY BLVD., TRINCITY.	191	40	1	232		
1786-05	DINSLEY/TRINCITY GOV'T PRIMARY SCH., CORNER MONTAGUE AVE. & TRINCITY BLVD., TRINCITY.	190	38	0	228		
1815-01	BON AIR GOV'T PRIMARY SCHOOL, BON AIR GARDENS, AROUCA.	226	16	0	242		1,323
1815-02	BON AIR GOV'T PRIMARY SCHOOL, BON AIR GARDENS, AROUCA.	198	17	2	217		
	<b>TOTALS CARRIED FORWARD</b>	<b>1,560</b>	<b>259</b>	<b>3</b>	<b>1,822</b>		<b>4,663</b>

\* - Polling Station where the ballots of Special Electors were intermixed (Rule 93, of the Election (Amendment) Rules, 1986).

ELECTIONS TO THE COUNCIL OF THE TUNAPUNA/PIARCO CORPORATION, 2003  
ELECTORAL DISTRICT OF BON AIR/AROUCA/CANE FARM

POLLING DIVISION	POLLING STATION	VOTES CAST FOR EACH CANDIDATE		REJECTED BALLOTS	VOTES CAST	ELECTORAL LIST
		MEJIAS, PATRICIA P.N.M.	NOTTINGHAM, FAYE ANNASTACIA U.N.C.			
NUMBER	ADDRESS			NUMBER AT EACH POLLING STATION	NUMBER AT EACH POLLING STATION	NUMBER OF NAMES ON LIST BY POLLING DIVISION
	<b>TOTALS BROUGHT FORWARD</b>	1,560	259	3	1,822	4,663
1816-01	BON AIR GOV'T PRIMARY SCHOOL, BON AIR GARDENS, AROUCA.	115	20	0	135	816
1816-02	BON AIR GOV'T PRIMARY SCHOOL, BON AIR GARDENS, AROUCA.	109	35	0	144	
1817	BON AIR GOV'T PRIMARY SCHOOL, BON AIR GARDENS, AROUCA.	196	17	1	214	603
1818-01	BON AIR GOV'T PRIMARY SCHOOL, BON AIR GARDENS, AROUCA.	167	9	1	177	957
1818-02	BON AIR GOV'T PRIMARY SCHOOL, BON AIR GARDENS, AROUCA.	174	13	1	188	
1819-01	BON AIR GOV'T PRIMARY SCHOOL, BON AIR GARDENS, AROUCA.	177	9	1	187	1,082
1819-02	BON AIR GOV'T PRIMARY SCHOOL, BON AIR GARDENS, AROUCA.	171	5	1	177	
	<b>TOTALS CARRIED FORWARD</b>	2,669	367	8	3,044	8,121

Appendix 1

ELECTIONS TO THE COUNCIL OF THE TUNAPUNA/PIARCO CORPORATION, 2003  
ELECTORAL DISTRICT OF BON AIR/AROUCA/CANE FARM

POLLING DIVISION NUMBER	POLLING STATION ADDRESS	VOTES CAST FOR EACH CANDIDATE		REJECTED BALLOTS NUMBER AT EACH POLLING STATION	VOTES CAST NUMBER AT EACH POLLING STATION	ELECTORAL LIST NUMBER OF NAMES ON LIST BY POLLING DIVISION
		MEJIAS, PATRICIA P.N.M.	NOTTINGHAM, FAYE ANNASTACIA U.N.C.			
	TOTALS BROUGHT FORWARD	2,669	367	8	3,044	8,121
1820	AROUCA ANGLICAN PRIMARY SCHOOL, EASTERN MAIN ROAD, AROUCA.	165	51	0	216	699
1821	BON AIR GOV'T PRIMARY SCHOOL, BON AIR GARDENS, AROUCA.	62	3	0	65	278
1825	AROUCA GOV'T PRIMARY SCHOOL, GOLDEN GROVE ROAD, AROUCA.	144	45	0	189	677
1830	AROUCA GOV'T PRIMARY SCHOOL, GOLDEN GROVE ROAD, AROUCA.	76	30	0	106	367
	TOTALS	3,116	496	8	3,620	10,142

I hereby certify that the foregoing is a Statement of the Poll showing the number of votes cast for each Candidate, and do on this 15th day of July, 2003 declare PATRICIA MEJIAS elected.

OUSMAN ALI  
Returning Officer  
Electoral District of BON AIR /AROUCA/ CANE FARM

C.F.T.

ELECTIONS TO THE COUNCIL OF THE TUNAPUNA/PIARCO CORPORATION, 2003  
ELECTORAL DISTRICT OF VALSAYN SOUTH / CARAPO

POLLING DIVISION	POLLING STATION	VOTES CAST FOR EACH CANDIDATE		REJECTED BALLOTS	VOTES CAST	ELECTORAL LIST
		AMEEN, KHADIJAH U.N.C.	BADAL, POORAN P.N.M.			
NUMBER	ADDRESS			NUMBER AT EACH POLLING STATION	NUMBER AT EACH POLLING STATION	NUMBER OF NAMES ON LIST BY POLLING DIVISION
1501-01	BAMBOO SETTLEMENT GOV'T PRIMARY SCH., JAFFAR STREET, BAMBOO SETTLEMENT NO. 2.	185	29	0	214	837
1501-02	BAMBOO SETTLEMENT GOV'T PRIMARY SCH., JAFFAR STREET, BAMBOO SETTLEMENT NO. 2.	175	23	1	199	
1505-01	VALSAYN TEACHERS' COLLEGE, SOUTHERN MAIN ROAD, CUREPE.	119	70	0	189	2,412
1505-02	VALSAYN TEACHERS' COLLEGE, SOUTHERN MAIN ROAD, CUREPE.	93	89	0	182	
*1505-03	VALSAYN TEACHERS' COLLEGE, SOUTHERN MAIN ROAD, CUREPE.	171	63	3	237	
1505-04	VALSAYN TEACHERS' COLLEGE, SOUTHERN MAIN ROAD, CUREPE.	169	90	0	259	
1585-01	SPRING VILLAGE COMMUNITY CENTRE, OPP. L.P. 59, KALPOO STREET, SPRING VILLAGE, CUREPE.	154	15	0	169	871
TOTALS CARRIED FORWARD		1,066	379	4	1,449	4,120

147

\* - Polling Station where the ballots of Special Electors were Intermixed (Rule 93, of the Election (Amendment) Rules, 1986).

ELECTIONS TO THE COUNCIL OF THE TUNAPUNA/PIARCO CORPORATION, 2003  
ELECTORAL DISTRICT OF VALSAYN SOUTH / CARAPO

POLLING DIVISION	POLLING STATION	VOTES CAST FOR EACH CANDIDATE		REJECTED BALLOTS	VOTES CAST	ELECTORAL LIST
		AMEEN, KHADIJAH U.N.C.	BADAL, POORAN P.N.M.			
NUMBER	ADDRESS			NUMBER AT EACH POLLING STATION	NUMBER AT EACH POLLING STATION	NUMBER OF NAMES ON LIST BY POLLING DIVISION
	TOTALS BROUGHT FORWARD	1,066	379	4	1,449	4,120
1585-02	SPRING VILLAGE COMMUNITY CENTRE, OPP. L.P. 59, KALPOO STREET, SPRING VILLAGE, CUREPE.	165	8	1	174	
1590-01	ST. AUGUSTINE COMMUNITY CENTRE, FREEMAN ROAD, ST. AUGUSTINE.	245	49	1	295	1,328
1590-02	ST. AUGUSTINE COMMUNITY CENTRE, FREEMAN ROAD, ST. AUGUSTINE.	222	17	0	239	
1600-01	SIMBHOONATH CAPILDEO TUNAPUNA HINDU SCHOOL, PASEA EXT., ROAD, TUNAPUNA.	198	16	0	214	1,779
1600-02	SIMBHOONATH CAPILDEO TUNAPUNA HINDU SCHOOL, PASEA EXT., ROAD, TUNAPUNA.	198	16	2	216	
1600-03	SIMBHOONATH CAPILDEO TUNAPUNA HINDU SCHOOL, PASEA EXT., ROAD, TUNAPUNA.	220	23	0	243	
1795-01	ST. HELENA PRESBYTERIAN SCHOOL, GOLDEN GROVE ROAD, ST. HELENA.	114	16	0	130	1,042
	TOTALS CARRIED FORWARD	2,428	524	8	2,960	8,269

**ELECTIONS TO THE COUNCIL OF THE TUNAPUNA/PIARCO CORPORATION, 2003  
ELECTORAL DISTRICT OF VALSAYN SOUTH / CARAPO**

POLLING DIVISION	POLLING STATION	VOTES CAST FOR EACH CANDIDATE		REJECTED BALLOTS	VOTES CAST	ELECTORAL LIST
		AMEEN, KHADIJAH U.N.C.	BADAL, POORAN P.N.M.			
	<b>TOTALS BROUGHT FORWARD</b>	2,428	524	8	2,960	8,269
1795-02	ST. HELENA PRESBYTERIAN SCHOOL, GOLDEN GROVE ROAD, ST. HELENA.	181	22	0	203	
2050-01	CARAPO R.C. SCHOOL, O'MEARA ROAD, CARAPO.	92	64	1	157	2,714
2050-02	CARAPO R.C. SCHOOL, O'MEARA ROAD, CARAPO.	47	81	2	130	
2050-03	CARAPO R.C. SCHOOL, O'MEARA ROAD, CARAPO.	106	48	0	154	
2050-04	CARAPO R.C. SCHOOL, O'MEARA ROAD, CARAPO.	67	54	0	121	
	<b>TOTALS</b>	2,921	793	11	3,725	10,983

149

I hereby certify that the foregoing is a Statement of the Poll showing the number of votes cast for each Candidate, and do on this 15th day of July, 2003 declare KHADIJAH AMEEEN elected.

**DIARAM TOOLSIE**  
Returning Officer  
Electoral District of VALSAYN SOUTH / CARAPO

Appendix I

ELECTIONS TO THE COUNCIL OF THE TUNAPUNA/PIARCO CORPORATION, 2003  
ELECTORAL DISTRICT OF ST. HELENA/WARRENVILLE

POLLING DIVISION	POLLING STATION	VOTES CAST FOR EACH CANDIDATE		REJECTED BALLOTS	VOTES CAST	ELECTORAL LIST
		ALL, NIGEL P.N.M	DEONARINE, DEOKIE SHAMA U.N.C.	NUMBER AT EACH POLLING STATION	NUMBER AT EACH POLLING STATION	NUMBER OF NAMES ON LIST BY POLLING DIVISION
1596-01	CARONI HINDU SCHOOL, SOUTHERN MAIN ROAD, CARONI.	22	129	0	151	867
1596-02	CARONI HINDU SCHOOL, SOUTHERN MAIN ROAD, CARONI.	18	190	2	210	
1791	CARONI HINDU SCHOOL, SOUTHERN MAIN ROAD, CARONI.	45	228	3	276	646
1796-01	ST. DAVID'S R.C. SCHOOL, CARONI SOUTH BANK ROAD, KELLY VILLAGE, CARONI.	50	126	0	176	1,260
1796-02	ST. DAVID'S R.C. SCHOOL, CARONI SOUTH BANK ROAD, KELLY VILLAGE, CARONI.	83	181	0	264	
2685-01	ST. HELENA HINDU SCHOOL, CARONI SOUTH BANK ROAD, ST. HELENA VILLAGE, PIARCO.	21	246	0	267	1,448
2685-02	ST. HELENA HINDU SCHOOL, CARONI SOUTH BANK ROAD, ST. HELENA VILLAGE, PIARCO.	31	216	0	247	
2694-01	ST. DAVID'S R.C. SCHOOL, CARONI SOUTH BANK ROAD, KELLY VILLAGE, CARONI.	64	98	0	162	928
	TOTALS CARRIED FORWARD	334	1,414	5	1,753	5,149



ELECTIONS TO THE COUNCIL OF THE TUNAPUNA/PIARCO CORPORATION, 2003  
ELECTORAL DISTRICT OF ST. HELENA/WARRENVILLE

POLLING DIVISION	POLLING STATION	VOTES CAST FOR EACH CANDIDATE		REJECTED BALLOTS	VOTES CAST	ELECTORAL LIST
		ALL NIGEL P.N.M	DEONARINE, DEOKIE SHAMA U.N.C.			
NUMBER	ADDRESS			NUMBER AT EACH POLLING STATION	NUMBER AT EACH POLLING STATION	NUMBER OF NAMES ON LIST BY POLLING DIVISION
	<b>TOTALS BROUGHT FORWARD</b>	334	1,414	5	1,753	5,149
2694-02	ST. DAVID'S R.C. SCHOOL, CARONI SOUTH BANK ROAD, KELLY VILLAGE, CARONI.	34	96	0	130	
2695	ST. DAVID'S R.C. SCHOOL, CARONI SOUTH BANK ROAD, KELLY VILLAGE, CARONI.	113	138	1	252	736
2710-01	WARRENVILLE PRESBYTERIAN SCHOOL, SOUTHERN MAIN ROAD, WARRENVILLE.	33	119	0	152	845
2710-02	WARRENVILLE PRESBYTERIAN SCHOOL, SOUTHERN MAIN ROAD, WARRENVILLE.	28	142	1	171	
*2720-01	WARRENVILLE TIA MUSLIM SCHOOL, SOUTHERN MAIN ROAD, WARRENVILLE.	60	129	1	190	1,107
2720-02	WARRENVILLE TIA MUSLIM SCHOOL, SOUTHERN MAIN ROAD, WARRENVILLE.	43	161	0	204	
2730	MUNROE ROAD GOV'T PRIMARY SCHOOL, MUNROE ROAD, CUNUPIA.	70	203	1	274	766
	<b>TOTALS CARRIED FORWARD</b>	715	2,402	9	3,126	8,603

\* - Polling Station where the ballots of Special Electors were intermixed (Rule 93, of the Election (Amendment) Rules, 1986).

Appendix I

ELECTIONS TO THE COUNCIL OF THE TUNAPUNA/PIARCO CORPORATION, 2003  
ELECTORAL DISTRICT OF ST. HELENA/WARRENVILLE

POLLING DIVISION	POLLING STATION	VOTES CAST FOR EACH CANDIDATE		REJECTED BALLOTS	VOTES CAST	ELECTORAL LIST
		ALI, NIGEL P.N.M	DEONARINE, DEOKIE SHAMA U.N.C.			
NUMBER	ADDRESS			NUMBER AT EACH POLLING STATION	NUMBER AT EACH POLLING STATION	NUMBER OF NAMES ON LIST BY POLLING DIVISION
	TOTALS BROUGHT FORWARD	715	2,402	9	3,126	8,603
2735-01	MUNROE ROAD HINDU SCHOOL, ADJODHA ROAD, BEJUCAL, CUNUPIA.	64	211	0	275	1,189
2735-02	MUNROE ROAD HINDU SCHOOL, ADJODHA ROAD, BEJUCAL, CUNUPIA.	34	227	4	265	
2740	MUNROE ROAD HINDU SCHOOL, ADJODHA ROAD, BEJUCAL, CUNUPIA.	16	180	0	196	475
2745-01	CARONI PRESBYTERIAN SCHOOL, KNAGGS STREET, FREDERICK SETTLEMENT, CARONI.	66	163	1	230	1,024
2745-02	CARONI PRESBYTERIAN SCHOOL, KNAGGS STREET, FREDERICK SETTLEMENT, CARONI.	45	215	0	260	
	TOTALS	940	3,398	14	4,352	11,291

I hereby certify that the foregoing is a Statement of the Poll showing the number of votes cast for each Candidate, and do on this 15th day of July, 2003 declare DEOKIE SHAMA DEONARINE elected.

DIARAM TOOLSIE  
Returning Officer  
Electoral District of ST. HELENA/WARRENVILLE

ELECTIONS TO THE COUNCIL OF THE TUNAPUNA/PIARCO CORPORATION, 2003  
ELECTORAL DISTRICT OF MAUSICA/MALONEY

POLLING DIVISION	POLLING STATION	VOTES CAST FOR EACH CANDIDATE		REJECTED BALLOTS	VOTES CAST	ELECTORAL LIST
		JAWAHIR, RUSSELL U.N.C.	RIBEIRO, ERIC P.N.M.			
NUMBER	ADDRESS			NUMBER AT EACH POLLING STATION	NUMBER AT EACH POLLING STATION	NUMBER OF NAMES ON LIST BY POLLING DIVISION
1805-01	MALONEY REGIONAL COMPLEX, MALONEY BOULEVARD, MALONEY GARDENS.	30	98	0	128	1,050
1805-02	MALONEY REGIONAL COMPLEX, MALONEY BOULEVARD, MALONEY GARDENS.	24	94	1	119	
1806-01	PINE HAVEN SDA PRIMARY SCHOOL, LA RESOURCE ROAD SOUTH, D'ABADIE.	33	118	0	151	
1806-02	PINE HAVEN SDA PRIMARY SCHOOL, LA RESOURCE ROAD SOUTH, D'ABADIE.	38	156	1	195	
1806-03	PINE HAVEN SDA PRIMARY SCHOOL, LA RESOURCE ROAD SOUTH, D'ABADIE.	41	117	0	158	
1807	MALONEY GOV'T PRIMARY SCHOOL, FLAMINGO BOULEVARD, MALONEY GARDENS.	2	200	0	202	
1808-01	MALONEY GOV'T PRIMARY SCHOOL, FLAMINGO BOULEVARD, MALONEY GARDENS.	2	147	0	149	1,093
1808-02	MALONEY GOV'T PRIMARY SCHOOL, FLAMINGO BOULEVARD, MALONEY GARDENS.	4	148	0	152	
TOTALS CARRIED FORWARD		174	1,078	2	1,254	4,433

ELECTIONS TO THE COUNCIL OF THE TUNAPUNA/PIARCO CORPORATION, 2003  
ELECTORAL DISTRICT OF MAUSICA/MALONEY

POLLING DIVISION	POLLING STATION	VOTES CAST FOR EACH CANDIDATE		REJECTED BALLOTS	VOTES CAST	ELECTORAL LIST
		JAWAHIR, RUSSELL U.N.C.	RIBEIRO, ERIC P.N.M.			
NUMBER	ADDRESS			NUMBER AT EACH POLLING STATION	NUMBER AT EACH POLLING STATION	NUMBER OF NAMES ON LIST BY POLLING DIVISION
	<b>TOTALS BROUGHT FORWARD</b>	174	1,078	2	1,254	4,433
1809-01	MALONEY GOV'T PRIMARY SCHOOL, FLAMINGO BOULEVARD, MALONEY GARDENS.	3	184	1	188	1,206
1809-02	MALONEY GOV'T PRIMARY SCHOOL, FLAMINGO BOULEVARD, MALONEY GARDENS.	2	175	0	177	
1811-01	MALONEY REGIONAL COMPLEX, MALONEY BOULEVARD, MALONEY GARDENS.	1	133	1	135	950
1811-02	MALONEY REGIONAL COMPLEX, MALONEY BOULEVARD, MALONEY GARDENS.	2	157	0	159	
1812-01	MALONEY REGIONAL COMPLEX, MALONEY BOULEVARD, MALONEY GARDENS.	4	163	0	167	1,238
1812-02	MALONEY REGIONAL COMPLEX, MALONEY BOULEVARD, MALONEY GARDENS.	3	156	0	159	
1813-01	MALONEY GOV'T PRIMARY SCHOOL, FLAMINGO BOULEVARD, MALONEY GARDENS.	1	156	1	158	1,149
1813-02	MALONEY GOV'T PRIMARY SCHOOL, FLAMINGO BOULEVARD, MALONEY GARDENS.	3	132	0	135	
	<b>TOTALS CARRIED FORWARD</b>	193	2,334	5	2,532	8,976

ELECTIONS TO THE COUNCIL OF THE TUNAPUNA/PIARCO CORPORATION, 2003  
ELECTORAL DISTRICT OF MAUSICA/MALONEY

POLLING DIVISION	POLLING STATION	VOTES CAST FOR EACH CANDIDATE		REJECTED BALLOTS	VOTES CAST	ELECTORAL LIST
		JAWAHIR, RUSSELL U.N.C.	RIBEIRO, ERIC P.N.M.			
NUMBER	ADDRESS			NUMBER AT EACH POLLING STATION	NUMBER AT EACH POLLING STATION	NUMBER OF NAMES ON LIST BY POLLING DIVISION
	<b>TOTALS BROUGHT FORWARD</b>	193	2,334	5	2,532	8,976
1955-01	D'ABADIE GOV'T PRIMARY SCHOOL, EASTERN MAIN ROAD, D'ABADIE.	27	154	0	181	2,130
1955-02	D'ABADIE GOV'T PRIMARY SCHOOL, EASTERN MAIN ROAD, D'ABADIE.	35	189	0	224	
*1955-03	D'ABADIE GOV'T PRIMARY SCHOOL, EASTERN MAIN ROAD, D'ABADIE.	52	233	1	286	
	<b>TOTALS</b>	307	2,910	6	3,223	11,106

155

\* - Polling Station where the ballots of Special Electors were intermixed (Rule 93, of the Election (Amendment) Rules, 1986).

I hereby certify that the foregoing is a Statement of the Poll showing the number of votes cast for each Candidate, and do on this 15th day of July, 2003 declare ERIC RIBEIRO elected.

JANETTA DE VIGNES  
Returning Officer  
Electoral District of MAUSICA/MALONEY

ELECTIONS TO THE COUNCIL OF THE TUNAPUNA/PIARCO CORPORATION, 2003  
ELECTORAL DISTRICT OF LA FLORISSANTE/CLEAVER

POLLING DIVISION	POLLING STATION	VOTES CAST FOR EACH CANDIDATE		REJECTED BALLOTS	VOTES CAST	ELECTORAL LIST
		CHAITAN, JEROME N.A.R.	GUERRA, PAUL P.N.M.			
NUMBER	ADDRESS			NUMBER AT EACH POLLING STATION	NUMBER AT EACH POLLING STATION	NUMBER OF NAMES ON LIST BY POLLING DIVISION
1810-01	AROUCA GIRLS' R.C. PRIMARY SCHOOL, CONVENT STREET, AROUCA.	35	90	0	125	1,017
1810-02	AROUCA GIRLS' R.C. PRIMARY SCHOOL, CONVENT STREET, AROUCA.	46	59	3	108	
1860-01	AROUCA BOYS' R.C. SCHOOL, CONVENT STREET, AROUCA.	28	123	3	154	
1860-02	AROUCA BOYS' R.C. SCHOOL, CONVENT STREET, AROUCA.	59	104	0	163	
1860-03	AROUCA BOYS' R.C. SCHOOL, CONVENT STREET, AROUCA.	58	116	0	174	
	TOTALS CARRIED FORWARD	226	492	6	724	

ELECTIONS TO THE COUNCIL OF THE TUNAPUNA/PIARCO CORPORATION, 2003  
ELECTORAL DISTRICT OF LA FLORISSANTE/CLEAVER

POLLING DIVISION	POLLING STATION	VOTES CAST FOR EACH CANDIDATE		REJECTED BALLOTS	VOTES CAST	ELECTORAL LIST
		CHAITAN, JEROME N.A.R.	GUERRA, PAUL P.N.M.			
	<b>TOTALS BROUGHT FORWARD</b>	226	492	6	724	2,711
1940	ARIMA SENIOR COMPREHENSIVE SCHOOL, ARIMA OLD ROAD, ARIMA.	18	117	0	135	520
1941	ARIMA SENIOR COMPREHENSIVE SCHOOL, ARIMA OLD ROAD, ARIMA.	21	126	0	147	528
*1942	D'ABADIE GOV'T PRIMARY SCHOOL, EASTERN MAIN ROAD, D'ABADIE.	64	159	2	225	612
1943	D'ABADIE GOV'T PRIMARY SCHOOL, EASTERN MAIN ROAD, D'ABADIE.	20	146	0	166	636
1945-01	ARIMA SENIOR COMPREHENSIVE SCHOOL, ARIMA OLD ROAD, ARIMA.	15	135	0	150	2,394
1945-02	ARIMA SENIOR COMPREHENSIVE SCHOOL, ARIMA OLD ROAD, ARIMA.	18	154	0	172	
	<b>TOTALS CARRIED FORWARD</b>	382	1,329	8	1,719	7,401

157

\* - Polling Station where the ballots of Special Electors were intermixed (Rule 93, of the Election (Amendment) Rules, 1986).

ELECTIONS TO THE COUNCIL OF THE TUNAPUNA/PIARCO CORPORATION, 2003  
ELECTORAL DISTRICT OF LA FLORISSANTE/CLEAVER

POLLING DIVISION	POLLING STATION	VOTES CAST FOR EACH CANDIDATE		REJECTED BALLOTS	VOTES CAST	ELECTORAL LIST
		CHAITAN, JEROME N.A.R.	GUERRA, PAUL P.N.M.			
NUMBER	ADDRESS			NUMBER AT EACH POLLING STATION	NUMBER AT EACH POLLING STATION	NUMBER OF NAMES ON LIST BY POLLING DIVISION
	TOTALS BROUGHT FORWARD	382	1,329	8	1,719	7,401
1945-03	ARIMA SENIOR COMPREHENSIVE SCHOOL, ARIMA OLD ROAD, ARIMA.	13	147	0	160	
1945-04	ARIMA SENIOR COMPREHENSIVE SCHOOL, ARIMA OLD ROAD, ARIMA.	12	134	0	146	
1950-01	ARIMA BOYS' GOV'T PRIMARY SCHOOL, KING STREET, ARIMA.	30	154	1	185	1,173
1950-02	ARIMA BOYS' GOV'T PRIMARY SCHOOL, KING STREET, ARIMA.	18	122	0	140	
1960-01	MINISTRY OF WORKS AND TRANSPORT, ST. GEORGE EAST, O'MEARA ROAD, ARIMA.	7	165	1	173	1,272
1960-02	MINISTRY OF WORKS AND TRANSPORT, ST. GEORGE EAST, O'MEARA ROAD, ARIMA.	25	153	1	179	
	TOTALS	487	2,204	11	2,702	9,846

I hereby certify that the foregoing is a Statement of the Poll showing the number of votes cast for each Candidate, and do on this 15th day of July, 2003 declare PAUL GUERRA elected.

JANETTA DES VIGNES  
Returning Officer  
Electoral District of LA FLORISSANTE/CLEAVER



ELECTIONS TO THE COUNCIL OF THE TUNAPUNA/PIARCO CORPORATION, 2003  
ELECTORAL DISTRICT OF BLANCHISSEUSE/SANTA ROSA

POLLING DIVISION	POLLING STATION	VOTES CAST FOR EACH CANDIDATE		REJECTED BALLOTS	VOTES CAST	ELECTORAL LIST
		CHARLES, CAROL P.N.M.	CONTANT, ALEXIS U.N.C.			
1915 &	BLANCHISSEUSE GOV'T PRIMARY SCHOOL, UPPER VILLAGE, PARIA MAIN ROAD, BLANCHISSEUSE.	24	16	0	40	160
1925	BLANCHISSEUSE GOV'T PRIMARY SCHOOL, UPPER VILLAGE, PARIA MAIN ROAD, BLANCHISSEUSE.	2	0	0	2	4
1920	BLANCHISSEUSE GOV'T PRIMARY SCHOOL, UPPER VILLAGE, PARIA MAIN ROAD, BLANCHISSEUSE.	69	16	1	86	383
1930-01	BRASSO SECO COMMUNITY CENTRE, BRASSO SECO VILLAGE, PARIA.	33	21	1	55	245
1930-02	MORNE LA CROIX COMMUNITY CENTRE, BLANCHISSEUSE ROAD, MORNE LA CROIX.	9	26	0	35	
1935	HOLY CROSS COLLEGE, FARIA AVENUE, CALVARY HILL, ARIMA.	61	57	0	118	557
	TOTALS CARRIED FORWARD	198	136	2	336	1,349

ELECTIONS TO THE COUNCIL OF THE TUNAPUNA/PIARCO CORPORATION, 2003  
ELECTORAL DISTRICT OF BLANCHISSEUSE/SANTA ROSA

POLLING DIVISION	POLLING STATION	VOTES CAST FOR EACH CANDIDATE		REJECTED BALLOTS	VOTES CAST	ELECTORAL LIST
		CHARLES, CAROL P.N.M.	CONTANT, ALEXIS U.N.C.			
NUMBER	ADDRESS			NUMBER AT EACH POLLING STATION	NUMBER AT EACH POLLING STATION	NUMBER OF NAMES ON LIST BY POLLING DIVISION
	TOTALS BROUGHT FORWARD	198	136	2	336	1,349
2086	WALLERFIELD EXTENSION SERVICES BLDG., AMAZON ROAD, WALLERFIELD.	100	37	0	137	710
2090-01	SANTA ROSA GOV'T PRIMARY SCHOOL, SHADDOCK CIRCLE, SANTA ROSA HEIGHTS.	176	13	1	190	2,816
2090-02	SANTA ROSA GOV'T PRIMARY SCHOOL, SHADDOCK CIRCLE, SANTA ROSA HEIGHTS.	180	25	0	205	
2090-03	SANTA ROSA GOV'T PRIMARY SCHOOL, SHADDOCK CIRCLE, SANTA ROSA HEIGHTS.	185	23	1	209	
2090-04	SANTA ROSA GOV'T PRIMARY SCHOOL, SHADDOCK CIRCLE, SANTA ROSA HEIGHTS.	150	40	0	190	
2092	MT. ZION BAPTIST KINDERGARDEN SCHOOL, CORNER PUNNETTE AVE. AND MT. ZION ROAD, MATURITA, ARIMA.	79	25	0	104	472
2093-01	SANTA ROSA GOV'T PRIMARY SCHOOL, SHADDOCK CIRCLE, SANTA ROSA HEIGHTS.	145	5	1	151	1,612
	TOTALS CARRIED FORWARD	1,213	304	5	1,522	6,959

ELECTIONS TO THE COUNCIL OF THE TUNAPUNA/PIARCO CORPORATION, 2003  
ELECTORAL DISTRICT OF BLANCHISSEUSE/SANTA ROSA

POLLING DIVISION NUMBER	POLLING STATION ADDRESS	VOTES CAST FOR EACH CANDIDATE		REJECTED BALLOTS	VOTES CAST	ELECTORAL LIST
		CHARLES, CAROL P.N.M.	CONTANT, ALEXIS U.N.C.			
	TOTALS BROUGHT FORWARD	1,213	304	5	1,522	6,959
*2093-02	SANTA ROSA GOV'T PRIMARY SCHOOL, SHADDOCK CIRCLE, SANTA ROSA HEIGHTS.	190	21	0	211	
2093-03	SANTA ROSA GOV'T PRIMARY SCHOOL, SHADDOCK CIRCLE, SANTA ROSA HEIGHTS.	124	7	0	131	
2094-01	MT. ZION BAPTIST KINDERGARDEN SCHOOL, CORNER PUNNETTE AVE. AND MT. ZION ROAD, MATURITA, ARIMA.	141	13	0	154	1,294
2094-02	MT. ZION BAPTIST KINDERGARDEN SCHOOL, CORNER PUNNETTE AVE. AND MT. ZION ROAD, MATURITA, ARIMA.	111	35	0	146	
2095-01	PINTO ROAD COMMUNITY CENTRE, PINTO ROAD, ARIMA.	130	10	1	141	972
2095-02	PINTO ROAD COMMUNITY CENTRE, PINTO ROAD, ARIMA.	101	14	0	115	
2097	ARIMA CENTENARY PRIMARY SCHOOL, EL CARMEN STREET, ARIMA.	83	13	1	97	633
2098	ARIPO R.C. PRIMARY SCHOOL, ARIPO VILLAGE.	64	4	0	68	470
	TOTALS	2,157	421	7	2,585	10,328

\* - Polling Station where the ballots of Special Electors were intermixed (Rule 93, of the Election (Amendment) Rules, 1986).

I hereby certify that the foregoing is a Statement of the Poll showing the number of votes cast for each Candidate, and do on this 15th day of July, 2003 declare CAROL CHARLES elected.

ARJOON SEEBARANSINGH  
Returning Officer  
Electoral District of BLANCHISSEUSE/SANTA ROSA

ELECTIONS TO THE COUNCIL OF THE TUNAPUNA/PIARCO CORPORATION, 2003  
ELECTORAL DISTRICT OF WALLERFIELD / LA HORQUETTA

POLLING DIVISION	POLLING STATION	VOTES CAST FOR EACH CANDIDATE		REJECTED BALLOTS	VOTES CAST	ELECTORAL LIST
		MYERS, ONIKA P.N.M.	SMALL, NATHALIE U.N.C.			
NUMBER	ADDRESS			NUMBER AT EACH POLLING STATION	NUMBER AT EACH POLLING STATION	NUMBER OF NAMES ON LIST BY POLLING DIVISION
2051	LA HORQUETTA NORTH GOV'T PRIMARY SCH., LADY BIRD AVENUE, LA HORQUETTA.	202	7	0	209	736
2052	LA HORQUETTA NORTH GOV'T PRIMARY SCH., LADY BIRD AVENUE, LA HORQUETTA.	139	7	0	146	460
2053-01	LA HORQUETTA NORTH GOV'T PRIMARY SCH., LADY BIRD AVENUE, LA HORQUETTA.	72	6	0	78	796
*2053-02	LA HORQUETTA NORTH GOV'T PRIMARY SCH., LADY BIRD AVENUE, LA HORQUETTA.	200	28	1	229	
2054-01	LA HORQUETTA NORTH GOV'T PRIMARY SCH., LADY BIRD AVENUE, LA HORQUETTA.	116	2	0	118	1,092
2054-02	LA HORQUETTA NORTH GOV'T PRIMARY SCH., LADY BIRD AVENUE, LA HORQUETTA.	130	7	1	138	
2057-01	LA HORQUETTA NORTH GOV'T PRIMARY SCH., LADY BIRD AVENUE, LA HORQUETTA.	82	6	0	88	781
	TOTALS CARRIED FORWARD	941	63	2	1,006	3,865

162

\* - Polling Station where the ballots of Special Electors were Intermixed (Rule 93, of the Election (Amendment) Rules, 1986).

ELECTIONS TO THE COUNCIL OF THE TUNAPUNA/PIARCO CORPORATION, 2003  
ELECTORAL DISTRICT OF WALLERFIELD / LA HORQUETTA

POLLING DIVISION	POLLING STATION	VOTES CAST FOR EACH CANDIDATE		REJECTED BALLOTS	VOTES CAST	ELECTORAL LIST
		MYERS, ONIKA P.N.M.	SMALL, NATHALIE U.N.C.			
NUMBER	ADDRESS			NUMBER AT EACH POLLING STATION	NUMBER AT EACH POLLING STATION	NUMBER OF NAMES ON LIST BY POLLING DIVISION
	<b>TOTALS BROUGHT FORWARD</b>	941	63	2	1,006	3,865
2057-02	LA HORQUETTA NORTH GOV'T PRIMARY SCH., LADY BIRD AVENUE, LA HORQUETTA.	96	12	1	109	
2058	LA HORQUETTA REGIONAL COMPLEX, MARJORIE PADMORE AVENUE, LA HORQUETTA.	207	14	0	221	738
2059-01	LA HORQUETTA SOUTH GOV'T PRIMARY SCH., GLADIOLUS CRESCENT, LA HORQUETTA.	150	4	0	154	945
2059-02	LA HORQUETTA SOUTH GOV'T PRIMARY SCH., GLADIOLUS CRESCENT, LA HORQUETTA.	142	6	0	148	
2061	LA HORQUETTA SOUTH GOV'T PRIMARY SCH., GLADIOLUS CRESCENT, LA HORQUETTA.	181	5	1	187	700
2062	LA HORQUETTA REGIONAL COMPLEX, MARJORIE PADMORE AVENUE, LA HORQUETTA.	193	8	0	201	673
2063	LA HORQUETTA SOUTH GOV'T PRIMARY SCH., GLADIOLUS CRESCENT, LA HORQUETTA.	186	8	1	195	687
2064	LA HORQUETTA SOUTH GOV'T PRIMARY SCH., GLADIOLUS CRESCENT, LA HORQUETTA.	176	4	0	180	741
	<b>TOTALS CARRIED FORWARD</b>	2,272	124	5	2,401	8,349

**ELECTIONS TO THE COUNCIL OF THE TUNAPUNA/PIARCO CORPORATION, 2003  
ELECTORAL DISTRICT OF WALLERFIELD / LA HORQUETTA**

POLLING DIVISION	POLLING STATION	VOTES CAST FOR EACH CANDIDATE		REJECTED BALLOTS	VOTES CAST	ELECTORAL LIST
		MYERS, ONIKA P.N.M.	SMALL, NATHALIE U.N.C.			
NUMBER	ADDRESS			NUMBER AT EACH POLLING STATION	NUMBER AT EACH POLLING STATION	NUMBER OF NAMES ON LIST BY POLLING DIVISION
	<b>TOTALS BROUGHT FORWARD</b>	2,272	124	5	2,401	8,349
2066	LA HORQUETTA SOUTH GOV'T PRIMARY SCH., GLADIOLUS CRESCENT, LA HORQUETTA.	122	18	0	140	576
2085-01	WALLERFIELD EXTENSION SERVICES BUILDING, AMAZON ROAD, WALLERFIELD.	82	23	0	105	1,658
2085-02	WALLERFIELD EXTENSION SERVICES BUILDING, AMAZON ROAD, WALLERFIELD.	60	41	0	101	
2085-03	WALLERFIELD EXTENSION SERVICES BUILDING, AMAZON ROAD, WALLERFIELD.	38	30	2	70	
	<b>TOTALS</b>	2,574	236	7	2,817	10,583

I hereby certify that the foregoing is a Statement of the Poll showing the number of votes cast for each Candidate, and do on this 15th day of July, 2003 declare ONIKA MYERS elected.

**ARJOON SEEBARANSINGH**  
Returning Officer  
Electoral District of WALLERFIELD/LA HORQUETTA

**ELECTIONS TO THE COUNCIL OF THE SANGRE GRANDE CORPORATION, 2003  
ELECTORAL DISTRICT OF TOCO/FISHING POND**

POLLING DIVISION	POLLING STATION	VOTES CAST FOR EACH CANDIDATE		REJECTED BALLOTS	VOTES CAST	ELECTORAL LIST
		MAHADEO, EDWARD U.N.C.	RONDON, MARTIN P.N.M.			
NUMBER	ADDRESS			NUMBER AT EACH POLLING STATION	NUMBER AT EACH POLLING STATION	NUMBER OF NAMES ON LIST BY POLLING DIVISION
2110	MATELOT R.C. SCHOOL, MATELOT.	2	103	0	105	322
2115	GRAND RIVIERE ANGLICAN SCHOOL, GRAND RIVIERE.	2	85	0	87	249
2120	MONTE VIDEO GOVERNMENT SCHOOL, COX STREET, MONTE VIDEO.	2	21	0	23	88
2125	CUMANA A.C. SCHOOL, HUTTON STREET, CUMANA.	9	134	1	144	468
2130	SANS SOUCI R.C. SCHOOL, GEORGE STREET, SANS SOUCI.	2	95	1	98	453
2135	L'ANSE NOIR MORAVIAN SCHOOL, L'ANSE NOIR VIA TOCO.	2	92	1	95	345
2140	TOCO COMPOSITE SCHOOL, GALERA ROAD, TOCO.	16	148	0	164	593
2145	TOCO COMPOSITE SCHOOL, GALERA ROAD, TOCO.	5	158	0	163	588
	<b>TOTALS CARRIED FORWARD</b>	<b>40</b>	<b>836</b>	<b>3</b>	<b>879</b>	<b>3,106</b>

**ELECTIONS TO THE COUNCIL OF THE SANGRE GRANDE CORPORATION, 2003  
ELECTORAL DISTRICT OF TOCO/FISHING POND**

POLLING DIVISION  NUMBER	POLLING STATION  ADDRESS	VOTES CAST FOR EACH CANDIDATE		REJECTED BALLOTS  NUMBER AT EACH POLLING STATION	VOTES CAST  NUMBER AT EACH POLLING STATION	ELECTORAL LIST  NUMBER OF NAMES ON LIST BY POLLING DIVISION
		MAHADEO, EDWARD U.N.C.	RONDON, MARTIN P.N.M.			
	<b>TOTALS BROUGHT FORWARD</b>	40	836	3	879	3,106
2150	CUMANA R.C. SCHOOL, TOCO MAIN ROAD, CUMANA.	13	74	0	87	334
2155	RAMPANALGAS R.C. SCHOOL, TOCO MAIN ROAD, RAMPANALGAS.	80	61	0	141	307
2160	SALIBIA GOVERNMENT SCHOOL, TOCO MAIN ROAD, SALIBIA.	0	39	1	40	165
2165	MATURA GOVERNMENT SCHOOL, TOCO MAIN ROAD, MATURA.	15	54	0	69	396
2170	MATURA GOVERNMENT SCHOOL, TOCO MAIN ROAD, MATURA.	12	74	1	87	466
*2260	FISHING POND PRESBYTERIAN SCHOOL, 5 1/2 MM, FISHING POND.	169	92	0	261	730
	<b>TOTALS</b>	329	1,230	5	1,564	5,504

\* - Polling Station where the ballots of Special Electors were intermixed (Rule 93, of the Election (Amendment) Rules, 1986).

I hereby certify that the foregoing is a Statement of the Poll showing the number of votes cast for each Candidate, and do on this 15th day of July, 2003 declare MARTIN RONDON elected.

ZAFRULLAH BAKSH  
Returning Officer  
Electoral District of TOCO/FISHING POND



**ELECTIONS TO THE COUNCIL OF THE SANGRE GRANDE CORPORATION, 2003  
ELECTORAL DISTRICT OF SANGRE GRANDE NORTHEAST**

POLLING DIVISION	POLLING STATION	VOTES CAST FOR EACH CANDIDATE		REJECTED BALLOTS	VOTES CAST	ELECTORAL LIST
		LAKHAN, RAVI U.N.C.	QUAMINA, CARL P.N.M.			
NUMBER	ADDRESS			NUMBER AT EACH POLLING STATION	NUMBER AT EACH POLLING STATION	NUMBER OF NAMES ON LIST BY POLLING DIVISION
2175-01	NORTH OROPOUCHE R.C. SCHOOL, VEGA DE OROPOUCHE.	109	159	1	269	1,256
2175-02	NORTH OROPOUCHE R.C. SCHOOL, VEGA DE OROPOUCHE.	147	108	0	255	
2180-01	NORTH EASTERN COLLEGE, GRAHAM TRACE, SANGRE GRANDE.	37	204	0	241	1,658
2180-02	NORTH EASTERN COLLEGE, GRAHAM TRACE, SANGRE GRANDE.	59	200	4	263	
2180-03	NORTH EASTERN COLLEGE, GRAHAM TRACE, SANGRE GRANDE.	85	123	0	208	
2245-01	SANGRE GRANDE CIVIC CENTRE, SUKHRAM STREET, SANGRE GRANDE.	54	129	0	183	834
2245-02	SANGRE GRANDE CIVIC CENTRE, SUKHRAM STREET, SANGRE GRANDE.	48	101	0	149	
	<b>TOTALS CARRIED FORWARD</b>	<b>539</b>	<b>1,024</b>	<b>5</b>	<b>1,568</b>	<b>3,748</b>

\* - Polling Station where the ballots of Special Electors were intermixed (Rule 93, of the Election (Amendment) Rules, 1986).

**ELECTIONS TO THE COUNCIL OF THE SANGRE GRANDE CORPORATION, 2003  
ELECTORAL DISTRICT OF SANGRE GRANDE NORTHEAST**

POLLING DIVISION	POLLING STATION	VOTES CAST FOR EACH CANDIDATE		REJECTED BALLOTS	VOTES CAST	ELECTORAL LIST
		LAKHAN, RAVI U.N.C.	QUAMINA, CARL P.N.M.			
NUMBER	ADDRESS			NUMBER AT EACH POLLING STATION	NUMBER AT EACH POLLING STATION	NUMBER OF NAMES ON LIST BY POLLING DIVISION
	<b>TOTALS BROUGHT FORWARD</b>	539	1,024	5	1,568	3,748
*2250-01	SANGRE GRANDE GOV'T PRIMARY SCHOOL OROPOUCHE ROAD, SANGRE GRANDE.	157	206	0	363	1,421
2250-02	SANGRE GRANDE GOV'T PRIMARY SCHOOL OROPOUCHE ROAD, SANGRE GRANDE.	133	132	1	266	
2280-01	SANGRE GRANDE GOV'T PRIMARY SCHOOL OROPOUCHE ROAD, SANGRE GRANDE.	93	181	1	275	1,218
2280-02	SANGRE GRANDE GOV'T PRIMARY SCHOOL OROPOUCHE ROAD, SANGRE GRANDE.	98	143	0	241	
	<b>TOTALS</b>	1,020	1,686	7	2,713	6,387

168

I hereby certify that the foregoing is a Statement of the Poll showing the number of votes cast for each Candidate, and do on this 15th day of July, 2003 declare **CARL QUAMINA** elected.

**ZAFRULLAH BAKSH**  
Returning Officer  
Electoral District of SANGRE GRANDE NORTHEAST

ELECTIONS TO THE COUNCIL OF THE SANGRE GRANDE CORPORATION, 2003  
ELECTORAL DISTRICT OF VALENCIA

POLLING DIVISION	POLLING STATION	VOTES CAST FOR EACH CANDIDATE		REJECTED BALLOTS	VOTES CAST	ELECTORAL LIST
		DEONARINE, RUSSEL N.A.R.	GADAR, DAVID P.N.M.			
NUMBER	ADDRESS			NUMBER AT EACH POLLING STATION	NUMBER AT EACH POLLING STATION	NUMBER OF NAMES ON LIST BY POLLING DIVISION
2100-01	VALENCIA GOV'T R.C. PRIMARY SCHOOL, FLAMBOYANT CRESCENT, VALENCIA.	14	181	2	197	1,479
2100-02	VALENCIA GOV'T R.C. PRIMARY SCHOOL, FLAMBOYANT CRESCENT, VALENCIA.	13	224	3	240	
2101-01	VALENCIA GOV'T R.C. PRIMARY SCHOOL, FLAMBOYANT CRESCENT, VALENCIA.	14	124	1	139	1,140
2101-02	VALENCIA GOV'T R.C. PRIMARY SCHOOL, FLAMBOYANT CRESCENT, VALENCIA.	22	113	1	136	
2105	CUMACA R.C. PRIMARY SCHOOL, CUMACA VILLAGE, CUMACA.	1	20	0	21	74
2185-01	VALENCIA SOUTH GOV'T. PRIMARY SCH., ALEXANDER STREET, VALENCIA.	21	118	0	139	2,330
2185-02	VALENCIA SOUTH GOV'T. PRIMARY SCH., ALEXANDER STREET, VALENCIA.	27	132	0	159	
<b>TOTALS CARRIED FORWARD</b>		<b>112</b>	<b>912</b>	<b>7</b>	<b>1,031</b>	<b>5,023</b>

**ELECTIONS TO THE COUNCIL OF THE SANGRE GRANDE CORPORATION, 2003  
ELECTORAL DISTRICT OF VALENCIA**

POLLING DIVISION	POLLING STATION	VOTES CAST FOR EACH CANDIDATE		REJECTED BALLOTS	VOTES CAST	ELECTORAL LIST
		DEONARINE, RUSSEL N.A.R.	GADAR, DAVID P.N.M.			
NUMBER	ADDRESS			NUMBER AT EACH POLLING STATION	NUMBER AT EACH POLLING STATION	NUMBER OF NAMES ON LIST BY POLLING DIVISION
	<b>TOTALS BROUGHT FORWARD</b>	112	912	7	1,031	5,023
2185-03	VALENCIA SOUTH GOV'T. PRIMARY SCH., ALEXANDER STREET, VALENCIA.	22	147	1	170	
2185-04	VALENCIA SOUTH GOV'T. PRIMARY SCH., ALEXANDER STREET, VALENCIA.	44	111	1	156	
2205-01	GUAICO GOV'T PRIMARY SCHOOL, EASTERN MAIN ROAD, GUAICO.	22	167	1	190	1,772
*2205-02	GUAICO GOV'T PRIMARY SCHOOL, EASTERN MAIN ROAD, GUAICO.	45	174	0	219	
2205-03	GUAICO GOV'T PRIMARY SCHOOL, EASTERN MAIN ROAD, GUAICO.	52	119	1	172	
	<b>TOTALS</b>	297	1,630	11	1,938	6,795

\* - Polling Station where the ballots of Special Electors were intermixed (Rule 93, of the Election (Amendment) Rules, 1986).

I hereby certify that the foregoing is a Statement of the Poll showing the number of votes cast for each Candidate, and do on this 15th day of July, 200 declare DAVID GADAR elected.

**KAZIM MOHAMMED**  
Returning Officer  
Electoral District of VALENCIA

**ELECTIONS TO THE COUNCIL OF THE SANGRE GRANDE CORPORATION, 2003  
ELECTORAL DISTRICT OF SANGRE GRANDE NORTH**

POLLING DIVISION	POLLING STATION	VOTES CAST FOR EACH CANDIDATE		REJECTED BALLOTS	VOTES CAST	ELECTORAL LIST
		MUNGO, RICHARD P.N.M.	RAMSAWAK, RAJESH U.N.C.			
NUMBER	ADDRESS			NUMBER AT EACH POLLING STATION	NUMBER AT EACH POLLING STATION	NUMBER OF NAMES ON LIST BY POLLING DIVISION
2210-01	GUAICO GOV'T PRIMARY SCHOOL, EASTERN MAIN ROAD, GUAICO.	126	93	0	219	1,151
2210-02	GUAICO GOV'T PRIMARY SCHOOL, EASTERN MAIN ROAD, GUAICO.	109	109	1	219	
2215-01	SANGRE GRANDE S.D.A. PRIMARY SCHOOL, OJOE ROAD, SANGRE GRANDE.	150	51	1	202	979
2215-02	SANGRE GRANDE S.D.A. PRIMARY SCHOOL, OJOE ROAD, SANGRE GRANDE.	104	97	0	201	
2216	SANGRE GRANDE HINDU SCHOOL, ROUSEAU STREET, SANGRE GRANDE.	91	114	2	207	486
2220	BATES MEMORIAL HIGH SCHOOL (SDA), ADVENTIST STREET, SANGRE GRANDE.	108	115	0	223	490
2225	CUNAPO (ST. FRANCIS) R.C. PRIMARY SCH. BRIERLEY STREET, SANGRE GRANDE.	113	102	0	215	488
*2230	CUNAPO (ST. FRANCIS) R.C. PRIMARY SCH. BRIERLEY STREET, SANGRE GRANDE.	118	47	0	165	205
	<b>TOTALS CARRIED FORWARD</b>	<b>919</b>	<b>728</b>	<b>4</b>	<b>1,651</b>	<b>3,799</b>

\* - Polling Station where the ballots of Special Electors were Intermixed (Rule 93, of the Election (Amendment) Rules, 1986).

**ELECTIONS TO THE COUNCIL OF THE SANGRE GRANDE CORPORATION, 2003  
ELECTORAL DISTRICT OF SANGRE GRANDE NORTH**

POLLING DIVISION NUMBER	POLLING STATION ADDRESS	VOTES CAST FOR EACH CANDIDATE		REJECTED BALLOTS	VOTES CAST	ELECTORAL LIST
		MUNGO, RICHARD P.N.M.	RAMSAWAK, RAJESH U.N.C.	NUMBER AT EACH POLLING STATION	NUMBER AT EACH POLLING STATION	NUMBER OF NAMES ON LIST BY POLLING DIVISION
	TOTALS BROUGHT FORWARD	919	728	4	1,651	3,799
2235	SANGRE GRANDE CIVIC CENTRE, SUKHRAM STREET, SANGRE GRANDE.	174	79	0	253	589
2240-01	SANGRE GRANDE JUNIOR SECONDARY SCH GRAHAM TRACE, SANGRE GRANDE.	188	34	2	224	2,318
2240-02	SANGRE GRANDE JUNIOR SECONDARY SCH GRAHAM TRACE, SANGRE GRANDE.	177	53	0	230	
2240-03	SANGRE GRANDE JUNIOR SECONDARY SCH GRAHAM TRACE, SANGRE GRANDE.	203	52	1	256	
2240-04	SANGRE GRANDE JUNIOR SECONDARY SCH GRAHAM TRACE, SANGRE GRANDE.	157	37	4	198	
	TOTALS	1,818	983	11	2,812	6,706

I hereby certify that the foregoing is a Statement of the Poll showing the number of votes cast for each Candidate, and do on this 15th day of July, 2003 declare RICHARD MUNGO elected.

KAZIM MOHAMMED  
Returning Officer  
Electoral District of SANGRE GRANDE NORTH

ELECTIONS TO THE COUNCIL OF THE SANGRE GRANDE CORPORATION, 2003  
ELECTORAL DISTRICT OF CUMUTO/TAMANA

POLLING DIVISION	POLLING STATION	VOTES CAST FOR EACH CANDIDATE		REJECTED BALLOTS	VOTES CAST	ELECTORAL LIST
		BISESARSINGH, ZEPHYRINE U.N.C.	LA BORDE, RONNIE P.N.M.			
NUMBER	ADDRESS			NUMBER AT EACH POLLING STATION	NUMBER AT EACH POLLING STATION	NUMBER OF NAMES ON LIST BY POLLING DIVISION
2190-01	UPPER CUMUTO GOV'T SCHOOL, CUMUTO ROAD, CUMUTO.	50	154	1	205	950
2190-02	UPPER CUMUTO GOV'T SCHOOL, CUMUTO ROAD, CUMUTO.	72	157	0	229	
2195	LOWER CUMUTO GOV'T PRIMARY SCH., CUMUTO MAIN ROAD, CUMUTO.	112	151	0	263	656
2200	CUNARIPO PRESBYTERIAN SCHOOL, GUAICO-TAMANA ROAD, CUNARIPO.	184	68	0	252	489
*2201	GUAICO PRESBYTERIAN SCHOOL (INFANT), EASTERN MAIN ROAD, GUAICO.	135	250	0	385	744
2370	UPPER GUAICO R.C. SCHOOL, NESTOR VILLAGE, NESTOR.	130	95	0	225	401
2375-01	CORYALCOMMUNITY CENTRE, TAMANA HILL ROAD, CORYAL.	94	78	1	173	783
2375-02	CORYALCOMMUNITY CENTRE, TAMANA HILL ROAD, CORYAL.	123	65	2	190	
<b>TOTALS CARRIED FORWARD</b>		<b>900</b>	<b>1,018</b>	<b>4</b>	<b>1,922</b>	<b>4,023</b>

\* - Polling Station where the ballots of Special Electors were Intermixed (Rule 93, of the Election (Amendment) Rules, 1986).

**ELECTIONS TO THE COUNCIL OF THE SANGRE GRANDE CORPORATION, 2003  
ELECTORAL DISTRICT OF CUMUTO/TAMANA**

POLLING DIVISION NUMBER	POLLING STATION ADDRESS	VOTES CAST FOR EACH CANDIDATE		REJECTED BALLOTS	VOTES CAST	ELECTORAL LIST
		BISSESSARSINGH, ZEPHYRINE U.N.C.	LA BORDE, RONNIE P.N.M.			
	<b>TOTALS BROUGHT FORWARD</b>	900	1,018	4	1,922	4,023
2380	CUMUTO PRESBYTERIAN SCHOOL, ST. MARIE EMMANUEL ROAD, CARATAL.	163	80	2	245	502
2385	CORYAL R.C. SCHOOL, TAMANA HILL ROAD, CORYAL.	47	214	1	262	456
2390	TAMANA R.C. SCHOOL, FOUR ROADS, TAMANA.	47	162	0	209	414
2395	CORYAL R.C. SCHOOL, TAMANA HILL ROAD, CORYAL.	38	162	2	202	337
2400	JUBILEE PRESBYTERIAN SCHOOL, JUBILEE STREET, GUAICO, TAMANA.	33	80	0	113	201
2405	JUBILEE PRESBYTERIAN SCHOOL, JUBILEE STREET, GUAICO, TAMANA.	96	109	1	206	359
	<b>TOTALS</b>	1,324	1,825	10	3,159	6,292

I hereby certify that the foregoing is a Statement of the Poll showing the number of votes cast for each Candidate, and do on this 15th day of July, 2003 declare **RONNIE LA BORDE** elected.

**KAZIM MOHAMMED**  
Returning Officer  
Electoral District of CUMUTO/TAMANA



**ELECTIONS TO THE COUNCIL OF THE SANGRE GRANDE CORPORATION, 2003  
ELECTORAL DISTRICT OF MANZANILLA**

POLLING DIVISION	POLLING STATION	VOTES CAST FOR EACH CANDIDATE		REJECTED BALLOTS	VOTES CAST	ELECTORAL LIST
		LOCHAN, BHARATH P.N.M.	SUEPAUL, KENNICK U.N.C.			
NUMBER	ADDRESS			NUMBER AT EACH POLLING STATION	NUMBER AT EACH POLLING STATION	NUMBER OF NAMES ON LIST BY POLLING DIVISION
2255	NORTH OROPOLICHE GOVERNMENT SCHOOL, RILEY LAND SETTLEMENT ROAD, FISHING POND.	156	199	0	355	755
2265	FISHING POND PRESBYTERIAN SCHOOL, 5 1/2 MM, FISHING POND.	87	51	1	139	266
2270	CAIGUAL R.C. SCHOOL, CAIGUAL.	54	68	0	122	264
* 2275	SANGRE CHIQUITO PRESBYTERIAN SCHOOL, EASTERN MAIN ROAD, SANGRE CHIQUITO.	111	63	1	175	256
2315-01	GROVESNOR PRESBYTERIAN SCHOOL, 2 1/2 MM, CUNAPO SOUTHERN ROAD, COALMINE.	96	106	1	203	869
2315-02	GROVESNOR PRESBYTERIAN SCHOOL, 2 1/2 MM, CUNAPO SOUTHERN ROAD, COALMINE.	83	109	0	192	
2320-01	SANGRE CHIQUITO PRESBYTERIAN SCHOOL, EASTERN MAIN ROAD, SANGRE CHIQUITO.	126	122	1	249	971
	<b>TOTALS CARRIED FORWARD</b>	<b>713</b>	<b>718</b>	<b>4</b>	<b>1,435</b>	<b>3,381</b>

\* - Polling Station where the ballots of Special Electors were Intermixed (Rule 93, of the Election (Amendment) Rules, 1986).

**ELECTIONS TO THE COUNCIL OF THE SANGRE GRANDE CORPORATION, 2003  
ELECTORAL DISTRICT OF MANZANILLA**

POLLING DIVISION	POLLING STATION	VOTES CAST FOR EACH CANDIDATE		REJECTED BALLOTS	VOTES CAST	ELECTORAL LIST
		LOCHAN, BHARATH P.N.M.	SUEPAUL, KENNICK U.N.C.			
NUMBER	ADDRESS			NUMBER AT EACH POLLING STATION	NUMBER AT EACH POLLING STATION	NUMBER OF NAMES ON LIST BY POLLING DIVISION
	<b>TOTALS BROUGHT FORWARD</b>	713	718	4	1,435	3,381
2320-02	SANGRE CHIQUITO PRESBYTERIAN SCHOOL, EASTERN MAIN ROAD, SANGRE CHIQUITO.	110	142	0	252	
2325	MANZANILLA GOVERNMENT SCHOOL, EASTERN MAIN ROAD, MANZANILLA.	68	23	1	92	273
2330	MANZANILLA GOVERNMENT SCHOOL, EASTERN MAIN ROAD, MANZANILLA.	75	15	2	92	198
2335	NORTH MANZANILLA GOV'T SCHOOL, NORTH MANZANILLA ROAD, MANZANILLA.	107	0	2	109	239
2340	MANZANILLA SUB-DIST. WORKS DEP'T OFFICE EASTERN MAIN ROAD, MANZANILLA.	209	20	0	229	453
2345	PLUM ROAD PRESBYTERIAN PRIMARY SCH., PLUM ROAD, MANZANILLA.	196	174	2	372	745
	<b>TOTALS CARRIED FORWARD</b>	1,478	1,092	11	2,581	5,289

**ELECTIONS TO THE COUNCIL OF THE SANGRE GRANDE CORPORATION, 2003  
ELECTORAL DISTRICT OF MANZANILLA**

POLLING DIVISION	POLLING STATION	VOTES CAST FOR EACH CANDIDATE		REJECTED BALLOTS	VOTES CAST	ELECTORAL LIST
		LOCHAN, BHARATH P.N.M.	SUEPAUL, KENNICK U.N.C.			
NUMBER	ADDRESS			NUMBER AT EACH POLLING STATION	NUMBER AT EACH POLLING STATION	NUMBER OF NAMES ON LIST BY POLLING DIVISION
2350	<b>TOTALS BROUGHT FORWARD</b>	1,478	1,092	11	2,581	5,289
	MANZANILLA COMMUNITY CENTRE, CORNER EASTERN MAIN ROAD AND PLUM MITAN ROAD, MANZANILLA.	155	101	1	257	563
	<b>TOTALS</b>	1,633	1,193	12	2,838	5,852

I hereby certify that the foregoing is a Statement of the Poll showing the number of votes cast for each Candidate, and do on this 15th day of July, 2003 declare BHARATH LOCHAN elected.

**MICHAEL HOMER**  
Returning Officer  
Electoral District of MANZANILLA

**ELECTIONS TO THE COUNCIL OF THE SANGRE GRANDE CORPORATION, 2003  
ELECTORAL DISTRICT OF SANGRE GRANDE SOUTH**

POLLING DIVISION	POLLING STATION	VOTES CAST FOR EACH CANDIDATE		REJECTED BALLOTS	VOTES CAST	ELECTORAL LIST
		HARRIS, PATRICIA DEBBIE-ANN U.N.C.	TRIM, EULIN P.N.M.			
NUMBER	ADDRESS			NUMBER AT EACH POLLING STATION	NUMBER AT EACH POLLING STATION	NUMBER OF NAMES ON LIST BY POLLING DIVISION
* 2285-01	UPPER SANGRE GRANDE R.C. SCHOOL, CEMETERY ROAD NO. 2, SANGRE GRANDE.	67	145	2	214	869
2285-02	UPPER SANGRE GRANDE R.C. SCHOOL, CEMETERY ROAD NO. 2, SANGRE GRANDE.	60	116	0	176	
2290	CUNAPO (ST. FRANCIS) R.C. PRIMARY SCH. BRIERLEY STREET, SANGRE GRANDE.	132	71	1	204	531
2295-01	GUAICO PRESBYTERIAN SCHOOL, EASTERN MAIN ROAD, GUAICO.	125	139	1	265	1,349
2295-02	GUAICO PRESBYTERIAN SCHOOL, EASTERN MAIN ROAD, GUAICO.	153	116	0	269	
2300-01	GROVESNOR PRESBYTERIAN SCHOOL, 2 1/2 MM, CUNAPO SOUTHERN ROAD, COALMINE.	86	123	0	209	878
2300-02	GROVESNOR PRESBYTERIAN SCHOOL, 2 1/2 MM, CUNAPO SOUTHERN ROAD, COALMINE.	139	104	2	245	
	<b>TOTALS CARRIED FORWARD</b>	<b>762</b>	<b>814</b>	<b>6</b>	<b>1,582</b>	<b>3,627</b>

\* - Polling Station where the ballots of Special Electors were intermixed (Rule 93, of the Election (Amendment) Rules, 1986).

**ELECTIONS TO THE COUNCIL OF THE SANGRE GRANDE CORPORATION, 2003  
ELECTORAL DISTRICT OF SANGRE GRANDE SOUTH**

POLLING DIVISION	POLLING STATION	VOTES CAST FOR EACH CANDIDATE		REJECTED BALLOTS	VOTES CAST	ELECTORAL LIST
		HARRIS, PATRICIA DEBBIE-ANN U.N.C.	TRIM, EULIN P.N.M.			
NUMBER	ADDRESS			NUMBER AT EACH POLLING STATION	NUMBER AT EACH POLLING STATION	NUMBER OF NAMES ON LIST BY POLLING DIVISION
	<b>TOTALS BROUGHT FORWARD</b>	762	814	6	1,582	3,627
2305-01	GUAICO PRESBYTERIAN SCHOOL, EASTERN MAIN ROAD, GUAICO.	159	154	0	313	1,384
2305-02	GUAICO PRESBYTERIAN SCHOOL, EASTERN MAIN ROAD, GUAICO.	153	120	2	275	
2310-01	GROVESNOR PRESBYTERIAN SCHOOL, 2 1/2 MM, CUNAPO SOUTHERN ROAD, COALMINE.	120	169	0	289	1,187
2310-02	GROVESNOR PRESBYTERIAN SCHOOL, 2 1/2 MM, CUNAPO SOUTHERN ROAD, COALMINE.	142	98	1	241	
2365	JUBILEE PRESBYTERIAN SCHOOL, JUBILEE STREET, GUAICO, TAMANA.	18	55	1	74	134
	<b>TOTALS</b>	1,354	1,410	10	2,774	6,332

179

I hereby certify that the foregoing is a Statement of the Poll showing the number of votes cast for each Candidate, and do on this 15th day of July, 2003 declare EULIN TRIM elected.

**MICHAEL HOMER**  
Returning Officer  
Electoral District of SANGRE GRANDE SOUTH

**ELECTIONS TO THE COUNCIL OF THE RIO CLARO/MAYARO CORPORATION, 2003  
ELECTORAL DISTRICT OF BICHE/CHARUMA**

POLLING DIVISION	POLLING STATION	VOTES CAST FOR EACH CANDIDATE		REJECTED BALLOTS	VOTES CAST	ELECTORAL LIST
		ALL, ZAIROON P.N.M.	RAM, GLEN U.N.C.			
NUMBER	ADDRESS			NUMBER AT EACH POLLING STATION	NUMBER AT EACH POLLING STATION	NUMBER OF NAMES ON LIST BY POLLING DIVISION
2360-01	PLUM MITAN COMMUNITY CENTRE, 7 1/4 MM, PLUM MITAN ROAD, PLUM MITAN.	42	196	2	240	687
2360-02	BICHE R.C. SCHOOL, 14 3/4 MM, CUNAPO SOUTHERN ROAD, NEWLANDS VILLAGE, BICHE.	104	95	0	199	
2530	BICHE R.C. SCHOOL, 14 3/4 MM, CUNAPO SOUTHERN ROAD, NEWLANDS VILLAGE, BICHE.	148	214	4	366	688
2535	BICHE PRESBYTERIAN SCHOOL, 16 3/4 MM, CUNAPO SOUTHERN ROAD, BICHE.	71	100	0	171	290
2540	CUSHE GOVERNMENT PRIMARY SCHOOL, CUNAPO SOUTHERN ROAD, CUSHE.	130	144	0	274	437
* 2615	NAVET PRESBYTERIAN SCHOOL, 25 MM, CUNAPO SOUTHERN ROAD, NAVET.	116	239	2	357	501
	<b>TOTALS CARRIED FORWARD</b>	<b>611</b>	<b>988</b>	<b>8</b>	<b>1,607</b>	<b>2,603</b>

\* - Polling Station where the ballots of Special Electors were intermixed (Rule 93, of the Election (Amendment) Rules, 1986).

**ELECTIONS TO THE COUNCIL OF THE RIO CLARO/MAYARO CORPORATION, 2003  
ELECTORAL DISTRICT OF BICHE/CHARUMA**

POLLING DIVISION	POLLING STATION	VOTES CAST FOR EACH CANDIDATE		REJECTED BALLOTS	VOTES CAST	ELECTORAL LIST
NUMBER	ADDRESS	ALI, ZAIROON P.N.M.	RAM, GLEN U.N.C.	NUMBER AT EACH POLLING STATION	NUMBER AT EACH POLLING STATION	NUMBER OF NAMES ON LIST BY POLLING DIVISION
	<b>TOTALS BROUGHT FORWARD</b>	611	988	8	1,607	2,603
2620	CUSHE GOVERNMENT PRIMARY SCHOOL, CUNAPO SOUTHERN ROAD, CUSHE.	147	92	1	240	382
2625	BICHE COMMUNITY CENTRE , BAPTISTE STREET, CANQUE VILLAGE.	71	70	1	142	241
2630	BICHE COMMUNITY CENTRE , BAPTISTE STREET, CANQUE VILLAGE.	51	155	0	206	386
	<b>TOTALS</b>	880	1,305	10	2,195	3,612

I hereby certify that the foregoing is a Statement of the Poll showing the number of votes cast for each Candidate, and do on this 15th day of July, 2003 declare GLEN RAM elected.

**HEADLEY SMITH**  
Returning Officer  
Electoral District of BICHE/CHARUMA

## Appendix 1

ELECTIONS TO THE COUNCIL OF THE RIO CLARO/MAYARO CORPORATION, 2003  
ELECTORAL DISTRICT OF RIO CLARO SOUTH

POLLING DIVISION	POLLING STATION	VOTES CAST FOR EACH CANDIDATE		REJECTED BALLOTS	VOTES CAST	ELECTORAL LIST
		ALI-MOHAMMED, RUTH P.N.M.	RAMLOGAN, GANGARAM U.N.C.			
NUMBER	ADDRESS			NUMBER AT EACH POLLING STATION	NUMBER AT EACH POLLING STATION	NUMBER OF NAMES ON LIST BY POLLING DIVISION
2570-01	RIO CLARO HIGH SCHOOL, NAPARIMA-MAYARO ROAD, RIO CLARO.	163	98	2	263	814
2570-02	RIO CLARO HIGH SCHOOL, NAPARIMA-MAYARO ROAD, RIO CLARO.	123	114	1	238	
2575	RIO CLARO HIGH SCHOOL, NAPARIMA-MAYARO ROAD, RIO CLARO.	191	204	3	398	624
*2576-01	ST. THERESE R.C. SCHOOL, NAPARIMA-MAYARO ROAD, RIO CLARO.	159	122	1	282	833
2576-02	ST. THERESE R.C. SCHOOL, NAPARIMA-MAYARO ROAD, RIO CLARO.	74	160	2	236	
2580-01	MUSLIM LEAGUE SCHOOL (T.M.L.), LIBERTVILLE, RIO CLARO.	133	114	4	251	988
	TOTALS CARRIED FORWARD	843	812	13	1,668	3,259

\* - Polling Station where the ballots of Special Electors were intermixed (Rule 93, of the Election (Amendment) Rules, 1986).



**ELECTIONS TO THE COUNCIL OF THE RIO CLARO/MAYARO CORPORATION, 2003  
ELECTORAL DISTRICT OF RIO CLARO SOUTH**

POLLING DIVISION	POLLING STATION	VOTES CAST FOR EACH CANDIDATE		REJECTED BALLOTS	VOTES CAST	ELECTORAL LIST
		ALI-MOHAMMED, RUTH P.N.M.	RAMLOGAN, GANGARAM U.N.C.			
NUMBER	ADDRESS			NUMBER AT EACH POLLING STATION	NUMBER AT EACH POLLING STATION	NUMBER OF NAMES ON LIST BY POLLING DIVISION
	<b>TOTALS BROUGHT FORWARD</b>	843	812	13	1,668	3,259
2580-02	MUSLIM LEAGUE SCHOOL (T.M.L.), LIBERTVILLE, RIO CLARO.	96	174	5	275	
2585	POOLE RIVER PRESBYTERIAN SCHOOL, NAPARIMA-MAYARO ROAD, FONROSE VILLAGE, POOLE.	97	312	2	411	583
	<b>TOTALS</b>	1,036	1,298	20	2,354	3,842

I hereby certify that the foregoing is a Statement of the Poll showing the number of votes cast for each Candidate, and do on this 15th day of July, 2003 declare **GANGARAM RAMLOGAN** elected.

**HEADLEY SMITH**  
Returning Officer  
Electoral District of RIO CLARO SOUTH

**ELECTIONS TO THE COUNCIL OF THE RIO CLARO/MAYARO CORPORATION, 2003  
ELECTORAL DISTRICT OF RIO CLARO NORTH**

POLLING DIVISION	POLLING STATION	VOTES CAST FOR EACH CANDIDATE		REJECTED BALLOTS	VOTES CAST	ELECTORAL LIST
		RAMDEEN, HAZARIE U.N.C.	RIVERS, RICHARD P.N.M.			
NUMBER	ADDRESS			NUMBER AT EACH POLLING STATION	NUMBER AT EACH POLLING STATION	NUMBER OF NAMES ON LIST BY POLLING DIVISION
2595	POOLE R.C. SCHOOL, NAFARIMA-MAYARO ROAD, POOLE.	218	47	0	265	451
2600-01	RIO CLARO (A.P.S.) VEDIC SCHOOL, 28 1/4 MM, TABAQUITE-RIO CLARO ROAD, RIO CLARO.	131	115	3	249	1,064
2600-02	RIO CLARO (A.P.S.) VEDIC SCHOOL, 28 1/4 MM, TABAQUITE-RIO CLARO ROAD, RIO CLARO.	284	105	4	393	
2605-01	ST. THERESE R.C. SCHOOL, NAFARIMA-MAYARO ROAD, RIO CLARO.	127	89	3	219	793
2605-02	ST. THERESE R.C. SCHOOL, NAFARIMA-MAYARO ROAD, RIO CLARO.	133	100	2	235	
*2606	RIO CLARO HINDU S.D.M.S. SCHOOL, GRANT STREET, RIO CLARO.	234	161	3	398	577
2610	NAVET PRESBYTERIAN SCHOOL, 25 MM, CUNAPO SOUTHERN ROAD, NAVET.	339	78	1	418	752
	<b>TOTALS</b>	<b>1,466</b>	<b>695</b>	<b>16</b>	<b>2,177</b>	<b>3,637</b>

\* - Polling Station where the ballots of Special Electors were Intermixed (Rule 93, of the Election (Amendment) Rules, 1986).

I hereby certify that the foregoing is a Statement of the Poll showing the number of votes cast for each Candidate, and do on this 15th day of July, 2003 declare HAZARIE RAMDEEN elected.

**HEADLEY SMITH**  
Returning Officer  
Electoral District of RIO CLARO NORTH

**ELECTIONS TO THE COUNCIL OF THE RIO CLARO/MAYARO CORPORATION, 2003  
ELECTORAL DISTRICT OF COCAL/MAFEKING**

POLLING DIVISION  NUMBER	POLLING STATION  ADDRESS	VOTES CAST FOR EACH CANDIDATE		REJECTED BALLOTS  NUMBER AT EACH POLLING STATION	VOTES CAST  NUMBER AT EACH POLLING STATION	ELECTORAL LIST  NUMBER OF NAMES ON LIST BY POLLING DIVISION
		OTTLEY, FITZROY P.N.M.	RAJKUMAR, CARL U.N.C.			
2410-01	BICHE R.C. SCHOOL, 14 3/4 MM, CUNAPO SOUTHERN ROAD, NEWLANDS VILLAGE, BICHE.	45	159	1	205	668
2410-02	PLUM MITAN COMMUNITY CENTRE, 7 1/4 MM, PLUM MITAN ROAD, PLUM MITAN.	143	54	1	198	
2415	ORTOIRE COMMUNITY CENTRE, CIRCULAR STREET, ORTOIRE, MAYARO.	27	54	2	83	112
* 2416-01	MAFEKING GOV'T PRIMARY SCHOOL, NAPARIMA-MAYARO ROAD, MAFEKING.	235	127	3	365	1,451
2416-02	MAFEKING GOV'T PRIMARY SCHOOL, NAPARIMA-MAYARO ROAD, MAFEKING.	136	176	2	314	
2416-03	ORTOIRE COMMUNITY CENTRE, CIRCULAR STREET, ORTOIRE, MAYARO.	30	51	1	82	
	<b>TOTALS CARRIED FORWARD</b>	<b>616</b>	<b>621</b>	<b>10</b>	<b>1,247</b>	<b>2,231</b>

\* - Polling Station where the ballots of Special Electors were intermixed (Rule 93, of the Election (Amendment) Rules, 1986).

**ELECTIONS TO THE COUNCIL OF THE RIO CLARO/MAYARO CORPORATION, 2003  
ELECTORAL DISTRICT OF COCAL/MAFEKING**

POLLING DIVISION	POLLING STATION	VOTES CAST FOR EACH CANDIDATE		REJECTED BALLOTS	VOTES CAST	ELECTORAL LIST
		OTTLEY, FITZROY P.N.M.	RAJKUMAR, CARL U.N.C.			
	<b>TOTALS BROUGHT FORWARD</b>	616	621	10	1,247	2,231
2420	ORTOIRE R.C. PRIMARY SCHOOL, ST. JOSEPH VILLAGE, ORTOIRE, MAYARO.	187	88	1	276	425
2425-01	NARIVA/MAYARO CIVIC CENTRE, PLAISANCE VILLAGE, MAYARO.	118	58	1	177	783
2425-02	NARIVA/MAYARO CIVIC CENTRE, PLAISANCE VILLAGE, MAYARO.	97	76	1	174	
2430-01	MAYARO GOVERNMENT SCHOOL, PLAISANCE VILLAGE, MAYARO.	169	31	1	201	912
2430-02	MAYARO GOVERNMENT SCHOOL, PLAISANCE VILLAGE, MAYARO.	165	42	0	207	
	<b>TOTALS</b>	<b>1,352</b>	<b>916</b>	<b>14</b>	<b>2,282</b>	<b>4,351</b>

I hereby certify that the foregoing is a Statement of the Poll showing the number of votes cast for each Candidate, and do on this 15th day of July, 2003 declare FITZROY OTTLEY elected.

**DHANRAJ PANCHAM**  
Returning Officer  
Electoral District of COCAL/MAFEKING

**ELECTIONS TO THE COUNCIL OF THE RIO CLARO/MAYARO CORPORATION, 2003  
ELECTORAL DISTRICT OF ECCLESVILLE**

POLLING DIVISION	ADDRESS	VOTES CAST FOR EACH CANDIDATE		REJECTED BALLOTS	VOTES CAST	ELECTORAL LIST
NUMBER	ADDRESS	DHANSOOK, DANSAM P.N.M.	MAHARAJ, VEDAISH U.N.C.	NUMBER AT EACH POLLING STATION	NUMBER AT EACH POLLING STATION	NUMBER OF NAMES ON LIST BY POLLING DIVISION
2500	MAFEKING GOV'T PRIMARY SCHOOL, NAPARIMA MAYARO ROAD, MAFEKING.	121	93	2	216	367
2525	ECCLESVILLE PRESBYTERIAN SCHOOL, RIO CLARO-MAYARO ROAD, ECCLESVILLE.	95	95	1	191	312
2545	NAVET PRESBYTERIAN SCHOOL, 25 MM, CUNAPO SOUTHERN ROAD, NAVET.	172	238	7	417	606
2550	ECCLESVILLE PRESBYTERIAN SCHOOL, RIO CLARO-MAYARO ROAD, ECCLESVILLE.	234	219	3	456	652
2555-01	BOOS COMMUNITY CENTRE, RIO CLARO-MAYARO ROAD, BOOS VILLAGE, RIO CLARO.	163	133	1	297	951
2555-02	BOOS COMMUNITY CENTRE, RIO CLARO-MAYARO ROAD, BOOS VILLAGE, RIO CLARO.	140	159	2	2	
	<b>TOTALS CARRIED FORWARD</b>	<b>925</b>	<b>937</b>	<b>16</b>	<b>1,579</b>	<b>2,888</b>

**ELECTIONS TO THE COUNCIL OF THE RIO CLARO/MAYARO CORPORATION, 2003  
ELECTORAL DISTRICT OF ECCLESVILLE**

POLLING DIVISION	ADDRESS	VOTES CAST FOR EACH CANDIDATE		REJECTED BALLOTS	VOTES CAST	ELECTORAL LIST
NUMBER	ADDRESS	DHANSOOK, DANSAM P.N.M.	MAHARAJ, VEDAISH U.N.C.	NUMBER AT EACH POLLING STATION	NUMBER AT EACH POLLING STATION	NUMBER OF NAMES ON LIST BY POLLING DIVISION
	<b>TOTALS BROUGHT FORWARD</b>	925	937	16	1,579	2,888
2560	RIO CLARO COLLEGE, NAFARIMA-MAYARO ROAD, RIO CLARO.	210	182	1	393	582
*2565-01	RIO CLARO HINDU S.D.M.S. SCHOOL, GRANT STREET, RIO CLARO.	221	117	2	340	962
2565-02	RIO CLARO HINDU S.D.M.S. SCHOOL, GRANT STREET, RIO CLARO.	148	152	3	303	
	<b>TOTALS</b>	1,504	1,388	22	2,914	4,432

\* - Polling Station where the ballots of Special Electors were Intermixed (Rule 93, of the Election (Amendment) Rules, 1986).

I hereby certify that the foregoing is a Statement of the Poll showing the number of votes cast for each Candidate, and do on this 15th day of July, 2003 declare DANSAM DHANSOOK elected.

**DHANRAJ PANCHAM**  
Returning Officer  
Electoral District of ECCLESVILLE

**ELECTIONS TO THE COUNCIL OF THE RIO CLARO/MAYARO CORPORATION, 2003  
ELECTORAL DISTRICT OF MAYARO/GUAYAGUAYARE**

POLLING DIVISION	POLLING STATION	VOTES CAST FOR EACH CANDIDATE		REJECTED BALLOTS	VOTES CAST	ELECTORAL LIST
		FIGARO, RIA U.N.C.	PIERRE, MATTHEW P.N.M.			
2435-01	MAYARO COMPOSITE SCHOOL, MAYARO-GUAYAGUAYARE ROAD, MAYARO.	60	123	1	184	795
2435-02	MAYARO COMPOSITE SCHOOL, MAYARO-GUAYAGUAYARE ROAD, MAYARO.	64	131	0	195	
2440	ST. THOMAS R.C. PRIMARY SCHOOL, MAYARO-GUAYAGUAYARE ROAD, RADIX VILLAGE, MAYARO.	62	178	3	243	573
2450-01	ST. THOMAS R.C. PRIMARY SCHOOL, MAYARO-GUAYAGUAYARE ROAD, RADIX VILLAGE, MAYARO.	50	206	2	258	1,177
2450-02	ST. THOMAS R.C. PRIMARY SCHOOL, MAYARO-GUAYAGUAYARE ROAD, RADIX VILLAGE, MAYARO.	90	201	0	291	
2455-01	GUAYAGUAYARE R.C. PRIMARY SCHOOL, WARRICK STREET, LA SAVANNE VILLAGE, GUAYAGUAYARE.	26	246	0	272	1,007
2455-02	GUAYAGUAYARE R.C. PRIMARY SCHOOL, WARRICK STREET, LA SAVANNE VILLAGE, GUAYAGUAYARE.	48	235	5	288	
	<b>TOTALS CARRIED FORWARD</b>	<b>400</b>	<b>1,320</b>	<b>11</b>	<b>1,731</b>	<b>3,552</b>

**ELECTIONS TO THE COUNCIL OF THE RIO CLARO/MAYARO CORPORATION, 2003  
ELECTORAL DISTRICT OF MAYARO/GUAYAGUAYARE**

POLLING DIVISION	POLLING STATION	VOTES CAST FOR EACH CANDIDATE		REJECTED BALLOTS	VOTES CAST	ELECTORAL LIST
		FIGARO, RIA U.N.C.	PIERRE, MATTHEW P.N.M.			
NUMBER	ADDRESS			NUMBER AT EACH POLLING STATION	NUMBER AT EACH POLLING STATION	NUMBER OF NAMES ON LIST BY POLLING DIVISION
	<b>TOTALS BROUGHT FORWARD</b>	400	1,320	11	1,731	3,552
2501	GUAYAGUAYARE COMMUNITY CENTRE, FERRIER CIRCULAR ROAD, GUAYAGUAYARE.	4	142	0	146	336
2505-01	GUAYAGUAYARE COMMUNITY CENTRE, FERRIER CIRCULAR ROAD, GUAYAGUAYARE.	13	166	0	179	452
* 2505-02	MORA VALLEY SECTION OFFICE, CARONI (1975) LIMITED, 3 KM, GUAYAGUAYARE ROAD, RIO CLARO.	16	70	0	86	
2515	GUAYAGUAYARE COMMUNITY CENTRE, FERRIER CIRCULAR ROAD, GUAYAGUAYARE.	2	18	0	20	59
	<b>TOTALS</b>	435	1,716	11	2,162	4,399

\* - Polling Station where the ballots of Special Electors were intermixed (Rule 93, of the Election (Amendment) Rules, 1986).

I hereby certify that the foregoing is a Statement of the Poll showing the number of votes cast for each Candidate, and do on this 15th day of July, 2003 declare MATTHEW PIERRE elected.

**DHANRAJ PANCHAM**  
Returning Officer  
Electoral District of MAYARO/GUAYAGUAYARE



ELECTIONS TO THE COUNCIL OF THE COUYA/TABAQUITE/TALPARO CORPORATION, 2003  
ELECTORAL DISTRICT OF EDINBURGH/CHICKLAND

POLLING DIVISION	POLLING STATION	VOTES CAST FOR EACH CANDIDATE		REJECTED BALLOTS	VOTES CAST	ELECTORAL LIST
		JAGROOP, RADICA P.N.M.	RAMOUTAR, PARASRAM U.N.C.			
NUMBER	ADDRESS			NUMBER AT EACH POLLING STATION	NUMBER AT EACH POLLING STATION	NUMBER OF NAMES ON LIST BY POLLING DIVISION
2790	CAPARO R.C. SCHOOL, BRASSO-CAPARO VALLEY ROAD, CAPARO.	76	206	0	282	690
2795	PALMISTE GOVERNMENT SCHOOL, SCHOOL ROAD, PALMISTE.	37	125	0	162	322
2796-01	PALMISTE GOVERNMENT SCHOOL, SCHOOL ROAD, PALMISTE.	51	232	0	283	1,279
2796-02	PALMISTE GOVERNMENT SCHOOL, SCHOOL ROAD, PALMISTE.	29	227	0	256	
2841	LION'S BUILDING, NO. 1 CONNECTOR ROAD, CARLSEN FIELD.	40	96	1	137	324
3000-01	CARAPICHAIMA SENIOR SEC. SCHOOL, MC LEOD TRACE, FREEPORT.	88	98	2	188	1,019
3000-02	CARAPICHAIMA SENIOR SEC. SCHOOL, MC LEOD TRACE, FREEPORT.	48	141	0	189	
TOTALS CARRIED FORWARD		369	1,125	3	1,497	3,634

Appendix 1

ELECTIONS TO THE COUNCIL OF THE COUVA/TABAQUITE/TALPARO CORPORATION, 2003  
ELECTORAL DISTRICT OF EDINBURGH/CHICKLAND

POLLING DIVISION	POLLING STATION	VOTES CAST FOR EACH CANDIDATE		REJECTED BALLOTS	VOTES CAST	ELECTORAL LIST
		JAGROOP, RADICA P.N.M.	RAMOUTAR, PARASRAM U.N.C.			
NUMBER	ADDRESS			NUMBER AT EACH POLLING STATION	NUMBER AT EACH POLLING STATION	NUMBER OF NAMES ON LIST BY POLLING DIVISION
	TOTALS BROUGHT FORWARD	369	1,125	3	1,497	3,634
*3001-01	LION'S BUILDING, NO . CONNECTOR ROAD, CARLSEN FIELD.	68	127	0	195	1,111
3001-02	LION'S BUILDING, NO . CONNECTOR ROAD, CARLSEN FIELD.	45	172	0	217	
3002-01	CARAPICHAIMA SENIOR SEC. SCHOOL, MC LEOD TRACE, FREEPORT.	64	146	2	212	1,083
3002-02	CARAPICHAIMA SENIOR SEC. SCHOOL, MC LEOD TRACE, FREEPORT.	32	160	2	194	
3005-01	CARAPICHAIMA SENIOR SEC. SCHOOL, MC LEOD TRACE, FREEPORT.	80	79	0	159	1,030
3005-02	CARAPICHAIMA SENIOR SEC. SCHOOL, MC LEOD TRACE, FREEPORT.	36	109	2	147	
3010-01	FREEPORT-LA QUESA COMMUNITY CENTRE, LA QUESA ROAD, FREEPORT.	34	193	1	228	999
	TOTALS CARRIED FORWARD	728	2,111	10	2,849	7,857

\* - Polling Station where the ballots of Special Electors were intermixed (Rule 93, of the Election (Amendment) Rules, 1986).

**ELECTIONS TO THE COUNCIL OF THE COUVA/TABAQUITE/TALPARO CORPORATION, 2003  
ELECTORAL DISTRICT OF EDINBURGH/CHICKLAND**

POLLING DIVISION  NUMBER	POLLING STATION  ADDRESS	VOTES CAST FOR EACH CANDIDATE		REJECTED BALLOTS  NUMBER AT EACH POLLING STATION	VOTES CAST  NUMBER AT EACH POLLING STATION	ELECTORAL LIST  NUMBER OF NAMES ON LIST BY POLLING DIVISION
		JAGROOP, RADICA P.N.M.	RAMOUTAR, PARASRAM U.N.C.			
	<b>TOTALS BROUGHT FORWARD</b>	728	2,111	10	2,849	7,857
3010-02	FREEPORT-LA QUESA COMMUNITY CENTRE, LA QUESA ROAD, FREEPORT.	20	180	1	201	
3035	GRAN COUVA R.C. SCHOOL, ESPERANZA ROAD, PEPPER VILLAGE, GRAN COUVA.	39	107	2	148	489
3040	CHICKLAND R.C. SCHOOL, CHICKLAND ROAD, UPPER CARAPICHAIMA.	23	102	0	125	332
3045-01	UPPER CARAPICHAIMA PRESBYTERIAN SCH., FREEPORT MISSION ROAD, FREEPORT.	29	137	1	167	1,611
3045-02	UPPER CARAPICHAIMA PRESBYTERIAN SCH., FREEPORT MISSION ROAD, FREEPORT.	30	207	0	237	
3045-03	UPPER CARAPICHAIMA PRESBYTERIAN SCH., FREEPORT MISSION ROAD, FREEPORT.	13	211	0	224	
	<b>TOTALS</b>	882	3,055	14	3,951	10,289

I hereby certify that the foregoing is a Statement of the Poll showing the number of votes cast for each Candidate, and do on this 15th day of July, 2003 declare PARASRAM RAMOUTAR elected.

**RALPH RAMDASS**  
Returning Officer  
Electoral District of EDINBURGH/CHICKLAND

**ELECTIONS TO THE COUNCIL OF THE COUVA / TABAQUITE / TALPARO CORPORATION, 2003  
ELECTORAL DISTRICT OF FREEPORT / CALCUTTA**

POLLING DIVISION NUMBER	POLLING STATION ADDRESS	VOTES CAST FOR EACH CANDIDATE		REJECTED BALLOTS NUMBER AT EACH POLLING STATION	VOTES CAST NUMBER AT EACH POLLING STATION	ELECTORAL LIST NUMBER OF NAMES ON LIST BY POLLING DIVISION
		HOSEIN, ANDREW P.N.M.	RAMNATH, PREMNATH U.N.C.			
3050-01	FREEPORT PRESBYTERIAN SCHOOL, FREEPORT MISSION ROAD, FREEPORT.	127	166	1	294	1,177
3050-02	FREEPORT PRESBYTERIAN SCHOOL, FREEPORT MISSION ROAD, FREEPORT.	62	162	1	225	
*3056-01	FREEPORT HINDU SCHOOL, FREEPORT MISSION ROAD, FREEPORT.	87	162	1	250	1,156
3056-02	FREEPORT HINDU SCHOOL, FREEPORT MISSION ROAD, FREEPORT.	75	194	0	269	
3060	FREEPORT PRESBYTERIAN SCHOOL, FREEPORT MISSION ROAD, FREEPORT.	51	194	0	245	517
3061-01	BETHEL EVANGELICAL CHURCH, CALCUTTA ROAD NO. 2, FREEPORT.	34	142	0	176	995
	<b>TOTALS CARRIED FORWARD</b>	<b>436</b>	<b>1,020</b>	<b>3</b>	<b>1,459</b>	<b>3,845</b>

\* - Polling Station where the ballots of Special Electors were intermixed (Rule 93, of the Election (Amendment) Rules, 1986).

**ELECTIONS TO THE COUNCIL OF THE COUVA / TABAQUITE / TALPARO CORPORATION, 2003  
ELECTORAL DISTRICT OF FREEPORT / CALCUTTA**

POLLING DIVISION	POLLING STATION	VOTES CAST FOR EACH CANDIDATE		REJECTED BALLOTS	VOTES CAST	ELECTORAL LIST
		HOSEIN, ANDREW P.N.M.	RAMNATH, PREMNATH U.N.C.			
NUMBER	ADDRESS			NUMBER AT EACH POLLING STATION	NUMBER AT EACH POLLING STATION	NUMBER OF NAMES ON LIST BY POLLING DIVISION
	<b>TOTALS BROUGHT FORWARD</b>	436	1,020	3	1,459	3,845
3061-02	BETHEL EVANGELICAL CHURCH, CALCUTTA ROAD NO. 2, FREEPORT.	23	206	0	229	
3065-01	PREYSAL GOVERNMENT SCHOOL, FREEPORT MISSION ROAD, PREYSAL.	60	238	2	300	1,483
3065-02	PREYSAL GOVERNMENT SCHOOL, FREEPORT MISSION ROAD, PREYSAL.	59	224	1	284	
3066	BALMAIN PRESBYTERIAN SCHOOL SCHOOL STREET, BALMAIN.	67	244	0	311	705
3090-01	BALMAIN PRESBYTERIAN SCHOOL SCHOOL STREET, BALMAIN.	88	187	1	276	1,627
3090-02	BALMAIN PRESBYTERIAN SCHOOL SCHOOL STREET, BALMAIN.	61	195	0	256	
	<b>TOTALS CARRIED FORWARD</b>	794	2,314	7	3,115	7,660

**ELECTIONS TO THE COUNCIL OF THE COUVA / TABAQUITE / TALPARO CORPORATION, 2003  
ELECTORAL DISTRICT OF FREEPORT / CALCUTTA**

POLLING DIVISION	POLLING STATION	VOTES CAST FOR EACH CANDIDATE		REJECTED BALLOTS	VOTES CAST	ELECTORAL LIST
		HOSEIN, ANDREW P.N.M.	RAMNATH, PREMATH U.N.C.			
NUMBER	ADDRESS			NUMBER AT EACH POLLING STATION	NUMBER AT EACH POLLING STATION	NUMBER OF NAMES ON LIST BY POLLING DIVISION
	<b>TOTALS BROUGHT FORWARD</b>	794	2,314	7	3,115	7,660
3090-03	BALMAIN PRESBYTERIAN SCHOOL SCHOOL STREET, BALMAIN.	57	222	0	279	
3098-01	CARAPICHAIMA R.C. SCHOOL, RECREATION GROUND ROAD, ST. MARY'S VILLAGE.	114	139	0	253	1,214
3098-02	CARAPICHAIMA R.C. SCHOOL, RECREATION GROUND ROAD, ST. MARY'S VILLAGE.	96	166	0	262	
3100-01	CARAPICHAIMA R.C. SCHOOL, RECREATION GROUND ROAD, ST. MARY'S VILLAGE.	104	180	0	284	1,483
3100-02	CARAPICHAIMA R.C. SCHOOL, RECREATION GROUND ROAD, ST. MARY'S VILLAGE.	93	186	2	281	
	<b>TOTALS</b>	1,258	3,207	9	4,474	10,357

I hereby certify that the foregoing is a Statement of the Poll showing the number of votes cast for each Candidate, and do on this 15th day of July, 2003 declare PREMATH RAMNATH elected.

RALPH RAMDASS  
Returning Officer  
Electoral District of FREEPORT / CALCUTTA

ELECTIONS TO THE COUNCIL OF THE COUVA/TABAQUITE/TALPARO CORPORATION, 2003  
ELECTORAL DISTRICT OF PERSEVERANCE/ ST. MARY'S/ WATERLOO

POLLING DIVISION NUMBER	POLLING STATION ADDRESS	VOTES CAST FOR EACH CANDIDATE		REJECTED BALLOTS NUMBER AT EACH POLLING STATION	VOTES CAST NUMBER AT EACH POLLING STATION	ELECTORAL LIST NUMBER OF NAMES ON LIST BY POLLING DIVISION
		MC DONALD, LEWELLYN DAVID P.N.M.	RAMNARINE, RANJIT U.N.C.			
2945	WATERLOO HINDU SCHOOL, WATERLOO ROAD, CARAPICHAIMA.	81	156	2	239	645
2950	WATERLOO HINDU SCHOOL, WATERLOO ROAD, CARAPICHAIMA.	39	200	0	239	515
2955-01	WATERLOO PRESBYTERIAN SCHOOL, WATERLOO ROAD, CARAPICHAIMA.	120	77	1	198	804
2955-02	WATERLOO PRESBYTERIAN SCHOOL, WATERLOO ROAD, CARAPICHAIMA.	122	102	0	224	
2960-01	ORANGE FIELD HINDU SCHOOL, APPOO AVE., ORANGE FIELD ROAD, ORANGE FIELD.	78	171	0	249	2,370
2960-02	ORANGE FIELD HINDU SCHOOL, APPOO AVE., ORANGE FIELD ROAD, ORANGE FIELD.	80	223	1	304	
2960-03	ORANGE FIELD HINDU SCHOOL, APPOO AVE., ORANGE FIELD ROAD, ORANGE FIELD.	50	270	1	321	
	TOTALS CARRIED FORWARD	570	1,199	5	1,774	4,334

**ELECTIONS TO THE COUNCIL OF THE COUVA/TABAQUITE/TALPARO CORPORATION, 2003  
ELECTORAL DISTRICT OF PERSEVERANCE/ ST. MARY'S/ WATERLOO**

POLLING DIVISION	POLLING STATION	VOTES CAST FOR EACH CANDIDATE		REJECTED BALLOTS	VOTES CAST	ELECTORAL LIST
		MC DONALD, LEWELLYN DAVID P.N.M.	RAMNARINE, RANJIT U.N.C.			
NUMBER	ADDRESS			NUMBER AT EACH POLLING STATION	NUMBER AT EACH POLLING STATION	NUMBER OF NAMES ON LIST BY POLLING DIVISION
	<b>TOTALS BROUGHT FORWARD</b>	570	1,199	5	1,774	4,334
2960-04	ORANGE FIELD HINDU SCHOOL, APPOO AVE., ORANGE FIELD ROAD, ORANGE FIELD.	45	137	2	184	
2980-01	AGOSTINI SETTLEMENT KABIR PANTH SCH., LIME HEAD ROAD, CHASE VILLAGE.	61	196	0	257	1,602
2980-02	AGOSTINI SETTLEMENT KABIR PANTH SCH., LIME HEAD ROAD, CHASE VILLAGE.	19	116	0	135	
2980-03	AGOSTINI SETTLEMENT KABIR PANTH SCH., LIME HEAD ROAD, CHASE VILLAGE.	40	221	0	261	
2985-01	AGOSTINI SETTLEMENT KABIR PANTH SCH., LIME HEAD ROAD, CHASE VILLAGE.	74	149	0	223	1,583
2985-02	AGOSTINI SETTLEMENT KABIR PANTH SCH., LIME HEAD ROAD, CHASE VILLAGE.	60	150	1	211	
2985-03	AGOSTINI SETTLEMENT KABIR PANTH SCH., LIME HEAD ROAD, CHASE VILLAGE.	56	134	0	190	
	<b>TOTALS CARRIED FORWARD</b>	925	2,302	8	3,235	7,519



**ELECTIONS TO THE COUNCIL OF THE COUVA/TABAQUITE/TALPARO CORPORATION, 2003  
ELECTORAL DISTRICT OF PERSEVERANCE/ ST. MARY'S/ WATERLOO**

POLLING DIVISION  NUMBER	POLLING STATION  ADDRESS	VOTES CAST FOR EACH CANDIDATE		REJECTED BALLOTS	VOTES CAST	ELECTORAL LIST
		MC DONALD, LEWELLYN DAVID P.N.M.	RAMNARINE, RANJIT U.N.C.	NUMBER AT EACH POLLING STATION	NUMBER AT EACH POLLING STATION	NUMBER OF NAMES ON LIST BY POLLING DIVISION
	TOTALS BROUGHT FORWARD	925	2,302	8	3,235	7,519
2990	ORANGE FIELD HINDU SCHOOL, APPOO AVE., ORANGE FIELD ROAD, ORANGE FIELD.	40	176	0	216	472
*2995-01	CARAPICHAIMA R.C. SCHOOL, RECREATION GROUND ROAD, ST. MARY'S VILLAGE.	146	169	1	316	2,703
2995-02	CARAPICHAIMA R.C. SCHOOL, RECREATION GROUND ROAD, ST. MARY'S VILLAGE.	101	145	0	246	
2995-03	CARAPICHAIMA R.C. SCHOOL, RECREATION GROUND ROAD, ST. MARY'S VILLAGE.	98	111	3	212	
2995-04	CARAPICHAIMA R.C. SCHOOL, RECREATION GROUND ROAD, ST. MARY'S VILLAGE.	111	248	3	362	
	TOTALS	1,421	3,151	15	4,587	10,694

199

\* - Polling Station where the ballots of Special Electors were intermixed (Rule 93, of the Election (Amendment) Rules, 1986).

I hereby certify that the foregoing is a Statement of the Poll showing the number of votes cast for each Candidate, and do on this 15th day of July, 2003 declare RANJIT RAMNARINE elected.

**RALPH RAMDASS**  
Returning Officer  
Electoral District of PERSEVERANCE/ST. MARY'S/WATERLOO

ELECTIONS TO THE COUNCIL OF THE COUVA/TABAQUITE/TALPARO CORPORATION, 2003  
ELECTORAL DISTRICT OF FELICITY/ CALCUTTA/ MC BEAN

POLLING DIVISION	POLLING STATION	VOTES CAST FOR EACH CANDIDATE		REJECTED BALLOTS	VOTES CAST	ELECTORAL LIST
		SEEPERSAD, ALLAN U.N.C.	SMART, LANCELOT P.N.M.			
NUMBER	ADDRESS			NUMBER AT EACH POLLING STATION	NUMBER AT EACH POLLING STATION	NUMBER OF NAMES ON LIST BY POLLING DIVISION
* 3092	MC BEAN PRESBYTERIAN SCHOOL, CALCUTTA ROAD NO. 1, MC BEAN.	87	72	0	159	204
3094-01	MC BEAN PRESBYTERIAN SCHOOL, CALCUTTA ROAD NO. 1, MC BEAN.	155	55	2	212	1,046
3094-02	MC BEAN PRESBYTERIAN SCHOOL, CALCUTTA ROAD NO. 1, MC BEAN.	228	49	0	277	
3095	MC BEAN HINDU SCHOOL, SOUTHERN MAIN ROAD, MC BEAN.	214	21	0	235	535
3096-01	MC BEAN HINDU SCHOOL, SOUTHERN MAIN ROAD, MC BEAN.	135	44	0	179	840
3096-02	MC BEAN HINDU SCHOOL, SOUTHERN MAIN ROAD, MC BEAN.	186	17	2	205	
3097	MC BEAN HINDU SCHOOL, SOUTHERN MAIN ROAD, MC BEAN.	179	53	2	234	579
TOTALS CARRIED FORWARD		1,184	311	6	1,501	3,204

\* - Polling Station where the ballots of Special Electors were Intermixed (Rule 93, of the Election (Amendment) Rules, 1986).

ELECTIONS TO THE COUNCIL OF THE COUVA/TABAQUITE/TALPARO CORPORATION, 2003  
ELECTORAL DISTRICT OF FELICITY/CALCUTTA/MC BEAN

POLLING DIVISION	POLLING STATION	VOTES CAST FOR EACH CANDIDATE		REJECTED BALLOTS	VOTES CAST	ELECTORAL LIST
		SEEPERSAD, ALLAN U.N.C.	SMART, LANCELOT P.N.M.			
NUMBER	ADDRESS			NUMBER AT EACH POLLING STATION	NUMBER AT EACH POLLING STATION	NUMBER OF NAMES ON LIST BY POLLING DIVISION
	<b>TOTALS BROUGHT FORWARD</b>	1,184	311	6	1,501	3,204
3105-01	CARAPICHAIMA ASJA PRIMARY SCHOOL, WATERLOO ROAD, CARAPICHAIMA	68	66	0	134	819
3105-02	CARAPICHAIMA ASJA PRIMARY SCHOOL, WATERLOO ROAD, CARAPICHAIMA	117	58	0	175	
3110	CARAPICHAIMA A.C. SCHOOL, WATERLOO ROAD, CARAPICHAIMA.	111	94	0	205	421
3115	EXCHANGE R.C. SCHOOL, SOUTHERN MAIN ROAD, COUVA.	151	46	1	198	482
3130-01	COUVA A.C. SCHOOL, COR. SOUTHERN MAIN ROAD & SMITH STREET, COUVA.	107	96	0	203	822
3130-02	COUVA A.C. SCHOOL, COR. SOUTHERN MAIN ROAD & SMITH STREET, COUVA.	127	66	0	193	
3135-01	ORANGE VALLEY GOV'T SCHOOL, BAY ROAD, ORANGE VALLEY.	174	61	0	235	1,015
	<b>TOTALS CARRIED FORWARD</b>	2,039	798	7	2,213	6,763

**ELECTIONS TO THE COUNCIL OF THE COUVA/TABAQUITE/TALPARO CORPORATION, 2003  
ELECTORAL DISTRICT OF FELICITY/CALCUTTA/MC BEAN**

POLLING DIVISION NUMBER	POLLING STATION ADDRESS	VOTES CAST FOR EACH CANDIDATE		REJECTED BALLOTS NUMBER AT EACH POLLING STATION	VOTES CAST NUMBER AT EACH POLLING STATION	ELECTORAL LIST NUMBER OF NAMES ON LIST BY POLLING DIVISION
		SEEPERSAD, ALLAN U.N.C.	SMART, LANCELOT P.N.M.			
	<b>TOTALS BROUGHT FORWARD</b>	2,039	798	7	2,213	6,763
3135-02	ORANGE VALLEY GOVERNMENT SCHOOL, BAY ROAD, ORANGE VALLEY.	238	73	0	311	
3140-01	COUVA A.C. SCHOOL, COR. SOUTHERN MAIN ROAD & SMITH STREET, COUVA.	131	105	1	237	1,241
3140-02	COUVA A.C. SCHOOL, COR. SOUTHERN MAIN ROAD & SMITH STREET, COUVA.	206	116	0	322	
3145-01	PERSEVERANCE COMMUNITY CENTRE, WATERLOO ROAD, PERSEVERANCE VILLAGE, COUVA.	134	106	1	241	1,068
3145-02	PERSEVERANCE COMMUNITY CENTRE, WATERLOO ROAD, PERSEVERANCE VILLAGE, COUVA.	194	68	3	265	
	<b>TOTALS</b>	2,942	1,266	12	4,220	9,072

I hereby certify that the foregoing is a Statement of the Poll showing the number of votes cast for each Candidate, and do on this 15th day of July, 2003 declare ALLAN SEEPERSAD elected.

**SAHADEO SINGH**  
Returning Officer  
Electoral District of FELICITY/CALCUTTA/MC BEAN

**ELECTIONS TO THE COUNCIL OF THE COUVA/TABAQUITE/TALPARO CORPORATION, 2003  
ELECTORAL DISTRICT OF CALIFORNIA/POINT LISAS**

POLLING DIVISION	POLLING STATION	VOTES CAST FOR EACH CANDIDATE		REJECTED BALLOTS	VOTES CAST	ELECTORAL LIST
		DANIEL, ISSAC HAROLD U.N.C.	JOHN, RHONDA P.N.M.			
NUMBER	ADDRESS			NUMBER AT EACH POLLING STATION	NUMBER AT EACH POLLING STATION	NUMBER OF NAMES ON LIST BY POLLING DIVISION
3125-01	COUVA JUNIOR SECONDARY SCHOOL, BALISIER STREET, COUVA.	14	307	0	321	2,128
3125-02	COUVA JUNIOR SECONDARY SCHOOL, BALISIER STREET, COUVA.	22	308	0	330	
3125-03	COUVA JUNIOR SECONDARY SCHOOL, BALISIER STREET, COUVA.	22	260	0	282	445
3126	COUVA JUNIOR SECONDARY SCHOOL, BALISIER STREET, COUVA.	136	66	1	203	
3150-01	NATIONAL HOUSING AUTHORITY OFFICE, CARONI AVENUE, LISAS GARDENS, COUVA.	49	226	0	275	1,269
3150-02	NATIONAL HOUSING AUTHORITY OFFICE, CARONI AVENUE, LISAS GARDENS, COUVA.	65	232	0	297	
* 3155	CALIFORNIA GOVERNMENT SCHOOL, SOUTHERN MAIN ROAD, CALIFORNIA.	52	120	1	173	184
	<b>TOTALS CARRIED FORWARD</b>	<b>360</b>	<b>1,519</b>	<b>2</b>	<b>1,881</b>	<b>4,026</b>

\* - Polling Station where the ballots of Special Electors were intermixed (Rule 93, of the Election (Amendment) Rules, 1986).

ELECTIONS TO THE COUNCIL OF THE COUVA/TABAQUITE/TALPARO CORPORATION, 2003  
ELECTORAL DISTRICT OF CALIFORNIA/POINT LISAS

POLLING DIVISION  NUMBER	POLLING STATION  ADDRESS	VOTES CAST FOR EACH CANDIDATE		REJECTED BALLOTS  NUMBER AT EACH POLLING STATION	VOTES CAST  NUMBER AT EACH POLLING STATION	ELECTORAL LIST  NUMBER OF NAMES ON LIST BY POLLING DIVISION
		DANIEL, ISSAC HAROLD U.N.C.	JOHN, RHONDA P.N.M.			
	TOTALS BROUGHT FORWARD	360	1,519	2	1,881	4,026
3160	CALIFORNIA GOVERNMENT SCHOOL, SOUTHERN MAIN ROAD, CALIFORNIA.	134	30	0	164	330
3165	CALIFORNIA GOVERNMENT SCHOOL, SOUTHERN MAIN ROAD, CALIFORNIA.	89	66	0	155	329
3170	CALIFORNIA YOUTH CENTRE, YALLERY STREET, CALIFORNIA.	86	66	0	152	291
3175	CALIFORNIA YOUTH CENTRE, YALLERY STREET, CALIFORNIA.	132	98	2	232	450
3180	ESPERANZA PRESBYTERIAN SCHOOL, HOSEIN STREET, DOW VILLAGE, CALIFORNIA.	124	107	1	232	612
3185-01	DOW VILLAGE GOVERNMENT SCHOOL, DOW VILLAGE, CALIFORNIA.	267	38	0	305	2,612
3185-02	DOW VILLAGE GOVERNMENT SCHOOL, DOW VILLAGE, CALIFORNIA.	201	49	0	250	
	TOTALS CARRIED FORWARD	1,393	1,973	5	3,371	8,650

ELECTIONS TO THE COUNCIL OF THE COUVA/TABAQUITE/TALPARO CORPORATION, 2003  
ELECTORAL DISTRICT OF CALIFORNIA/POINT LISAS

POLLING DIVISION	POLLING STATION	VOTES CAST FOR EACH CANDIDATE		REJECTED BALLOTS	VOTES CAST	ELECTORAL LIST
		DANIEL, ISSAC HAROLD U.N.C.	JOHN, RHONDA P.N.M.			
NUMBER	ADDRESS			NUMBER AT EACH POLLING STATION	NUMBER AT EACH POLLING STATION	NUMBER OF NAMES ON LIST BY POLLING DIVISION
	TOTALS BROUGHT FORWARD	1,393	1,973	5	3,371	8,650
3185-03	DOW VILLAGE GOVERNMENT SCHOOL, DOW VILLAGE, CALIFORNIA.	174	39	3	216	
3185-04	DOW VILLAGE GOVERNMENT SCHOOL, DOW VILLAGE, CALIFORNIA.	336	45	2	383	
3190	ESPERANZA PRESBYTERIAN SCHOOL, HOSEIN STREET, DOW VILLAGE, CALIFORNIA.	145	19	1	165	340
	TOTALS	2,048	2,076	11	4,135	8,990

205

I hereby certify that the foregoing is a Statement of the Poll showing the number of votes cast for each Candidate, and do on this 16th day of July, 2003 declare RHONDA JOHN elected.

SAHADEO SINGH  
Returning Officer  
Electoral District of CALIFORNIA/POINT LISAS

Appendix I

ELECTIONS TO THE COUNCIL OF THE COUVA/TABAQUITE/TALPARO CORPORATION, 2003  
ELECTORAL DISTRICT OF BALMAIN/ESPERANZA/FORRES PARK

POLLING DIVISION NUMBER	POLLING STATION ADDRESS	VOTES CAST FOR EACH CANDIDATE		REJECTED BALLOTS	VOTES CAST	ELECTORAL LIST	
		JOHN, NALISA P.N.M.	TAJ, SHAFFIMOON U.N.C.	NUMBER AT EACH POLLING STATION	NUMBER AT EACH POLLING STATION	NUMBER OF NAMES ON LIST BY POLLING DIVISION	
3085	BALMAIN PRESBYTERIAN SCHOOL, SCHOOL STREET, BALMAIN.	100	206	0	306	636	
3091	BALMAIN COMMUNITY CENTRE, COUVA MAIN ROAD, BALMAIN.	46	127	1	174	470	
* 3120	EXCHANGE PRESBYTERIAN SCHOOL, BRYCE STREET, COUVA.	170	195	1	366	606	
3195-01	MILTON PRESBYTERIAN SCHOOL, RIVULET ROAD, MILTON.	34	126	2	162	2,411	
3195-02	MILTON PRESBYTERIAN SCHOOL, RIVULET ROAD, MILTON.	25	153	2	180		
3195-03	O'PLAY VILLAGE COMMUNITY CENTRE, O'PLAY VILLAGE, ESPERANZA.	30	187	1	218		
3195-04	O'PLAY VILLAGE COMMUNITY CENTRE, O'PLAY VILLAGE, ESPERANZA.	23	164	1	188		
TOTALS CARRIED FORWARD		428	1,158	8	1,594		4,123

\* - Polling Station where the ballots of Special Electors were Intermixed (Rule 93, of the Election (Amendment) Rules, 1986).



ELECTIONS TO THE COUNCIL OF THE COUVA/TABAQUITE/TALPARO CORPORATION, 2003  
 ELECTORAL DISTRICT OF BALMAIN/ESPERANZA/FORRES PARK

POLLING DIVISION	POLLING STATION	VOTES CAST FOR EACH CANDIDATE		REJECTED BALLOTS	VOTES CAST	ELECTORAL LIST
		JOHN, NALISA P.N.M.	TAJ, SHAFFIMOON U.N.C.			
NUMBER	ADDRESS			NUMBER AT EACH POLLING STATION	NUMBER AT EACH POLLING STATION	NUMBER OF NAMES ON LIST BY POLLING DIVISION
	<b>TOTALS BROUGHT FORWARD</b>	428	1,158	8	1,594	4,123
3195-05	PHOENIX PARK GOV'T SCHOOL, PHOENIX PARK ROAD, CALIFORNIA.	57	236	1	294	
3200-01	MILTON PRESBYTERIAN SCHOOL, RIVULET ROAD, MILTON.	60	139	0	199	1,065
3200-02	MILTON PRESBYTERIAN SCHOOL, RIVULET ROAD, MILTON.	45	142	1	188	
3206	SPRING VALE HINDU SCHOOL, MT. PLEASANT ROAD, SPRING VALE.	85	195	1	281	673
3210	SPRING VALE HINDU SCHOOL, MT. PLEASANT ROAD, SPRING VALE.	197	134	0	331	725
3215	PHOENIX PARK GOVERNMENT SCHOOL, PHOENIX PARK ROAD, CALIFORNIA.	48	95	0	143	297
3220-01	CLAXTON BAY JUNIOR E.C. SCHOOL, CEDAR HILL ROAD, CLAXTON BAY.	93	132	0	225	837
	<b>TOTALS CARRIED FORWARD</b>	1,013	2,231	11	3,255	7,720

Appendix I

ELECTIONS TO THE COUNCIL OF THE COUYA/TABAQUITE/TALPARO CORPORATION, 2003  
ELECTORAL DISTRICT OF BALMAIN/ESPERANZA/FORRES PARK

POLLING DIVISION	POLLING STATION	VOTES CAST FOR EACH CANDIDATE		REJECTED BALLOTS	VOTES CAST	ELECTORAL LIST
NUMBER	ADDRESS	JOHN, NALISA P.N.M.	TAJ, SHAFFIMOON U.N.C.	NUMBER AT EACH POLLING STATION	NUMBER AT EACH POLLING STATION	NUMBER OF NAMES ON LIST BY POLLING DIVISION
	<b>TOTALS BROUGHT FORWARD</b>	1,013	2,231	11	3,255	7,720
3220-02	CLAXTON BAY JUNIOR E.C. SCHOOL, CEDAR HILL ROAD, CLAXTON BAY.	66	93	0	159	
3225-01	CLAXTON BAY JUNIOR E.C. SCHOOL, CEDAR HILL ROAD, CLAXTON BAY.	109	73	2	184	1,565
3225-02	CLAXTON BAY JUNIOR E.C. SCHOOL, CEDAR HILL ROAD, CLAXTON BAY.	100	154	2	256	
	<b>TOTALS</b>	1,288	2,551	15	3,854	9,285

I hereby certify that the foregoing is a Statement of the Poll showing the number of votes cast for each Candidate, and do on this 16th day of July, 2003 declare SHAFFIMOON TAJ elected.

ARNOLD QUAMINA  
Returning Officer  
Electoral District of BALMAIN/ESPERANZA/FORRES PARK

ELECTIONS TO THE COUNCIL OF THE COUVA/TABAQUITE/TALPARO CORPORATION, 2003  
ELECTORAL DISTRICT OF CLAXTON BAY/POINTE-A-PIERRE

POLLING DIVISION NUMBER	POLLING STATION ADDRESS	VOTES CAST FOR EACH CANDIDATE		REJECTED BALLOTS NUMBER AT EACH POLLING STATION	VOTES CAST NUMBER AT EACH POLLING STATION	ELECTORAL LIST NUMBER OF NAMES ON LIST BY POLLING DIVISION
		RAMBHARATH, HAROLD B. U.N.C.	RODRIGUEZ, PETER K. P.N.M.			
3230-01	CLAXTON BAY SENIOR A.C. SCHOOL, SCHOOL STREET, CLAXTON BAY.	74	96	0	170	1,568
3230-02	CLAXTON BAY SENIOR A.C. SCHOOL, SCHOOL STREET, CLAXTON BAY.	120	74	2	196	
3230-03	CLAXTON BAY SENIOR A.C. SCHOOL, SCHOOL STREET, CLAXTON BAY.	156	84	1	241	
3235-01	CLAXTON BAY SENIOR A.C. SCHOOL, SCHOOL STREET, CLAXTON BAY.	137	73	0	210	958
3235-02	CLAXTON BAY SENIOR A.C. SCHOOL, SCHOOL TRACE, CLAXTON BAY.	170	67	2	239	
3240	MT. PLEASANT GOVERNMENT SCHOOL, SOLEDAD ROAD NORTH, CLAXTON BAY.	201	25	0	226	478
3295	UNION PRESBYTERIAN SCHOOL, HERITAGE ROAD, CLAXTON BAY.	273	28	0	301	690
	<b>TOTALS CARRIED FORWARD</b>	<b>1,131</b>	<b>447</b>	<b>5</b>	<b>1,583</b>	<b>3,694</b>

**ELECTIONS TO THE COUNCIL OF THE COUYA/TABAQUITE/TALPARO CORPORATION, 2003  
ELECTORAL DISTRICT OF CLAXTON BAY/POINTE-A-PIERRE**

POLLING DIVISION  NUMBER	POLLING STATION  ADDRESS	VOTES CAST FOR EACH CANDIDATE		REJECTED BALLOTS  NUMBER AT EACH POLLING STATION	VOTES CAST  NUMBER AT EACH POLLING STATION	ELECTORAL LIST  NUMBER OF NAMES ON LIST BY POLLING DIVISION
		RAMBHARATH, HAROLD B. U.N.C.	RODRIGUEZ, PETER K. P.N.M.			
	<b>TOTALS BROUGHT FORWARD</b>	1,131	447	5	1,583	3,694
3296-01	UNION PRESBYTERIAN SCHOOL, HERMITAGE ROAD, CLAXTON BAY.	88	102	0	190	865
3296-02	UNION PRESBYTERIAN SCHOOL, HERMITAGE ROAD, CLAXTON BAY.	214	56	1	271	
3300-01	MACAULAY GOVERNMENT SCHOOL, HERMITAGE ROAD, HERMITAGE VILLAGE, CLAXTON BAY.	185	27	0	212	912
3300-02	MACAULAY GOVERNMENT SCHOOL, HERMITAGE ROAD, HERMITAGE VILLAGE, CLAXTON BAY.	219	18	0	237	
3305-01	UNION/CLAXTON BAY SNR. COMP. SCHOOL, SOUTHERN MAIN ROAD, ST. MARGARET'S VILLAGE, CLAXTON BAY.	41	161	1	203	899
3305-02	UNION/CLAXTON BAY SNR. COMP. SCHOOL, SOUTHERN MAIN ROAD, ST. MARGARET'S VILLAGE, CLAXTON BAY.	77	93	0	170	
3310-01	ST. MARGARET'S COMMUNITY CENTRE, ST. MARGARET'S ROAD, CLAXTON BAY.	122	167	0	289	1,216
	<b>TOTALS CARRIED FORWARD</b>	2,077	1,071	7	3,155	7,586

**ELECTIONS TO THE COUNCIL OF THE COUVA/TABAQUITE/TALPARO CORPORATION, 2003  
ELECTORAL DISTRICT OF CLAXTON BAY/POINTE-A-PIERRE**

POLLING DIVISION	POLLING STATION	VOTES CAST FOR EACH CANDIDATE		REJECTED BALLOTS	VOTES CAST	ELECTORAL LIST
		RAMBHARATH, HAROLD B. U.N.C.	RODRIGUEZ, PETER K. P.N.M.			
NUMBER	ADDRESS			NUMBER AT EACH POLLING STATION	NUMBER AT EACH POLLING STATION	NUMBER OF NAMES ON LIST BY POLLING DIVISION
	<b>TOTALS BROUGHT FORWARD</b>	2,077	1,071	7	3,155	7,586
3310-02	ST. MARGARET'S COMMUNITY CENTRE, ST. MARGARET'S ROAD, CLAXTON BAY.	153	143	2	298	
3315	ST. MARGARET'S GOVERNMENT SCHOOL, ST. MARGARET'S OLD ROAD, CLAXTON BAY.	168	141	0	309	710
*3320	POINTE-A-PIERRE GOVERNMENT SCHOOL, STATION ROAD, SOUTHERN MAIN ROAD, POINTE-A-PIERRE.	21	78	0	99	67
3325	POINTE-A-PIERRE GOV'T SPECIAL SCHOOL, CASUARINA DRIVE, PETROTRIN, POINTE-A-PIERRE.	26	33	0	59	170
3330	POINTE-A-PIERRE GOV'T SPECIAL SCHOOL, CASUARINA DRIVE, PETROTRIN, POINTE-A-PIERRE.	20	20	1	41	166
3331-01	PLAISANCE PARK REGIONAL COMPLEX, LONG CIRCULAR ROAD, PLAISANCE PARK, POINTE-A-PIERRE.	18	223	0	241	938
3331-02	PLAISANCE PARK REGIONAL COMPLEX, LONG CIRCULAR ROAD, PLAISANCE PARK, POINTE-A-PIERRE.	23	215	0	238	
	<b>TOTALS</b>	2,506	1,924	10	4,440	9,637

\* - Polling Station where the ballots of Special Electors were Intermixed (Rule 93, of the Election (Amendment) Rules, 1986).

I hereby certify that the foregoing is a Statement of the Poll showing the number of votes cast for each Candidate, and do on this 16th day of July, 2003 declare HAROLD B. RAMBHARATH elected.

**ARNOLD QUAMINA**  
Returning Officer  
Electoral District of CLAXTON BAY/POINTE-A-PIERRE

ELECTIONS TO THE COUNCIL OF THE COUVA/TABAQUITE/TALPARO CORPORATION, 2003  
ELECTORAL DISTRICT OF LAS LOMAS/SAN RAFAEL/TALPARO

POLLING DIVISION	POLLING STATION	VOTES CAST FOR EACH CANDIDATE		REJECTED BALLOTS	VOTES CAST	ELECTORAL LIST
		GOSYNE, MANOHAR U.N.C.	MATTHEWS, URSULINA P.N.M.			
NUMBER	ADDRESS			NUMBER AT EACH POLLING STATION	NUMBER AT EACH POLLING STATION	NUMBER OF NAMES ON LIST BY POLLING DIVISION
2055-01	SAN RAFAEL R.C. SCHOOL, TUMPUNA ROAD, SAN RAFAEL.	126	66	1	193	1,250
2055-02	SAN RAFAEL R.C. SCHOOL, TUMPUNA ROAD, SAN RAFAEL.	106	51	1	158	
2056-01	BRAZIL R.C. SCHOOL, TALPARO MAIN ROAD, BRAZIL.	44	51	0	95	
2056-02	BRAZIL R.C. SCHOOL, TALPARO MAIN ROAD, BRAZIL.	71	64	0	135	
2060	TALPARO R.C. SCHOOL, SCHOOL STREET, TALPARO.	52	63	1	116	
2065	MUNDO NUEVO R.C. SCHOOL, JOHN DILLON TRACE, MUNDO NUEVO.	100	102	1	203	
TOTALS CARRIED FORWARD		499	397	4	900	3,206

ELECTIONS TO THE COUNCIL OF THE COUIVA/TABAQUITE/TALPARO CORPORATION, 2003  
ELECTORAL DISTRICT OF LAS LOMAS/SAN RAFAEL/TALPARO

POLLING DIVISION	POLLING STATION	VOTES CAST FOR EACH CANDIDATE		REJECTED BALLOTS	VOTES CAST	ELECTORAL LIST
		GOSYNE, MANOHAR U.N.C.	MATTHEWS, URSULINA P.N.M.			
NUMBER	ADDRESS			NUMBER AT EACH POLLING STATION	NUMBER AT EACH POLLING STATION	NUMBER OF NAMES ON LIST BY POLLING DIVISION
	<b>TOTALS BROUGHT FORWARD</b>	499	397	4	900	3,206
2070	TALPARO R.C. SCHOOL, SCHOOL STREET, TALPARO.	59	30	0	89	187
2075	TALPARO R.C. SCHOOL, SCHOOL STREET, TALPARO.	6	13	1	20	78
2080-01	SAN RAFAEL R.C. SCHOOL, TUMPLINA ROAD, SAN RAFAEL.	56	84	1	141	1,047
2080-02	SAN RAFAEL R.C. SCHOOL, TUMPLINA ROAD, SAN RAFAEL.	68	91	1	160	
2680-01	LAS LOMAS NO. 2 GOV'T. SCHOOL, CARONI SOUTH BANK ROAD, LAS LOMAS NO. 2.	181	19	1	201	1,817
2680-02	LAS LOMAS NO. 2 GOV'T. SCHOOL, CARONI SOUTH BANK ROAD, LAS LOMAS NO. 2.	167	31	0	198	
2680-03	LAS LOMAS NO. 2 GOV'T. SCHOOL, CARONI SOUTH BANK ROAD, LAS LOMAS NO. 2.	230	33	2	265	
	<b>TOTALS CARRIED FORWARD</b>	1,266	698	10	1,974	6,335

ELECTIONS TO THE COUNCIL OF THE COUYA/TABAQUITE/TALPARO CORPORATION, 2003  
ELECTORAL DISTRICT OF LAS LOMAS/SAN RAFAEL/TALPARO

POLLING DIVISION	POLLING STATION	VOTES CAST FOR EACH CANDIDATE		REJECTED BALLOTS	VOTES CAST	ELECTORAL LIST
		GOSYNE, MANOHAR U.N.C.	MATTHEWS, URSULINA P.N.M.			
NUMBER	ADDRESS			NUMBER AT EACH POLLING STATION	NUMBER AT EACH POLLING STATION	NUMBER OF NAMES ON LIST BY POLLING DIVISION
	<b>TOTALS BROUGHT FORWARD</b>	1,266	698	10	1,974	6,335
2690-01	LAS LOMAS R.C. SCHOOL, LAS LOMAS NO. 1, LAS LOMAS.	88	71	0	159	1,354
2690-02	LAS LOMAS R.C. SCHOOL, LAS LOMAS NO. 1, LAS LOMAS.	135	43	2	180	
* 2691	MADRAS GOVERNMENT SCHOOL, MADRAS ROAD, CUNUPIA.	128	5	0	133	317
2692-01	MADRAS GOVERNMENT SCHOOL, MADRAS ROAD, CUNUPIA.	145	34	0	179	1,400
2692-02	MADRAS GOVERNMENT SCHOOL, MADRAS ROAD, CUNUPIA.	187	36	3	226	
2693	MADRAS GOVERNMENT SCHOOL, MADRAS ROAD, CUNUPIA.	175	11	0	186	491
	<b>TOTALS CARRIED FORWARD</b>	2,124	898	15	3,037	9,897



**ELECTIONS TO THE COUNCIL OF THE COUVA/TABAQUITE/TALPARO CORPORATION, 2003  
ELECTORAL DISTRICT OF LAS LOMAS/SAN RAFAEL/TALPARO**

POLLING DIVISION	POLLING STATION	VOTES CAST FOR EACH CANDIDATE		REJECTED BALLOTS	VOTES CAST	ELECTORAL LIST
		GOSYNE, MANOHAR U.N.C.	MATTHEWS, URSULINA P.N.M.			
NUMBER	ADDRESS			NUMBER AT EACH POLLING STATION	NUMBER AT EACH POLLING STATION	NUMBER OF NAMES ON LIST BY POLLING DIVISION
	<b>TOTALS BROUGHT FORWARD</b>	2,124	898	15	3,037	9,897
2706	WARRENVILLE PRESBYTERIAN SCHOOL, SOUTHERN MAIN ROAD, WARRENVILLE.	121	14	1	136	392
*2717	WARRENVILLE T.I.A. MUSLIM SCHOOL, SOUTHERN MAIN ROAD, WARRENVILLE.	127	57	2	186	333
	<b>TOTALS</b>	2,372	969	18	3,359	10,622

215

\* - Polling Station where the ballots of Special Electors were Intermixed (Rule 93, of the Election (Amendment) Rules, 1986).

I hereby certify that the foregoing is a Statement of the Poll showing the number of votes cast for each Candidate, and do on this 15th day of July, 2003 declare MANOHAR GOSYNE elected.

MICHAEL BEDASIE  
Returning Officer  
Electoral District of LAS LOMAS/SAN RAFAEL/TALPARO

Appendix I

ELECTIONS TO THE COUNCIL OF THE COUVA/TABAQUITE/TALPARO CORPORATION, 2003  
ELECTORAL DISTRICT OF LONGDENVILLE/ MAMORAL

POLLING DIVISION	POLLING STATION	VOTES CAST FOR EACH CANDIDATE		REJECTED BALLOTS	VOTES CAST	ELECTORAL LIST
		BOONDOO, SAHADEO U.N.C.	LEE TUNG, ALEONG P.N.M.			
NUMBER	ADDRESS			NUMBER AT EACH POLLING STATION	NUMBER AT EACH POLLING STATION	NUMBER OF NAMES ON LIST BY POLLING DIVISION
2655	FLANAGIN TOWN R.C. SCHOOL, BRASSO-CAPARO VALLEY ROAD, FLANAGIN TOWN.	82	99	1	182	531
2660	MAMORAL R.C. SCHOOL, MAMORAL ROAD NO. 2, MAMORAL NO. 2.	121	109	0	230	610
2665	TODD'S ROAD R.C. SCHOOL, FLETCHER'S ROAD, TODD'S ROAD.	198	85	1	284	655
2670-01	TODD'S ROAD R.C. SCHOOL, FLETCHER'S ROAD, TODD'S ROAD.	90	97	0	187	1,052
2670-02	TODD'S ROAD R.C. SCHOOL, FLETCHER'S ROAD, TODD'S ROAD.	147	72	4	223	
2671	TALPARO R.C. SCHOOL, SCHOOL STREET, TALPARO.	7	40	0	47	182
2675	LAS LOMAS R.C. SCHOOL, LAS LOMAS NO. 1, LAS LOMAS.	171	34	2	207	566
	TOTALS CARRIED FORWARD	816	536	8	1,360	3,596

917

ELECTIONS TO THE COUNCIL OF THE COUYA/TABAQUITE/TALPARO CORPORATION, 2003  
ELECTORAL DISTRICT OF LONGDENVILLE/MAMORAL

POLLING DIVISION	POLLING STATION	VOTES CAST FOR EACH CANDIDATE		REJECTED BALLOTS	VOTES CAST	ELECTORAL LIST
		BOONDOO, SAHADEO U.N.C.	LEE TUNG, ALEONG P.N.M.			
NUMBER	ADDRESS			NUMBER AT EACH POLLING STATION	NUMBER AT EACH POLLING STATION	NUMBER OF NAMES ON LIST BY POLLING DIVISION
	TOTALS BROUGHT FORWARD	816	536	8	1,360	3,596
*2780-01	RAGOONANAN ROAD GOV'T SCHOOL, RAGOONANAN ROAD LONGDENVILLE.	214	62	0	276	1,003
2780-02	RAGOONANAN ROAD GOV'T SCHOOL, RAGOONANAN ROAD LONGDENVILLE.	164	10	0	174	
2785	PALMISTE GOVERNMENT SCHOOL, SCHOOL ROAD, PALMISTE.	139	19	3	161	544
2786	PALMISTE GOVERNMENT SCHOOL, SCHOOL ROAD, PALMISTE.	294	40	0	334	771
2805-01	RAGOONANAN ROAD GOV'T SCHOOL, RAGOONANAN ROAD, LONGDENVILLE.	226	80	0	306	1,564
2805-02	RAGOONANAN ROAD GOV'T SCHOOL, RAGOONANAN ROAD, LONGDENVILLE.	87	24	0	111	
2805-03	RAGOONANAN ROAD GOV'T SCHOOL, RAGOONANAN ROAD, LONGDENVILLE.	162	16	1	179	
	TOTALS CARRIED FORWARD	2,102	787	12	2,901	7,478

\* - Polling Station where the ballots of Special Electors were intermixed (Rule 93, of the Election (Amendment) Rules, 1986).

**ELECTIONS TO THE COUNCIL OF THE COUVA/TABAQUITE/TALPARO CORPORATION, 2003  
ELECTORAL DISTRICT OF LONGDENVILLE/MAMORAL**

POLLING DIVISION  NUMBER	POLLING STATION  ADDRESS	VOTES CAST FOR EACH CANDIDATE		REJECTED BALLOTS	VOTES CAST	ELECTORAL LIST
		BOONDOO, SAHADEO U.N.C.	LEE TUNG, ALEONG P.N.M.	NUMBER AT EACH POLLING STATION	NUMBER AT EACH POLLING STATION	NUMBER OF NAMES ON LIST BY POLLING DIVISION
	<b>TOTALS BROUGHT FORWARD</b>	2,102	787	12	2,901	7,478
3015	CAPARO R.C. SCHOOL, BRASSO-CAPARO VALLEY ROAD, CAPARO.	290	31	2	323	757
3020	FLANAGIN TOWN R.C. SCHOOL, BRASSO-CAPARO VALLEY ROAD, FLANAGIN TOWN.	159	164	1	324	646
	<b>TOTALS</b>	2,551	982	15	3,548	8,881

I hereby certify that the foregoing is a Statement of the Poll showing the number of votes cast for each Candidate, and do on this 15th day of July, 2003 declare SAHADEO BOONDOO elected.

**MICHAEL BEDASIE**  
Returning Officer  
Electoral District of LONGDENVILLE/MAMORAL

ELECTIONS TO THE COUNCIL OF THE COUVA/TABAQUITE/TALPARO CORPORATION, 2003  
ELECTORAL DISTRICT OF CARATAL/TORTUGA

POLLING DIVISION	POLLING STATION	VOTES CAST FOR EACH CANDIDATE		REJECTED BALLOTS	VOTES CAST	ELECTORAL LIST	
		PARSAN, VISHWANATH P.N.M.	SAHADEO, BOYA U.N.C.				
NUMBER	ADDRESS			NUMBER AT EACH POLLING STATION	NUMBER AT EACH POLLING STATION	NUMBER OF NAMES ON LIST BY POLLING DIVISION	
3070-01	PREYSAL GOVERNMENT SCHOOL, FREEPORT MISSION ROAD, PREYSAL.	35	202	2	239	1,586	
3070-02	PREYSAL GOVERNMENT SCHOOL, FREEPORT MISSION ROAD, PREYSAL.	36	226	1	263		
3070-03	PREYSAL GOVERNMENT SCHOOL, FREEPORT MISSION ROAD, PREYSAL.	23	227	0	250		
3075	COUVA/TABAQUITE/TALPARO REGIONAL CORP MAIN ROAD, GRAN COUVA.	34	46	0	80		295
3080	TORTUGA GOVERNMENT SCHOOL, CEDAR HILL ROAD, TORTUGA.	68	123	3	194		550
3081	INDIAN TRAIL COMMUNITY CENTRE, INDIAN TRAIL ROAD, INDIAN TRAIL.	33	96	0	129		377
3205	INDIAN TRAIL COMMUNITY CENTRE, INDIAN TRAIL ROAD, INDIAN TRAIL.	73	75	1	149		404
<b>TOTALS CARRIED FORWARD</b>		302	995	7	1,304	3,212	

ELECTIONS TO THE COUNCIL OF THE COUYA/TABAQUITE/TALPARO CORPORATION, 2003  
ELECTORAL DISTRICT OF CARATAL/TORTUGA

POLLING DIVISION	POLLING STATION	VOTES CAST FOR EACH CANDIDATE		REJECTED BALLOTS	VOTES CAST	ELECTORAL LIST
		PARSAN, VISHWANATH P.N.M.	SAHADEO, BOYA U.N.C.			
NUMBER	ADDRESS			NUMBER AT EACH POLLING STATION	NUMBER AT EACH POLLING STATION	NUMBER OF NAMES ON LIST BY POLLING DIVISION
	<b>TOTALS BROUGHT FORWARD</b>	302	995	7	1,304	3,212
3245-01	FORRES PARK SERVOL LIFE CENTRE, CEDAR HILL ROAD, FORRES PARK.	31	153	1	185	902
3245-02	FORRES PARK SERVOL LIFE CENTRE, CEDAR HILL ROAD, FORRES PARK.	39	159	0	198	
3250-01	MAYO R.C. SCHOOL, FARFAN STREET, MAYO VILLAGE.	70	77	0	147	987
3250-02	MAYO R.C. SCHOOL, FARFAN STREET, MAYO VILLAGE.	33	93	0	126	
3270-01	BONNE AVENTURE PRESBYTERIAN SCHOOL, SCHOOL TRACE, BONNE AVENTURE.	77	134	1	212	1,284
3270-02	BONNE AVENTURE PRESBYTERIAN SCHOOL, SCHOOL TRACE, BONNE AVENTURE.	47	184	0	231	
* 3280-01	BONNE AVENTURE PRESBYTERIAN SCHOOL, SCHOOL TRACE, BONNE AVENTURE.	172	75	1	248	1,402
	<b>TOTALS CARRIED FORWARD</b>	771	1,870	10	2,651	7,787

\* - Polling Station where the ballots of Special Electors were intermixed (Rule 93, of the Election (Amendment) Rules, 1986).

**ELECTIONS TO THE COUNCIL OF THE COUVA/TABAQUITE/TALPARO CORPORATION, 2003  
ELECTORAL DISTRICT OF CARATAL/TORTUGA**

POLLING DIVISION	POLLING STATION	VOTES CAST FOR EACH CANDIDATE		REJECTED BALLOTS	VOTES CAST	ELECTORAL LIST
		PARSAN, VISHWANATH P.N.M.	SAHADEO, BOYA U.N.C.			
NUMBER	ADDRESS			NUMBER AT EACH POLLING STATION	NUMBER AT EACH POLLING STATION	NUMBER OF NAMES ON LIST BY POLLING DIVISION
	<b>TOTALS BROUGHT FORWARD</b>	771	1,070	10	2,651	7,787
3280-02	BONNE AVENTURE PRESBYTERIAN SCHOOL, SCHOOL TRACE, BONNE AVENTURE.	136	165	2	303	
3285-01	MACAULAY GOVERNMENT SCHOOL, HERMITAGE ROAD, HERMITAGE VILLAGE, CLAXTON BAY.	44	250	2	296	886
3285-02	CARATAL SACRED HEART R.C. SCHOOL, GASPARILLO-CARATAL ROAD, CARATAL.	62	26	0	88	
3290	CARATAL SACRED HEART R.C. SCHOOL, GASPARILLO-CARATAL ROAD, CARATAL.	211	53	3	267	708
	<b>TOTALS</b>	1,224	2,364	17	3,605	9,381

I hereby certify that the foregoing is a Statement of the Poll showing the number of votes cast for each Candidate, and do on this 15th day of July, 2003 declare BOYA SAHADEO elected.

**MOONIR SHAH**  
Returning Officer  
Electoral District of CARATAL/TORTUGA

ELECTIONS TO THE COUNCIL OF THE COUVA/TABAQUITE/TALPARO CORPORATION, 2003  
ELECTORAL DISTRICT OF GASPARILLO/BONNE AVENTURE

POLLING DIVISION	POLLING STATION	VOTES CAST FOR EACH CANDIDATE		REJECTED BALLOTS	VOTES CAST	ELECTORAL LIST
		ALI, FEERAZ U.N.C.	KELLMAN, ROGER FREDERICK P.N.M.			
NUMBER	ADDRESS			NUMBER AT EACH POLLING STATION	NUMBER AT EACH POLLING STATION	NUMBER OF NAMES ON LIST BY POLLING DIVISION
3275-01	BONNE AVENTURE PRESBYTERIAN SCHOOL, SCHOOL TRACE, BONNE AVENTURE.	109	121	3	233	995
3275-02	BONNE AVENTURE PRESBYTERIAN SCHOOL, SCHOOL TRACE, BONNE AVENTURE.	160	30	0	190	
3335-01	GASPARILLO HINDU SCHOOL, RAMSAWAK MAHARAJ TRACE, GASPARILLO.	64	183	0	247	1,125
3335-02	GASPARILLO HINDU SCHOOL, RAMSAWAK MAHARAJ TRACE, GASPARILLO.	88	119	0	207	
3340	VOS GOVERNMENT SCHOOL, CHARLES STREET SOUTH, GASPARILLO.	189	76	0	265	504
3341	VOS GOVERNMENT SCHOOL, CHARLES STREET SOUTH, GASPARILLO.	214	71	2	287	616
	TOTALS CARRIED FORWARD	824	600	5	1,429	3,240



ELECTIONS TO THE COUNCIL OF THE COUYA/TABAQUITE/TALPARO CORPORATION, 2003  
ELECTORAL DISTRICT OF GASPARILLO/BONNE AVENTURE

POLLING DIVISION	POLLING STATION	VOTES CAST FOR EACH CANDIDATE		REJECTED BALLOTS	VOTES CAST	ELECTORAL LIST
		ALI, FEERAZ U.N.C.	KELLMAN, ROGER FREDERICK P.N.M.			
NUMBER	ADDRESS			NUMBER AT EACH POLLING STATION	NUMBER AT EACH POLLING STATION	NUMBER OF NAMES ON LIST BY POLLING DIVISION
	TOTALS BROUGHT FORWARD	824	600	5	1,429	3,240
3345	VOS GOVERNMENT SCHOOL, CHARLES STREET SOUTH, GASPARILLO.	198	75	1	274	616
*3350	GASPARILLO HINDU SCHOOL, RAMSAWAK MAHARAJ TRACE, GASPARILLO.	198	183	0	381	771
3351	GASPARILLO COMPOSITE SCHOOL, BONNE AVENTURE ROAD, HAPPY HILL, GASPARILLO.	140	143	0	283	732
3352	GASPARILLO GOVERNMENT SCHOOL, CHURCH STREET, GASPARILLO.	176	81	1	258	634
3353-01	GASPARILLO COMPOSITE SCHOOL, BONNE AVENTURE ROAD, HAPPY HILL, GASPARILLO.	40	99	0	139	834
3353-02	GASPARILLO COMPOSITE SCHOOL, BONNE AVENTURE ROAD, HAPPY HILL, GASPARILLO.	73	57	0	130	
	TOTALS CARRIED FORWARD	1,649	1,238	7	2,894	6,827

\* - Polling Station where the ballots of Special Electors were Intermixed (Rule 93, of the Election (Amendment) Rules, 1986).

ELECTIONS TO THE COUNCIL OF THE COUVA/TABAQUITE/TALPARO CORPORATION, 2003  
ELECTORAL DISTRICT OF GASPARILLO/BONNE AVENTURE

POLLING DIVISION	POLLING STATION	VOTES CAST FOR EACH CANDIDATE		REJECTED BALLOTS	VOTES CAST	ELECTORAL LIST
		ALI, FEERAZ U.N.C.	KELLMAN, ROGER FREDERICK P.N.M.			
NUMBER	ADDRESS			NUMBER AT EACH POLLING STATION	NUMBER AT EACH POLLING STATION	NUMBER OF NAMES ON LIST BY POLLING DIVISION
	TOTALS BROUGHT FORWARD	1,649	1,238	7	2,894	6,827
3355-01	HAPPY HILL HINDU SCHOOL, BONNE AVENTURE ROAD, GASPARILLO.	94	95	0	189	1,060
3355-02	HAPPY HILL HINDU SCHOOL, BONNE AVENTURE ROAD, GASPARILLO.	139	74	0	213	
3360-01	GASPARILLO COMPOSITE SCHOOL, BONNE AVENTURE ROAD, HAPPY HILL, GASPARILLO.	129	41	1	171	1,144
3360-02	GASPARILLO COMPOSITE SCHOOL, BONNE AVENTURE ROAD, HAPPY HILL, GASPARILLO.	197	25	0	222	
	TOTALS	2,208	1,473	8	3,689	9,031

I hereby certify that the foregoing is a Statement of the Poll showing the number of votes cast for each Candidate, and do on this 15th day of July, 2003 declare FEERAZ ALI elected.

MOONIR SHAH  
Returning Officer  
Electoral District of GASPARILLO/BONNE AVENTURE

ELECTIONS TO THE COUNCIL OF THE COUYA/TABAQUITE/TALPARO CORPORATION, 2003  
ELECTORAL DISTRICT OF PIPARO/SAN PEDRO/TABAQUITE

POLLING DIVISION	POLLING STATION	VOTES CAST FOR EACH CANDIDATE		REJECTED BALLOTS	VOTES CAST	ELECTORAL LIST
		AWONG, HENRY U.N.C.	SAMAROO, REYNOLD P.N.M.			
2590	SANTA RITA R.C. SCHOOL, TABAQUITE-RIO CLARO ROAD, SAN PEDRO, POOLE.	160	27	1	188	318
2635-01	SANTA RITA R.C. SCHOOL, TABAQUITE-RIO CLARO ROAD, SAN PEDRO, POOLE.	67	113	0	180	899
2635-02	SANTA RITA R.C. SCHOOL, TABAQUITE-RIO CLARO ROAD, SAN PEDRO, POOLE.	134	63	0	197	
2636	TORRIB TRACE PRESBYTERIAN SCHOOL, TORRIB-TABAQUITE ROAD, TORRIB TRACE.	127	39	0	166	377
2640	TORRIB TRACE PRESBYTERIAN SCHOOL, TORRIB-TABAQUITE ROAD, TORRIB TRACE.	179	116	0	295	648
2641	TABAQUITE COMPOSITE SCHOOL, MANUEL JUNCTION, GUARACARA-TABAQUITE ROAD, TABAQUITE.	107	224	0	331	717
2645-01	TABAQUITE R.C. SCHOOL, SAND HILL ROAD, TABAQUITE.	54	114	0	168	802
2645-02	TABAQUITE R.C. SCHOOL, SAND HILL ROAD, TABAQUITE.	81	95	0	176	
	<b>TOTALS CARRIED FORWARD</b>	<b>909</b>	<b>791</b>	<b>1</b>	<b>1,701</b>	<b>3,761</b>

ELECTIONS TO THE COUNCIL OF THE COUVA/TABAQUITE/TALPARO CORPORATION, 2003  
ELECTORAL DISTRICT OF PIPARO/SAN PEDRO/TABAQUITE

POLLING DIVISION	POLLING STATION	VOTES CAST FOR EACH CANDIDATE		REJECTED BALLOTS	VOTES CAST	ELECTORAL LIST
		AWONG, HENRY U.N.C.	SAMAROO, REYNOLD P.N.M.			
NUMBER	ADDRESS			NUMBER AT EACH POLLING STATION	NUMBER AT EACH POLLING STATION	NUMBER OF NAMES ON LIST BY POLLING DIVISION
	<b>TOTALS BROUGHT FORWARD</b>	909	791	1	1,701	3,761
2650	TABAQUITE COMMUNITY CENTRE, MAIN ROAD, TABAQUITE.	78	96	1	175	419
3025-01	TABAQUITE COMPOSITE SCHOOL, MANUEL JUNCTION, GUARACARA-TABAQUITE ROAD, TABAQUITE.	85	87	0	172	866
*3025-02	TABAQUITE COMPOSITE SCHOOL, MANUEL JUNCTION, GUARACARA-TABAQUITE ROAD, TABAQUITE.	143	129	0	272	
3030	GRAN COUVA R.C. SCHOOL, ESPERANZA ROAD, PEPPER VILLAGE, GRAN COUVA.	66	25	0	91	321
3255	GUARACARA HINDU SCHOOL, GUARACARA JUNCTION, GUARACARA.	102	101	1	204	492
3260	PIPARO PRESBYTERIAN SCHOOL, PASCUAL ROAD, PIPARO.	132	65	0	197	610
3261	PIPARO PRESBYTERIAN SCHOOL, PASCUAL ROAD, PIPARO.	166	61	0	227	633
	<b>TOTALS CARRIED FORWARD</b>	1,681	1,355	3	3,039	7,102

\* - Polling Station where the ballots of Special Electors were Intermixed (Rule 93, of the Election (Amendment) Rules, 1986).

**ELECTIONS TO THE COUNCIL OF THE COUVA/TABAQUITE/TALPARO CORPORATION, 2003  
ELECTORAL DISTRICT OF PIPARO/SAN PEDRO/TABAQUITE**

POLLING DIVISION  NUMBER	POLLING STATION  ADDRESS	VOTES CAST FOR EACH CANDIDATE		REJECTED BALLOTS	VOTES CAST	ELECTORAL LIST
		AWONG, HENRY U.N.C.	SAMAROO, REYNOLD P.N.M.	NUMBER AT EACH POLLING STATION	NUMBER AT EACH POLLING STATION	NUMBER OF NAMES ON LIST BY POLLING DIVISION
	<b>TOTALS BROUGHT FORWARD</b>	1,681	1,355	3	3,039	7,102
3265-01	RIVERSDALE PRESBYTERIAN SCHOOL, GUARACARA-TABAQUITE ROAD, RIVERSDALE, WILLIAMSVILLE.	86	48	0	134	807
3265-02	RIVERSDALE PRESBYTERIAN SCHOOL, GUARACARA-TABAQUITE ROAD, RIVERSDALE, WILLIAMSVILLE.	129	33	1	163	
3266	RIVERSDALE PRESBYTERIAN SCHOOL, GUARACARA-TABAQUITE ROAD, RIVERSDALE, WILLIAMSVILLE.	90	68	0	158	500
3365-01	WHITELAND COMMUNITY CENTRE, COROSAL ROAD, WHITELAND.	150	117	3	270	1,472
3365-02	WHITELAND COMMUNITY CENTRE, COROSAL ROAD, WHITELAND.	181	39	0	220	
	<b>TOTALS</b>	2,317	1,660	7	3,984	9,881

I hereby certify that the foregoing is a Statement of the Poll showing the number of votes cast for each Candidate, and do on this 15th day of July, 2003 declare HENRY AWONG elected.

**MOONIR SHAH**  
Returning Officer  
Electoral District of PIPARO/SAN PEDRO/TABAQUITE

ELECTIONS TO THE COUNCIL OF THE PENAL/DEBE CORPORATION, 2003  
ELECTORAL DISTRICT OF PALMISTE

POLLING DIVISION NUMBER	POLLING STATION ADDRESS	VOTES CAST FOR EACH CANDIDATE		REJECTED BALLOTS NUMBER AT EACH POLLING STATION	VOTES CAST NUMBER AT EACH POLLING STATION	ELECTORAL LIST NUMBER OF NAMES ON LIST BY POLLING DIVISION
		BOODOOSINGH, PREMATH U.N.C.	SINGH, KALIPERSAD P.N.M.			
3781	ST. BENEDICT'S COLLEGE, SOUTHERN MAIN ROAD, LA ROMAIN.	130	178	3	311	756
3785	LA ROMAIN R.C. SCHOOL, OFF SOUTHERN MAIN ROAD (OPPOSITE HEALTH CENTRE), LA ROMAIN.	85	88	1	174	402
3787	ST. BENEDICT'S COLLEGE, SOUTHERN MAIN ROAD, LA ROMAIN.	117	136	0	253	469
3790-01	CIPERO R.C. SCHOOL, CHURCH STREET, RAMBERT VILLAGE.	202	86	2	290	1,113
3790-02	CIPERO R.C. SCHOOL, CHURCH STREET, RAMBERT VILLAGE.	208	54	2	264	
3791	CIPERO R.C. SCHOOL, CHURCH STREET, RAMBERT VILLAGE.	127	96	1	224	495
3795-01	CANAAN PRESBYTERIAN SCHOOL, SAN FERNANDO-SIPARIA-ERIN ROAD, DUNCAN VILLAGE.	153	134	2	289	2,390
3795-02	CANAAN PRESBYTERIAN SCHOOL, SAN FERNANDO-SIPARIA-ERIN ROAD, DUNCAN VILLAGE.	136	135	0	271	
TOTALS CARRIED FORWARD		1,158	907	11	2,076	5,625

ELECTIONS TO THE COUNCIL OF THE PENAL/DEBE CORPORATION, 2003  
ELECTORAL DISTRICT OF PALMISTE

POLLING DIVISION	POLLING STATION	VOTES CAST FOR EACH CANDIDATE		REJECTED BALLOTS	VOTES CAST	ELECTORAL LIST
		BOODOOSINGH, PREMATH U.N.C.	SINGH, KALIPERSAD P.N.M.			
NUMBER	ADDRESS			NUMBER AT EACH POLLING STATION	NUMBER AT EACH POLLING STATION	NUMBER OF NAMES ON LIST BY POLLING DIVISION
	TOTALS BROUGHT FORWARD	1,158	907	11	2,076	5,625
3795-03	CANAAN PRESBYTERIAN SCHOOL, SAN FERNANDO-SIPARIA-ERIN ROAD, DUNCAN VILLAGE.	119	81	1	201	
3795-04	CANAAN PRESBYTERIAN SCHOOL, SAN FERNANDO-SIPARIA-ERIN ROAD, DUNCAN VILLAGE.	201	110	0	311	
3805-01	HERMITAGE PRESBYTERIAN SCHOOL, DUMFRIES ROAD, HERMITAGE.	231	38	0	269	1,140
3805-02	HERMITAGE PRESBYTERIAN SCHOOL, DUMFRIES ROAD, HERMITAGE.	251	20	1	272	
*3810-01	PICTON PRESBYTERIAN SCHOOL, PAPOURIE ROAD, PICTON.	197	130	0	327	1,327
3810-02	PICTON PRESBYTERIAN SCHOOL, PAPOURIE ROAD, PICTON.	197	53	7	257	
3877	LA ROMAIN R.C. SCHOOL, OFF SOUTHERN MAIN ROAD (OPPOSITE HEALTH CENTRE), LA ROMAIN.	132	96	0	228	510
	TOTALS	2,486	1,435	20	3,941	8,602

\* - Polling Station where the ballots of Special Electors were intermixed (Rule 93, of the Election (Amendment) Rules, 1986).

I hereby certify that the foregoing is a Statement of the Poll showing the number of votes cast for each Candidate, and do on this 15th day of July, 2003 declare PREMATH BOODOOSINGH elected.

ROMA RAMDEEN  
Returning Officer  
Electoral District of PALMISTE

ELECTIONS TO THE COUNCIL OF THE PENAL/DEBE CORPORATION, 2003  
ELECTORAL DISTRICT OF LA FORTUNE/HERMITAGE

POLLING DIVISION	POLLING STATION	VOTES CAST FOR EACH CANDIDATE			REJECTED BALLOTS	VOTES CAST	ELECTORAL LIST
		BALGOBIN, RAJPAUL IND.	KISSOON, ROY U.N.C.	TOM, ELVIS P.N.M.			
3750	WOODLAND HINDU SCHOOL, LA FORTUNE-PLUCK ROAD, WOODLAND.	90	284	6	2	382	694
3755	HERMITAGE COMMUNITY CENTRE, DUMFRIES ROAD, HERMITAGE SETTLEMENT.	3	223	161	0	387	631
3760	WOODLAND HINDU SCHOOL, LA FORTUNE-PLUCK ROAD, WOODLAND.	15	193	9	0	217	467
3765-01	ST. BENEDICT'S COLLEGE, SOUTHERN MAIN ROAD, LA ROMAIN.	4	88	99	0	191	1,122
3765-02	ST. BENEDICT'S COLLEGE, SOUTHERN MAIN ROAD, LA ROMAIN.	0	127	60	0	187	
3770-01	BIEN VENUE PRESBYTERIAN SCHOOL, LA PLAISANCE ROAD, LA ROMAIN.	4	137	112	0	253	1,361
3770-02	BIEN VENUE PRESBYTERIAN SCHOOL, LA PLAISANCE ROAD, LA ROMAIN.	4	150	117	1	272	
	<b>TOTALS CARRIED FORWARD</b>	<b>120</b>	<b>1,202</b>	<b>564</b>	<b>3</b>	<b>1,889</b>	<b>4,275</b>



ELECTIONS TO THE COUNCIL OF THE PENAL/DEBE CORPORATION, 2003  
ELECTORAL DISTRICT OF LA FORTUNE/HERMITAGE

POLLING DIVISION	POLLING STATION	VOTES CAST FOR EACH CANDIDATE			REJECTED BALLOTS	VOTES CAST	ELECTORAL LIST
		BALGOBIN, RAJPAUL IND.	KISSOON, ROY U.N.C.	TOM, ELVIS P.N.M.			
	TOTALS BROUGHT FORWARD	120	1,202	564	3	1,889	4,275
3775-01	LA ROMAIN GOV'T PRIMARY SCHOOL, CHURCH STREET, LA ROMAIN.	2	210	70	1	283	1,232
*3775-02	LA ROMAIN GOV'T PRIMARY SCHOOL, CHURCH STREET, LA ROMAIN.	5	234	100	1	340	
3776	LA ROMAIN GOV'T PRIMARY SCHOOL, CHURCH STREET, LA ROMAIN.	4	95	179	1	279	760
3780-01	ST. BENEDICT'S COLLEGE, SOUTHERN MAIN ROAD, LA ROMAIN.	4	125	132	0	261	1,449
3780-02	ST. BENEDICT'S COLLEGE, SOUTHERN MAIN ROAD, LA ROMAIN.	7	194	146	1	348	
	TOTALS	142	2,060	1,191	7	3,400	7,716

\* - Polling Station where the ballots of Special Electors were Intermixed (Rule 93, of the Election (Amendment) Rules, 1986).

I hereby certify that the foregoing is a Statement of the Poll showing the number of votes cast for each Candidate, and do on this 15th day of July, 2003 declare ROY KISSOON elected.

ROMA RAMDEEN  
Returning Officer  
Electoral District of LA FORTUNE/HERMITAGE

ELECTIONS TO THE COUNCIL OF THE PENAL/DEBE CORPORATION, 2003  
ELECTORAL DISTRICT OF UNION HALL/BRONTE

POLLING DIVISION NUMBER	POLLING STATION ADDRESS	VOTES CAST FOR EACH CANDIDATE		REJECTED BALLOTS NUMBER AT EACH POLLING STATION	VOTES CAST NUMBER AT EACH POLLING STATION	ELECTORAL LIST NUMBER OF NAMES ON LIST BY POLLING DIVISION
		MANWAH, SONNYLAL U.N.C.	SELVON, DEREK P. RONNIE P.N.M.			
3800-01	CANAAN PRESBYTERIAN SCHOOL, SAN FERNANDO-SIPARIA-ERIN ROAD, DUNCAN VILLAGE.	183	56	1	240	1,344
3800-02	CANAAN PRESBYTERIAN SCHOOL, SAN FERNANDO-SIPARIA-ERIN ROAD, DUNCAN VILLAGE.	240	54	0	294	
3820-01	PICTON PRESBYTERIAN SCHOOL, PAPOURIE ROAD, PICTON.	158	51	0	209	1,273
3820-02	PICTON PRESBYTERIAN SCHOOL, PAPOURIE ROAD, PICTON.	234	43	2	279	
3825-01	GOLCONDA COMMUNITY CENTRE, GOLCONDA ROAD, GOLCONDA VILLAGE.	208	52	0	260	1,590
3825-02	GOLCONDA COMMUNITY CENTRE, GOLCONDA ROAD, GOLCONDA VILLAGE.	132	32	0	164	
3825-03	GOLCONDA COMMUNITY CENTRE, GOLCONDA ROAD, GOLCONDA VILLAGE.	226	43	1	270	
	TOTALS CARRIED FORWARD	1,381	331	4	1,716	4,207

**ELECTIONS TO THE COUNCIL OF THE PENAL/DEBE CORPORATION, 2003  
ELECTORAL DISTRICT OF UNION HALL/BRONTE**

POLLING DIVISION  NUMBER	POLLING STATION  ADDRESS	VOTES CAST FOR EACH CANDIDATE		REJECTED BALLOTS	VOTES CAST	ELECTORAL LIST
		MANWAH, SONNYLAL U.N.C.	SELVON, DEREK P. RONNIE P.N.M.	NUMBER AT EACH POLLING STATION	NUMBER AT EACH POLLING STATION	NUMBER OF NAMES ON LIST BY POLLING DIVISION
	<b>TOTALS BROUGHT FORWARD</b>	1,381	331	4	1,716	4,207
3830	ST. JOHN'S A.C. SCHOOL, CIPERO ROAD, ST. JOHN'S VILLAGE.	177	48	2	227	598
3840-01	LENGUA PRESBYTERIAN SCHOOL, PAPOURIE ROAD, LENGUA.	121	37	0	158	996
3840-02	LENGUA PRESBYTERIAN SCHOOL, PAPOURIE ROAD, LENGUA.	142	25	0	167	
* 3870	ST. LUKE'S ANGLICAN CHURCH ANNEXE, CIPERO ROAD, GOLCONDA.	102	36	0	138	194
3871-01	SOUTHERN ACADEMY OF SDA PALMISTE BRANCH STREET, DUNCAN VILLAGE.	120	152	1	273	2,024
3871-02	SOUTHERN ACADEMY OF SDA PALMISTE BRANCH STREET, DUNCAN VILLAGE.	145	124	1	270	
3871-03	SOUTHERN ACADEMY OF SDA PALMISTE BRANCH STREET, DUNCAN VILLAGE.	197	80	4	281	
	<b>TOTALS</b>	2,385	833	12	3,230	8,019

\* - Polling Station where the ballots of Special Electors were intermixed (Rule 93, of the Election (Amendment) Rules, 1986).

I hereby certify that the foregoing is a Statement of the Poll showing the number of votes cast for each Candidate, and do on this 15th day of July, 2003 declare SONNYLAL MANWAH elected.

GOPAUL MOHESS  
Returning Officer  
Electoral District of UNION HALL/BRONTE

ELECTIONS TO THE COUNCIL OF THE PENAL/DEBE CORPORATION, 2003  
ELECTORAL DISTRICT OF DEBE EAST/ BARRACKPORE WEST

POLLING DIVISION	POLLING STATION	VOTES CAST FOR EACH CANDIDATE		REJECTED BALLOTS	VOTES CAST	ELECTORAL LIST
		RAMAI, VIJAY P.N.M.	SOOKOO, PREMCHAND U.N.C.			
NUMBER	ADDRESS			NUMBER AT EACH POLLING STATION	NUMBER AT EACH POLLING STATION	NUMBER OF NAMES ON LIST BY POLLING DIVISION
3705-01	BARRACKPORE SENIOR COMP. SCHOOL, PAPOURIE ROAD, BARRACKPORE.	42	152	0	194	970
3705-02	BARRACKPORE SENIOR COMP. SCHOOL, PAPOURIE ROAD, BARRACKPORE.	39	183	0	222	
3710-01	MOHES ROAD HINDU SCHOOL, PANOO TRACE, DEBE.	96	194	0	290	1,174
3710-02	MOHES ROAD HINDU SCHOOL, PANOO TRACE, DEBE.	137	183	1	321	
3715-01	MONKEY TOWN GOVERNMENT SCHOOL, PAPOURIE ROAD, MONKEY TOWN.	62	179	0	241	932
3715-02	MONKEY TOWN GOVERNMENT SCHOOL, PAPOURIE ROAD, MONKEY TOWN.	43	155	1	199	
3720-01	RAMAI TRACE HINDU SCHOOL, CONGO VILLAGE TRACE, DEBE.	98	159	1	258	945
3720-02	RAMAI TRACE HINDU SCHOOL, CONGO VILLAGE TRACE, DEBE.	73	159	0	232	
3725-01	RAMAI TRACE HINDU SCHOOL, CONGO VILLAGE TRACE, DEBE.	165	281	6	452	1,364
3725-02	RAMAI TRACE HINDU SCHOOL, CONGO VILLAGE TRACE, DEBE.	162	283	1	446	
	TOTALS CARRIED FORWARD	917	1,928	10	2,855	5,385

**ELECTIONS TO THE COUNCIL OF THE PENAL/DEBE CORPORATION, 2003**  
**ELECTORAL DISTRICT OF DEBE EAST/ BARRACKPORE WEST**

POLLING DIVISION	POLLING STATION	VOTES CAST FOR EACH CANDIDATE		REJECTED BALLOTS	VOTES CAST	ELECTORAL LIST
		RAMAI, VIJAY P.N.M.	SOOKOO, PREMCHAND U.N.C.			
NUMBER	ADDRESS			NUMBER AT EACH POLLING STATION	NUMBER AT EACH POLLING STATION	NUMBER OF NAMES ON LIST BY POLLING DIVISION
	<b>TOTALS BROUGHT FORWARD</b>	917	1,928	10	2,853	5,385
*3730-01	DEBE HINDU SCHOOL, SAN FERNANDO-SIPARIA-ERIN ROAD, DEBE.	87	185	1	273	876
3730-02	DEBE HINDU SCHOOL, SAN FERNANDO-SIPARIA-ERIN ROAD, DEBE.	55	158	1	214	
3815	PICTON PRESBYTERIAN SCHOOL, FAPOURIE ROAD, PICTON.	68	71	0	139	339
3835	MONKEY TOWN GOVERNMENT SCHOOL, FAPOURIE ROAD, MONKEY TOWN.	107	184	1	292	662
4230-01	PENAL GOVERNMENT PRIMARY SCHOOL, SAN FERNANDO-SIPARIA-ERIN ROAD, PENAL.	15	142	2	159	991
4230-02	PENAL GOVERNMENT PRIMARY SCHOOL, SAN FERNANDO-SIPARIA-ERIN ROAD, PENAL.	22	232	1	255	
	<b>TOTALS</b>	1,271	2,900	16	4,187	8,253

\* - Polling Station where the ballots of Special Electors were intermixed (Rule 93, of the Election (Amendment) Rules, 1986).

I hereby certify that the foregoing is a Statement of the Poll showing the number of votes cast for each Candidate, and do on this 15th day of July, 2003 declare PREMCHAND SOOKOO elected.

**GOPAIL MOHES**  
 Returning Officer  
 Electoral District of DEBE EAST/BARRACKPORE WEST

ELECTIONS TO THE COUNCIL OF THE PENAL/DEBE CORPORATION, 2003  
ELECTORAL DISTRICT OF DEBE WEST

POLLING DIVISION NUMBER	POLLING STATION ADDRESS	VOTES CAST FOR EACH CANDIDATE		REJECTED BALLOTS	VOTES CAST	ELECTORAL LIST
		DABIDEEN, CARL U.N.C.	SOOKDEO, DALWANTIE P.N.M.	NUMBER AT EACH POLLING STATION	NUMBER AT EACH POLLING STATION	NUMBER OF NAMES ON LIST BY POLLING DIVISION
*3735	DEBE HINDU SCHOOL, SAN FERNANDO-SIPARIA-ERIN ROAD, DEBE.	209	30	0	239	392
3736-01	DEBE PRESBYTERIAN SCHOOL, PERIWINKLE DRIVE, OFF WELLINGTON ROAD, DEBE.	210	38	2	250	1,045
3736-02	DEBE PRESBYTERIAN SCHOOL, PERIWINKLE DRIVE, OFF WELLINGTON ROAD, DEBE.	216	23	1	240	
3740	DEBE HINDU SCHOOL, SAN FERNANDO-SIPARIA-ERIN ROAD, DEBE.	287	53	2	342	661
3745	DEBE HINDU SCHOOL, SAN FERNANDO-SIPARIA-ERIN ROAD, DEBE.	220	20	1	241	453
4215-01	SUCHIT TRACE HINDU SCHOOL, SUCHIT TRACE, PENAL.	286	4	0	290	1,022
4215-02	SUCHIT TRACE HINDU SCHOOL, SUCHIT TRACE, PENAL.	262	4	0	266	
	TOTALS CARRIED FORWARD	1,690	172	6	1,868	3,573

\* - Polling Station where the ballots of Special Electors were Intermixed (Rule 93, of the Election (Amendment) Rules, 1986).

**ELECTIONS TO THE COUNCIL OF THE PENAL/DEBE CORPORATION, 2003  
ELECTORAL DISTRICT OF DEBE WEST**

POLLING DIVISION NUMBER	POLLING STATION ADDRESS	VOTES CAST FOR EACH CANDIDATE		REJECTED BALLOTS NUMBER AT EACH POLLING STATION	VOTES CAST NUMBER AT EACH POLLING STATION	ELECTORAL LIST NUMBER OF NAMES ON LIST BY POLLING DIVISION
		DABIDEEN, CARL U.N.C.	SOOKDEO, DALWANTIE P.N.M.			
	<b>TOTALS BROUGHT FORWARD</b>	1,690	172	6	1,868	3,573
4220-01	PENAL GOVERNMENT PRIMARY SCHOOL, SAN FERNANDO-SIPARIA-ERIN ROAD, PENAL.	211	5	0	216	908
4220-02	PENAL GOVERNMENT PRIMARY SCHOOL, SAN FERNANDO-SIPARIA-ERIN ROAD, PENAL.	227	6	0	233	
4225-01	PENAL PRESBYTERIAN SCHOOL, SAN FERNANDO-SIPARIA-ERIN ROAD, PENAL.	181	9	0	190	921
4225-02	PENAL PRESBYTERIAN SCHOOL, SAN FERNANDO-SIPARIA-ERIN ROAD, PENAL.	213	5	1	219	
4330-01	PENAL PRESBYTERIAN SCHOOL, SAN FERNANDO-SIPARIA-ERIN ROAD, PENAL.	141	21	0	162	812
4330-02	PENAL PRESBYTERIAN SCHOOL, SAN FERNANDO-SIPARIA-ERIN ROAD, PENAL.	165	22	0	187	
4335	TULSA TRACE HINDU SCHOOL, TULSA BRANCH TRACE, SAN FRANCIQUE, PENAL.	207	9	0	216	548
	<b>TOTALS</b>	3,035	249	7	3,291	6,762

I hereby certify that the foregoing is a Statement of the Poll showing the number of votes cast for each Candidate, and do on this 15th day of July, 2003 declare CARL DABIDEEN elected.

**SHAHEED MOHAMMED**  
Returning Officer  
Electoral District of DEBE WEST

## Appendix I

ELECTIONS TO THE COUNCIL OF THE PENAL/DEBE CORPORATION, 2003  
ELECTORAL DISTRICT OF PENAL

POLLING DIVISION	POLLING STATION	VOTES CAST FOR EACH CANDIDATE		REJECTED BALLOTS	VOTES CAST	ELECTORAL LIST
		RAMLAKHAN, WILLVAN U.N.C.	RAMSUBHAGH, DHANRAJ P.N.M.			
NUMBER	ADDRESS			NUMBER AT EACH POLLING STATION	NUMBER AT EACH POLLING STATION	NUMBER OF NAMES ON LIST BY POLLING DIVISION
4235-01	HOLY FAITH CONVENT, OLIVIERRE DRIVE, PENAL.	271	38	0	309	1,518
4235-02	HOLY FAITH CONVENT, OLIVIERRE DRIVE, PENAL.	322	49	3	374	
4275	CLARKE ROAD HINDU SCHOOL, CLARKE ROAD, PENAL.	368	36	1	405	737
4280	PENAL JUNIOR SECONDARY SCHOOL, OLIVIERRE DRIVE, PENAL.	174	147	1	322	729
*4285	PENAL JUNIOR SECONDARY SCHOOL, OLIVIERRE DRIVE, PENAL.	85	300	3	388	761
4290-01	PENAL JUNIOR SECONDARY SCHOOL, OLIVIERRE DRIVE, PENAL.	141	60	0	201	856
	TOTALS CARRIED FORWARD	1,361	630	8	1,999	4,601

\* - Polling Station where the ballots of Special Electors were intermixed (Rule 93, of the Election (Amendment) Rules, 1986).



**ELECTIONS TO THE COUNCIL OF THE PENAL/DEBE CORPORATION, 2003  
ELECTORAL DISTRICT OF PENAL**

POLLING DIVISION  NUMBER	POLLING STATION  ADDRESS	VOTES CAST FOR EACH CANDIDATE		REJECTED BALLOTS  NUMBER AT EACH POLLING STATION	VOTES CAST  NUMBER AT EACH POLLING STATION	ELECTORAL LIST  NUMBER OF NAMES ON LIST BY POLLING DIVISION
		RAMLAKHAN, WILLVAN U.N.C.	RAMSUBHAGH, DHANRAJ P.N.M.			
	<b>TOTALS BROUGHT FORWARD</b>	1,361	630	8	1,999	4,601
4290-02	PENAL JUNIOR SECONDARY SCHOOL, OLIVIERRE DRIVE, PENAL.	183	35	2	220	
4320-01	DAYANAND MEMORIAL VEDIC SCHOOL, RAMJOHN AVENUE, PENAL.	85	92	2	179	950
4320-02	DAYANAND MEMORIAL VEDIC SCHOOL, RAMJOHN AVENUE, PENAL.	102	80	1	183	
4325	ST. DOMINIC'S R.C. SCHOOL, OLIVIERRE DRIVE, PENAL.	102	124	1	227	548
4345-01	POWER GEN. SPORTS CLUB, SYNE VILLAGE, PENAL.	178	103	1	282	1,309
4345-02	POWER GEN. SPORTS CLUB, SYNE VILLAGE, PENAL.	190	113	1	304	
	<b>TOTALS</b>	2,201	1,177	16	3,394	7,408

239

I hereby certify that the foregoing is a Statement of the Poll showing the number of votes cast for each Candidate, and do on this 15th day of July, 2003 declare WILLVAN RAMLAKHAN elected.

**SHAHEED MOHAMMED**  
Returning Officer  
Electoral District of PENAL

ELECTIONS TO THE COUNCIL OF THE PENAL/DEBE CORPORATION, 2003  
ELECTORAL DISTRICT OF ROCHARD/BARRACKPORE EAST

POLLING DIVISION	POLLING STATION	VOTES CAST FOR EACH CANDIDATE		REJECTED BALLOTS	VOTES CAST	ELECTORAL LIST
		HARDIAL, RAMPERSAD U.N.C.	PEGUS-COOPER, CATHERINE CHRISTABELL P.N.M.			
NUMBER	ADDRESS			NUMBER AT EACH POLLING STATION	NUMBER AT EACH POLLING STATION	NUMBER OF NAMES ON LIST BY POLLING DIVISION
3690-01	LENGUA PRESBYTERIAN SCHOOL, PAPOURIE ROAD, LENGUA.	141	18	0	159	882
3690-02	LENGUA PRESBYTERIAN SCHOOL, PAPOURIE ROAD, LENGUA.	156	8	0	164	
3695-01	INVERNESS PRESBYTERIAN SCHOOL, PAPOURIE ROAD, BARRACKPORE.	169	14	0	183	783
3695-02	INVERNESS PRESBYTERIAN SCHOOL, PAPOURIE ROAD, BARRACKPORE.	133	11	0	144	
3700	INVERNESS PRESBYTERIAN SCHOOL, PAPOURIE ROAD, BARRACKPORE.	268	7	3	278	661
* 4240-01	CLARKE ROAD HINDU SCHOOL, CLARKE ROAD, PENAL.	346	16	2	364	1,223
	TOTALS CARRIED FORWARD	1,213	74	5	1,292	3,549

\* - Polling Station where the ballots of Special Electors were intermixed (Rule 93, of the Election (Amendment) Rules, 1986).

**ELECTIONS TO THE COUNCIL OF THE PENAL/DEBE CORPORATION, 2003  
ELECTORAL DISTRICT OF ROCHARD/BARRACKPORE EAST**

POLLING DIVISION NUMBER	POLLING STATION ADDRESS	VOTES CAST FOR EACH CANDIDATE		REJECTED BALLOTS NUMBER AT EACH POLLING STATION	VOTES CAST NUMBER AT EACH POLLING STATION	ELECTORAL LIST NUMBER OF NAMES ON LIST BY POLLING DIVISION
		HARDIAL, RAMPERSAD U.N.C.	PEGUS-COOPER, CATHERINE CHRISTABELL P.N.M.			
	<b>TOTALS BROUGHT FORWARD</b>	1,213	74	5	1,292	3,549
4240-02	CLARKE ROAD HINDU SCHOOL, CLARKE ROAD, PENAL.	304	10	1	315	
4245-01	CLARKE ROCHARD GOV'T PRIMARY SCH., CLARKE ROAD, PENAL.	334	12	0	346	1,494
4245-02	CLARKE ROCHARD GOV'T PRIMARY SCH., CLARKE ROAD, PENAL.	270	3	3	276	
4250-01	CLARKE ROCHARD GOV'T PRIMARY SCH., CLARKE ROAD, PENAL.	264	65	4	333	1,505
4250-02	CLARKE ROCHARD GOV'T PRIMARY SCH., CLARKE ROAD, PENAL.	289	24	4	317	
4270-01	CLARKE ROCHARD GOV'T PRIMARY SCH., CLARKE ROAD, PENAL.	201	38	2	241	1,088
4270-02	CLARKE ROCHARD GOV'T PRIMARY SCH., CLARKE ROAD, PENAL.	227	6	2	235	
	<b>TOTALS</b>	<b>3,102</b>	<b>232</b>	<b>21</b>	<b>3,355</b>	<b>7,636</b>

I hereby certify that the foregoing is a Statement of the Poll showing the number of votes cast for each Candidate, and do on this 15th day of July, 2003 declare RAMPERSAD HARDIAL elected.

DAVID GENE  
Returning Officer  
Electoral District of ROCHARD/BARRACKPORE EAST

**ELECTIONS TO THE COUNCIL OF THE PENAL/DEBE CORPORATION, 2003  
ELECTORAL DISTRICT OF QUINAM/MORNE DIABLO**

POLLING DIVISION	POLLING STATION	VOTES CAST FOR EACH CANDIDATE		REJECTED BALLOTS	VOTES CAST	ELECTORAL LIST
		RAMNATH, DIPTÉE P.N.M.	SHARMA, JAINARINE U.N.C.			
NUMBER	ADDRESS			NUMBER AT EACH POLLING STATION	NUMBER AT EACH POLLING STATION	NUMBER OF NAMES ON LIST BY POLLING DIVISION
4255-01	PENAL ROCK ROAD R.C. SCHOOL, 8 MM, PENAL ROCK ROAD, PENAL.	213	164	3	380	1,295
4255-02	PENAL ROCK ROAD R.C. SCHOOL, 8 MM, PENAL ROCK ROAD, PENAL.	222	154	4	380	
4260	PENAL ROCK ROAD HINDU SCHOOL, PENAL ROCK ROAD, PENAL.	262	198	4	464	736
4265-01	PENAL ROCK ROAD HINDU SCHOOL, PENAL ROCK ROAD, PENAL.	147	82	0	229	912
4265-02	PENAL ROCK ROAD HINDU SCHOOL, PENAL ROCK ROAD, PENAL.	122	179	2	303	
4295-01	PENAL ROCK ROAD PRESBYTERIAN SCH., PENAL ROCK ROAD, PENAL.	80	119	2	201	818
4295-02	PENAL ROCK ROAD PRESBYTERIAN SCH., PENAL ROCK ROAD, PENAL.	51	133	2	186	
	<b>TOTALS CARRIED FORWARD</b>	<b>1,097</b>	<b>1,029</b>	<b>17</b>	<b>2,143</b>	<b>3,761</b>

**ELECTIONS TO THE COUNCIL OF THE PENAL/DEBE CORPORATION, 2003  
ELECTORAL DISTRICT OF QUINAM/MORNE DIABLO**

POLLING DIVISION  NUMBER	POLLING STATION  ADDRESS	VOTES CAST FOR EACH CANDIDATE		REJECTED BALLOTS	VOTES CAST	ELECTORAL LIST
		RAMNATH, DIPTEE P.N.M.	SHARMA, JAINARINE U.N.C.	NUMBER AT EACH POLLING STATION	NUMBER AT EACH POLLING STATION	NUMBER OF NAMES ON LIST BY POLLING DIVISION
	<b>TOTALS BROUGHT FORWARD</b>	1,097	1,029	17	2,143	3,761
4300-01	PENAL ROCK ROAD PRESBYTERIAN SCH., PENAL ROCK ROAD, PENAL.	139	72	2	213	861
4300-02	PENAL ROCK ROAD PRESBYTERIAN SCH., PENAL ROCK ROAD, PENAL.	140	75	2	217	
4305	MORNE DIABLO R.C. SCHOOL, SCOTTS ROAD, MORNE DIABLO.	185	17	0	202	427
4310	MORNE DIABLO R.C. SCHOOL, SCOTTS ROAD, MORNE DIABLO.	179	154	1	334	582
4315	MORNE DIABLO R.C. SCHOOL, SCOTTS ROAD, MORNE DIABLO.	172	175	0	347	782
4350	POWER GEN. SPORTS CLUB, SYNE VILLAGE, PENAL.	136	233	1	370	555
4355-01	PENAL/QUINAM GOVERNMENT SCHOOL, PENAL-QUINAM ROAD, PENAL.	111	139	2	252	930
	<b>TOTALS CARRIED FORWARD</b>	2,159	1,894	25	4,078	7,898

**ELECTIONS TO THE COUNCIL OF THE PENAL/DEBE CORPORATION, 2003  
ELECTORAL DISTRICT OF QUINAM/MORNE DIABLO**

POLLING DIVISION	POLLING STATION	VOTES CAST FOR EACH CANDIDATE		REJECTED BALLOTS	VOTES CAST	ELECTORAL LIST
		RAMNATH, DIPTEE P.N.M.	SHARMA, JAINARINE U.N.C.			
NUMBER	ADDRESS			NUMBER AT EACH POLLING STATION	NUMBER AT EACH POLLING STATION	NUMBER OF NAMES ON LIST BY POLLING DIVISION
4355-02	<b>TOTALS BROUGHT FORWARD</b>	2,159	1,894	25	4,078	7,898
	PENAL/QUINAM GOVERNMENT SCHOOL, PENAL-QUINAM ROAD, PENAL.	74	155	1	230	
	<b>TOTALS</b>	2,233	2,049	26	4,308	7,898

\* - Polling Station where the ballots of Special Electors were intermixed (Rule 93, of the Election (Amendment) Rules, 1986).

I hereby certify that the foregoing is a Statement of the Poll showing the number of votes cast for each Candidate, and do on this 15th day of July, 2003 declare DIPTEE RAMNATH elected.

**DAVID GENE**  
Returning Officer  
Electoral District of QUINAM/MORNE DIABLO

**ELECTIONS TO THE COUNCIL OF THE PRINCES TOWN CORPORATION, 2003  
ELECTORAL DISTRICT OF REFORM/MANAHAMBRE**

POLLING DIVISION	POLLING STATION	VOTES CAST FOR EACH CANDIDATE			REJECTED BALLOTS	VOTES CAST	ELECTORAL LIST
		KHAN, SULTAN IND.	MOHES, MAHADEO P.N.M.	RAGOO, DEONARINE U.N.C.			
3366	REFORM COMMUNITY CENTRE, GUARACARA-TABAQUITE ROAD, REFORM VILLAGE.	38	49	236	6	329	709
3367	REFORM PRESBYTERIAN SCHOOL, GUARACARA-TABAQUITE ROAD, REFORM VILLAGE.	11	33	118	5	167	311
3370	REFORM HINDU SCHOOL, GUARACARA-TABAQUITE ROAD, REFORM VILLAGE.	10	41	145	2	198	323
3630-01	PRINCES TOWN PRESBYTERIAN SCH. NO. 1, EDWARD STREET, PRINCES TOWN.	4	73	49	0	126	783
3630-02	PRINCES TOWN PRESBYTERIAN SCH. NO. 1, EDWARD STREET, PRINCES TOWN.	5	33	89	0	127	
3910-01	STE. MADELEINE REGIONAL COMPLEX STE. MADELEINE CIRCULAR ROAD, STE. MADELEINE.	0	140	38	0	178	994
3910-02	STE. MADELEINE REGIONAL COMPLEX STE. MADELEINE CIRCULAR ROAD, STE. MADELEINE.	2	161	52	1	216	
*3915	STE. MADELEINE REGIONAL COMPLEX STE. MADELEINE CIRCULAR ROAD, STE. MADELEINE.	5	82	75	1	163	314
	<b>TOTALS CARRIED FORWARD</b>	<b>75</b>	<b>612</b>	<b>802</b>	<b>15</b>	<b>1,504</b>	<b>3,434</b>

\* - Polling Station where the ballots of Special Electors were Intermixed (Rule 93, of the Election (Amendment) Rules, 1986).

**ELECTIONS TO THE COUNCIL OF THE PRINCES TOWN CORPORATION, 2003  
ELECTORAL DISTRICT OF REFORM/MANAHAMBRE**

POLLING DIVISION NUMBER	POLLING STATION ADDRESS	VOTES CAST FOR EACH CANDIDATE			REJECTED BALLOTS NUMBER AT EACH POLLING STATION	VOTES CAST NUMBER AT EACH POLLING STATION	ELECTORAL LIST NUMBER OF NAMES ON LIST BY POLLING DIVISION
		KHAN, SULTAN IND.	MOHES, MAHADEO P.N.M.	RAGOO, DEONARINE U.N.C.			
	<b>TOTALS BROUGHT FORWARD</b>	75	612	802	15	1,504	3,434
3935	JORDAN HILL PRESBYTERIAN SCHOOL, MANAHAMBRE ROAD, JORDAN HILL VILLAGE.	25	128	112	0	265	727
3940-01	IERE VILLAGE GOVERNMENT SCHOOL, FRIENDSHIP ROAD, IERE VILLAGE.	9	23	105	0	137	874
3940-02	IERE VILLAGE GOVERNMENT SCHOOL, FRIENDSHIP ROAD, IERE VILLAGE.	16	27	203	3	249	
3945-01	PALMYRA (S.D.M.S.) HINDU SCHOOL, NAPARIMA-MAYARO ROAD, PALMYRA VILLAGE.	13	53	90	1	157	1,061
3945-02	PALMYRA (S.D.M.S.) HINDU SCHOOL, NAPARIMA-MAYARO ROAD, PALMYRA VILLAGE.	34	41	150	1	226	
3950	PALMYRA (S.D.M.S.) HINDU SCHOOL, NAPARIMA-MAYARO ROAD, PALMYRA VILLAGE.	26	48	177	0	251	660
4011	ST. CLEMENT A.P.S. VEDIC SCHOOL, NAPARIMA-MAYARO ROAD, ST. CLEMENT VILLAGE.	4	138	103	3	248	494
	<b>TOTALS</b>	<b>202</b>	<b>1,070</b>	<b>1,742</b>	<b>23</b>	<b>3,037</b>	<b>7,250</b>

I hereby certify that the foregoing is a Statement of the Poll showing the number of votes cast for each Candidate, and do on this 15th day of July, 2003 declare DEONARINE RAGOO elected.

**LAUMAN ESPINOZA**  
Returning Officer  
Electoral District of REFORM/MANAHAMBRE



**ELECTIONS TO THE COUNCIL OF THE PRINCES TOWN CORPORATION, 2003  
ELECTORAL DISTRICT OF BEN LOMOND/HARDBARGAIN/WILLIAMSVILLE**

POLLING DIVISION	POLLING STATION	VOTES CAST FOR EACH CANDIDATE		REJECTED BALLOTS	VOTES CAST	ELECTORAL LIST
		GOBIN, SONNY P.N.M.	LOCHAN DASS, RADHAY U.N.C.			
NUMBER	ADDRESS			NUMBER AT EACH POLLING STATION	NUMBER AT EACH POLLING STATION	NUMBER OF NAMES ON LIST BY POLLING DIVISION
3374	PALMYRA (S.D.M.S.) HINDU SCHOOL, NAPARIMA-MAYARO ROAD, PALMYRA VILLAGE.	40	123	3	166	474
3375-01	REFORM PRESBYTERIAN SCHOOL, GUARACARA-TABAQUITE ROAD, REFORM VILLAGE.	64	122	1	187	1,135
3375-02	REFORM PRESBYTERIAN SCHOOL, GUARACARA-TABAQUITE ROAD, REFORM VILLAGE.	33	94	0	127	
3380	WILLIAMSVILLE JUNIOR SEC. SCHOOL, GUARACARA-TABAQUITE ROAD, WILLIAMSVILLE.	54	152	1	207	648
*3385	BROTHERS PRESBYTERIAN SCHOOL, 73, GARTH ROAD, WILLIAMSVILLE.	87	126	1	214	442
3386-01	BROTHERS PRESBYTERIAN SCHOOL, 73, GARTH ROAD, WILLIAMSVILLE.	35	103	0	138	1,199
3386-02	BROTHERS PRESBYTERIAN SCHOOL, 73, GARTH ROAD, WILLIAMSVILLE.	37	148	0	185	
3390-01	WILLIAMSVILLE JUNIOR SEC. SCHOOL, GUARACARA-TABAQUITE ROAD, WILLIAMSVILLE.	110	91	0	201	952
3390-02	WILLIAMSVILLE JUNIOR SEC. SCHOOL, GUARACARA-TABAQUITE ROAD, WILLIAMSVILLE.	74	125	2	201	
	<b>TOTALS CARRIED FORWARD</b>	<b>534</b>	<b>1,084</b>	<b>8</b>	<b>1,626</b>	<b>4,850</b>

\* - Polling Station where the ballots of Special Electors were Intermixed (Rule 93, of the Election (Amendment) Rules, 1986).

ELECTIONS TO THE COUNCIL OF THE PRINCES TOWN CORPORATION, 2003  
ELECTORAL DISTRICT OF BEN LOMOND/HARDBARGAIN/WILLIAMSVILLE

POLLING DIVISION	POLLING STATION	VOTES CAST FOR EACH CANDIDATE		REJECTED BALLOTS	VOTES CAST	ELECTORAL LIST
		GOBIN, SONNY P.N.M.	LOCHAN DASS, RADHAY U.N.C.			
NUMBER	ADDRESS			NUMBER AT EACH POLLING STATION	NUMBER AT EACH POLLING STATION	NUMBER OF NAMES ON LIST BY POLLING DIVISION
	TOTALS BROUGHT FORWARD	534	1,084	8	1,626	4,850
3400-01	HARDBARGAIN GOVERNMENT SCHOOL, BUEN INTENTO ROAD, SISTERS ROAD, HARDBARGAIN.	116	174	0	290	715
3620-01	PRINCES TOWN R.C. SCHOOL, BUEN INTENTO ROAD, PRINCES TOWN.	46	200	2	248	1,435
3620-02	PRINCES TOWN R.C. SCHOOL, BUEN INTENTO ROAD, PRINCES TOWN.	38	189	3	230	
3625-01	IERE VILLAGE GOVERNMENT SCHOOL, FRIENDSHIP ROAD, IERE VILLAGE.	32	112	0	144	843
3625-02	IERE VILLAGE GOVERNMENT SCHOOL, FRIENDSHIP ROAD, IERE VILLAGE.	37	118	1	156	
	TOTALS	803	1,877	14	2,694	7,843

248

I hereby certify that the foregoing is a Statement of the Poll showing the number of votes cast for each Candidate, and do on this 15th day of July, 2003 declare RADHAY LOCHAN DASS elected.

LAUMAN ESPINOZA  
Returning Officer  
Electoral District of BEN LOMOND/HARDBARGAIN/WILLIAMSVILLE

ELECTIONS TO THE COUNCIL OF THE PRINCES TOWN CORPORATION, 2003  
ELECTORAL DISTRICT OF CORINTH/CEDAR HILL

POLLING DIVISION	POLLING STATION	VOTES CAST FOR EACH CANDIDATE		REJECTED BALLOTS	VOTES CAST	ELECTORAL LIST
		CHINDRA, WINSTON U.N.C.	MC FARLANE, WAYNE P.N.M.			
NUMBER	ADDRESS			NUMBER AT EACH POLLING STATION	NUMBER AT EACH POLLING STATION	NUMBER OF NAMES ON LIST BY POLLING DIVISION
3845	JORDAN HILL PRESBYTERIAN SCHOOL, MANAHAMBRE ROAD, JORDAN HILL VILLAGE.	158	33	0	191	476
3850	JORDAN HILL PRESBYTERIAN SCHOOL, MANAHAMBRE ROAD, JORDAN HILL VILLAGE.	194	26	0	220	578
3855	ST. JOHN'S A.C. SCHOOL, CIPERO ROAD, ST. JOHN'S VILLAGE.	131	49	0	180	388
3860-01	ST. CHARLES COMMUNITY CENTRE, ST. CHARLES ROAD.	130	86	0	216	1,086
3860-02	ST. CHARLES COMMUNITY CENTRE, ST. CHARLES ROAD.	191	35	0	226	
3872	CORINTH TEACHERS' COLLEGE, CORINTH ROAD, STE. MADELEINE.	24	0	0	24	56
3885	CORINTH TEACHERS' COLLEGE, CORINTH ROAD, STE. MADELEINE.	140	43	0	183	452
	<b>TOTALS CARRIED FORWARD</b>	<b>968</b>	<b>272</b>	<b>0</b>	<b>1,240</b>	<b>3,036</b>

**ELECTIONS TO THE COUNCIL OF THE PRINCES TOWN CORPORATION, 2003  
ELECTORAL DISTRICT OF CORINTH/CEDAR HILL**

POLLING DIVISION	POLLING STATION	VOTES CAST FOR EACH CANDIDATE		REJECTED BALLOTS	VOTES CAST	ELECTORAL LIST
		CHINDRA, WINSTON U.N.C.	MC FARLANE, WAYNE P.N.M.			
NUMBER	ADDRESS			NUMBER AT EACH POLLING STATION	NUMBER AT EACH POLLING STATION	NUMBER OF NAMES ON LIST BY POLLING DIVISION
	<b>TOTALS BROUGHT FORWARD</b>	968	272	0	1,240	3,036
3890	STE. MADELEINE REGIONAL COMPLEX, STE. MADELEINE CIRCULAR ROAD, STE. MADELEINE.	36	92	0	128	316
3895	STE. MADELEINE SENIOR SEC. SCHOOL, CORINTH ROAD, STE. MADELEINE.	172	99	0	271	703
3900	STE. MADELEINE SENIOR SEC. SCHOOL, CORINTH ROAD, STE. MADELEINE.	102	197	0	299	690
3905 &	PETTIT MORNE COMMUNITY CENTRE, PETTIT MORNE SETTLEMENT, STE. MADELEINE.	244	51	2	297	570
3920	PETTIT MORNE COMMUNITY CENTRE, PETTIT MORNE SETTLEMENT, STE. MADELEINE.	13	5	0	18	50
*3925	JORDAN HILL PRESBYTERIAN SCHOOL, MANAHAMBRE ROAD, JORDAN HILL VILLAGE.	245	60	1	306	587
	<b>TOTALS CARRIED FORWARD</b>	1,780	776	3	2,559	5,952

\* - Polling Station where the ballots of Special Electors were intermixed (Rule 93, of the Election (Amendment) Rules, 1986).

**ELECTIONS TO THE COUNCIL OF THE PRINCES TOWN CORPORATION, 2003  
ELECTORAL DISTRICT OF CORINTH/CEDAR HILL**

POLLING DIVISION  NUMBER	POLLING STATION  ADDRESS	VOTES CAST FOR EACH CANDIDATE		REJECTED BALLOTS  NUMBER AT EACH POLLING STATION	VOTES CAST  NUMBER AT EACH POLLING STATION	ELECTORAL LIST  NUMBER OF NAMES ON LIST BY POLLING DIVISION
		CHINDRA, WINSTON U.N.C.	MC FARLANE, WAYNE P.N.M.			
	<b>TOTALS BROUGHT FORWARD</b>	1,780	776	3	2,559	5,952
3930-01	JORDAN HILL PRESBYTERIAN SCHOOL, MANAHAMBRE ROAD, JORDAN HILL VILLAGE.	171	61	0	232	1,120
3930-02	JORDAN HILL PRESBYTERIAN SCHOOL, MANAHAMBRE ROAD, JORDAN HILL VILLAGE.	177	55	1	233	
	<b>TOTALS</b>	2,128	892	4	3,024	7,072

I hereby certify that the foregoing is a Statement of the Poll showing the number of votes cast for each Candidate, and do on this 15th day of July, 2003 declare **WINSTON CHINDRA** elected.

**SELWYN JOSEPH**  
Returning Officer  
Electoral District of CORINTH/CEDAR HILL

ELECTIONS TO THE COUNCIL OF THE PRINCES TOWN CORPORATION, 2003  
ELECTORAL DISTRICT OF INVERNESS/PRINCES TOWN

POLLING DIVISION  NUMBER	POLLING STATION  ADDRESS	VOTES CAST FOR EACH CANDIDATE		REJECTED BALLOTS  NUMBER AT EACH POLLING STATION	VOTES CAST  NUMBER AT EACH POLLING STATION	ELECTORAL LIST  NUMBER OF NAMES ON LIST BY POLLING DIVISION
		BENGOCHEA, LEON P.N.M.	DE COTEAU, CLIFTON U.N.C.			
3635	PRINCES TOWN PRESBYTERIAN SCH. NO.1, EDWARD STREET, PRINCES TOWN.	87	102	1	190	576
3640	PRINCES TOWN R.C. SCHOOL, BUEN INTENTO ROAD, PRINCES TOWN.	121	103	0	224	631
3645	PRINCES TOWN COMMUNITY CENTRE,, KNOLLY STREET, PRINCES TOWN.	102	145	0	247	586
3650	PRINCES TOWN MUSLIM A.S.J.A. SCHOOL, HIGH STREET, PRINCES TOWN.	101	68	2	171	402
3660-01	ST. STEPHEN'S ANGLICAN SCHOOL, HIGH STREET, PRINCES TOWN.	114	104	1	219	1,162
3660-02	ST. STEPHEN'S ANGLICAN SCHOOL, HIGH STREET, PRINCES TOWN.	97	130	0	227	
3665	ST. STEPHEN'S ANGLICAN SCHOOL, HIGH STREET, PRINCES TOWN.	132	54	1	187	492
	TOTALS CARRIED FORWARD	754	706	5	1,465	3,849

**ELECTIONS TO THE COUNCIL OF THE PRINCES TOWN CORPORATION, 2003  
ELECTORAL DISTRICT OF INVERNESS/PRINCES TOWN**

POLLING DIVISION	POLLING STATION	VOTES CAST FOR EACH CANDIDATE		REJECTED BALLOTS	VOTES CAST	ELECTORAL LIST
		BENGOCHEA, LEON P.N.M.	DE COTEAU, CLIFTON U.N.C.			
	<b>TOTALS BROUGHT FORWARD</b>	754	706	5	1,465	3,849
*3670	ST. STEPHEN'S ANGLICAN SCHOOL, HIGH STREET, PRINCES TOWN.	157	150	2	309	523
3675-01	MANAHAMBRE COMMUNITY FACILITY, L.P. 7-1, HOPE ROAD, PRINCES TOWN.	42	145	0	187	847
3675-02	MANAHAMBRE COMMUNITY FACILITY, L.P. 7-1, HOPE ROAD, PRINCES TOWN.	39	157	0	196	
3676	PRINCES TOWN PRESBYTERIAN SCH. NO.1, EDWARD STREET, PRINCES TOWN.	60	160	2	222	433
3680-01	PRINCES TOWN MUSLIM A.S.J.A. SCHOOL, HIGH STREET, PRINCES TOWN.	70	100	0	170	997
3680-02	PRINCES TOWN MUSLIM A.S.J.A. SCHOOL, HIGH STREET, PRINCES TOWN.	68	159	2	229	
3685	LENGUA PRESBYTERIAN SCHOOL, PAPOURIE ROAD, LENGUA.	58	212	1	271	600
	<b>TOTALS</b>	1,248	1,789	12	3,049	7,249

\* - Polling Station where the ballots of Special Electors were Intermixed (Rule 93, of the Election (Amendment) Rules, 1986).

I hereby certify that the foregoing is a Statement of the Poll showing the number of votes cast for each Candidate, and do on this 15th day of July, 2003 declare CLIFTON DE COTEAU elected.

**SELWYN JOSEPH**  
Returning Officer  
Electoral District of INVERNESS/PRINCES TOWN

**ELECTIONS TO THE COUNCIL OF THE PRINCES TOWN CORPORATION, 2003  
ELECTORAL DISTRICT OF NEW GRANT/ TABLELAND**

POLLING DIVISION	POLLING STATION	VOTES CAST FOR EACH CANDIDATE		REJECTED BALLOTS	VOTES CAST	ELECTORAL LIST
		DES VIGNES-DYER, SHARON P.N.M.	ROOPNARINE, GOWRIE MARINE U.N.C.			
3395	HARDBARGAIN R.C. SCHOOL, L.P. 108, SISTERS ROAD, HARDBARGAIN.	132	128	0	260	673
3396	PIPARO PRESBYTERIAN SCHOOL, L.P. 72, PASCUAL ROAD, PIPARO.	8	120	0	128	402
3405	SISTERS ROAD COMMUNITY CENTRE, L.P. 97, NUCKCHEDDY ROAD JUNCTION, SISTERS ROAD.	43	178	0	221	606
3410-01	SISTERS ROAD ANGLICAN SCHOOL, L.P. 54, SISTERS ROAD, BUSY CORNER.	44	73	0	117	967
3410-02	SISTERS ROAD ANGLICAN SCHOOL, L.P. 54, SISTERS ROAD, BUSY CORNER.	58	123	0	181	
3415	SISTERS ROAD ANGLICAN SCHOOL, L.P. 54, SISTERS ROAD, BUSY CORNER.	52	164	1	217	492
3420-01	ROBERT VILLAGE HINDU SCHOOL, NORTH TRACE, ROBERT VILLAGE, TABLELAND.	87	79	3	169	869
3420-02	ROBERT VILLAGE HINDU SCHOOL, NORTH TRACE, ROBERT VILLAGE, TABLELAND.	38	127	2	167	
3520	ELSWICK PRESBYTERIAN SCHOOL, NAPARIMA-MAYARO ROAD, TABLELAND.	62	174	0	236	674
	<b>TOTALS CARRIED FORWARD</b>	<b>524</b>	<b>1,166</b>	<b>6</b>	<b>1,696</b>	<b>4,683</b>



**ELECTIONS TO THE COUNCIL OF THE PRINCES TOWN CORPORATION, 2003  
ELECTORAL DISTRICT OF NEW GRANT/TABLELAND**

POLLING DIVISION NUMBER	POLLING STATION ADDRESS	VOTES CAST FOR EACH CANDIDATE		REJECTED BALLOTS NUMBER AT EACH POLLING STATION	VOTES CAST NUMBER AT EACH POLLING STATION	ELECTORAL LIST NUMBER OF NAMES ON LIST BY POLLING DIVISION
		DES VIGNES-DYER, SHARON P.N.M.	ROOPNARINE, GOWRIE NARINE U.N.C.			
	<b>TOTALS BROUGHT FORWARD</b>	524	1,166	6	1,696	4,683
3525-01	NEW GRANT A.C. SCHOOL, NAPARIMA-MAYARO ROAD, NEW GRANT.	93	74	0	167	1,083
3525-02	NEW GRANT A.C. SCHOOL, NAPARIMA-MAYARO ROAD, NEW GRANT.	93	148	2	243	
3526	NORTH TRACE GOVERNMENT SCHOOL, NORTH TRACE, NEW GRANT.	55	45	0	100	234
3605-01	ST. JULIEN PRESBYTERIAN SCHOOL, ST. JULIEN ROAD, NEW GRANT.	25	116	0	141	911
3605-02	ST. JULIEN PRESBYTERIAN SCHOOL, ST. JULIEN ROAD, NEW GRANT.	24	108	0	132	
3606-01	PRINCES TOWN JUNIOR SECONDARY SCHO NAPARIMA-MAYARO ROAD, ST. JULIEN VILLAGE.	35	99	0	134	797
* 3606-02	PRINCES TOWN JUNIOR SECONDARY SCHO NAPARIMA-MAYARO ROAD, ST. JULIEN VILLAGE.	63	162	2	227	
	<b>TOTALS</b>	<b>912</b>	<b>1,918</b>	<b>10</b>	<b>2,840</b>	<b>7,708</b>

\* - Polling Station where the ballots of Special Electors were Intermixed (Rule 93, of the Election (Amendment) Rules, 1986).

I hereby certify that the foregoing is a Statement of the Poll showing the number of votes cast for each Candidate, and do on this 15th day of July, 2003 declare GOWRIE NARINE ROOPNARINE elected.

**SAMPAT RAGHUNANAN**  
Returning Officer  
Electoral District of NEW GRANT/TABLELAND

ELECTIONS TO THE COUNCIL OF THE PRINCES TOWN CORPORATION, 2003  
ELECTORAL DISTRICT OF HINDUSTAN/INDIAN WALK/ST. MARY'S

POLLING DIVISION	POLLING STATION	VOTES CAST FOR EACH CANDIDATE		REJECTED BALLOTS	VOTES CAST	ELECTORAL LIST
		RAGBIR, KENNETH GENARDHAN P.N.M.	SAUGH, BHIM U.N.C.			
NUMBER	ADDRESS			NUMBER AT EACH POLLING STATION	NUMBER AT EACH POLLING STATION	NUMBER OF NAMES ON LIST BY POLLING DIVISION
3425	ROBERT VILLAGE HINDU SCHOOL, NORTH TRACE, ROBERT TRACE, TABLELAND.	39	132	2	173	342
3430-01	ST. MARY'S GOVERNMENT SCHOOL, MORUGA ROAD, ST. MARY'S VILLAGE.	157	35	1	193	813
3430-02	ST. MARY'S GOVERNMENT SCHOOL, MORUGA ROAD, ST. MARY'S VILLAGE.	110	77	1	188	
3500-01	ST. MARY'S GOVERNMENT SCHOOL, MORUGA ROAD, ST. MARY'S VILLAGE.	166	79	0	245	868
3500-02	ST. MARY'S GOVERNMENT SCHOOL, MORUGA ROAD, ST. MARY'S VILLAGE.	106	140	0	246	
3505	WILLIAM WEBB MEMORIAL PRIM. BAPTIST S HINDUSTAN ESTATE ROAD.	110	260	2	372	672
3510	NIPAL PRESBYTERIAN SCHOOL, POORAN ROAD, GEORGE VILLAGE, TABLELAND.	36	302	3	341	576
3515-01	ELSWICK PRESBYTERIAN SCHOOL, NAPARIMA-MAYARO ROAD, TABLELAND.	118	155	2	275	988
3515-02	ELSWICK PRESBYTERIAN SCHOOL, NAPARIMA-MAYARO ROAD, TABLELAND.	66	176	0	242	
	<b>TOTALS CARRIED FORWARD</b>	<b>908</b>	<b>1,356</b>	<b>11</b>	<b>2,275</b>	<b>4,259</b>

**ELECTIONS TO THE COUNCIL OF THE PRINCES TOWN CORPORATION, 2003  
ELECTORAL DISTRICT OF HINDUSTAN/INDIAN WALK/ST. MARY'S**

POLLING DIVISION	POLLING STATION	VOTES CAST FOR EACH CANDIDATE		REJECTED BALLOTS	VOTES CAST	ELECTORAL LIST
		RAGBIR, KENNETH GENARDHAN P.N.M.	SAUGH, BHIM U.N.C.			
NUMBER	ADDRESS			NUMBER AT EACH POLLING STATION	NUMBER AT EACH POLLING STATION	NUMBER OF NAMES ON LIST BY POLLING DIVISION
	<b>TOTALS BROUGHT FORWARD</b>	908	1,356	11	2,275	4,259
3530-01	NORTH TRACE GOVERNMENT SCHOOL, NORTH TRACE, NEW GRANT.	261	62	0	323	1,409
3530-02	NORTH TRACE GOVERNMENT SCHOOL, NORTH TRACE, NEW GRANT.	232	103	1	336	
3535-01	NEW GRANT GOVERNMENT SCHOOL, HINDUSTAN JUNCTION, NAPARIMA-MAYARO ROAD,NEW GRANT.	285	59	2	346	1,239
3535-02	NEW GRANT GOVERNMENT SCHOOL, HINDUSTAN JUNCTION, NAPARIMA-MAYARO ROAD,NEW GRANT.	221	79	0	300	
*3540-01	INDIAN WALK GOV'T PRIMARY SCHOOL, MORUGA ROAD, INDIAN WALK.	264	58	2	324	966
3540-02	INDIAN WALK GOV'T PRIMARY SCHOOL, MORUGA ROAD, INDIAN WALK.	183	30	3	216	
	<b>TOTALS</b>	2,354	1,747	19	4,120	7,873

\* - Polling Station where the ballots of Special Electors were intermixed (Rule 93, of the Election (Amendment) Rules, 1986).

I hereby certify that the foregoing is a Statement of the Poll showing the number of votes cast for each Candidate, and do on this 15th day of July, 2003 declare KENNETH GERNARDHAN RAGBIR elected.

**SAMPAT RAGHUNANAN**  
Returning Officer  
Electoral District of HINDUSTAN/INDIAN WALK/ST. MARY'S

**ELECTIONS TO THE COUNCIL OF THE PRINCES TOWN CORPORATION, 2003  
ELECTORAL DISTRICT OF LENGUA/ST. JULIEN**

POLLING DIVISION	POLLING STATION	VOTES CAST FOR EACH CANDIDATE		REJECTED BALLOTS	VOTES CAST	ELECTORAL LIST
		MORGAN, MICHELLE P.N.M.	ROOPNARINE, NALINI S. U.N.C.			
3580	ST. CROIX ROAD COMMUNITY CENTRE, ST. CROIX ROAD, PRINCES TOWN.	42	231	1	274	690
3581	ST. CROIX ROAD COMMUNITY CENTRE, ST. CROIX ROAD, PRINCES TOWN.	79	129	1	209	654
3585	FIFTH COMPANY BAPTIST SCHOOL, MORUGA ROAD, INDIAN WALK VILLAGE.	116	87	2	205	506
3590-01	INDIAN WALK DEATH B.F.S. HALL, MORUGA ROAD, INDIAN WALK VILLAGE.	162	57	0	219	978
3590-02	INDIAN WALK DEATH B.F.S. HALL, MORUGA ROAD, INDIAN WALK VILLAGE.	173	55	1	229	
3595-01	PRINCES TOWN JUNIOR SEC. SCHOOL, NAPARIMA-MAYARO ROAD, ST. JULIEN VILLAGE.	59	97	1	157	948
3595-02	PRINCES TOWN JUNIOR SEC. SCHOOL, NAPARIMA-MAYARO ROAD, ST. JULIEN VILLAGE.	74	160	0	234	
	<b>TOTALS CARRIED FORWARD</b>	<b>705</b>	<b>816</b>	<b>6</b>	<b>1,527</b>	<b>3,776</b>

**ELECTIONS TO THE COUNCIL OF THE PRINCES TOWN CORPORATION, 2003  
ELECTORAL DISTRICT OF LENGUA/ST. JULIEN**

POLLING DIVISION	POLLING STATION	VOTES CAST FOR EACH CANDIDATE		REJECTED BALLOTS	VOTES CAST	ELECTORAL LIST
		MORGAN, MICHELLE P.N.M.	ROOPNARINE, NALINI S. U.N.C.			
	<b>TOTALS BROUGHT FORWARD</b>	705	816	6	1,527	3,776
3600	PRINCES TOWN JUNIOR SEC. SCHOOL, NAPARIMA-MAYARO ROAD, ST. JULIEN VILLAGE.	72	193	2	267	766
3610	ST. JULIEN PRESBYTERIAN SCHOOL, ST. JULIEN ROAD, NEW GRANT.	44	178	0	222	650
*3615	ST. MICHAEL'S A.C. SCHOOL, NAPARIMA-MAYARO ROAD, CRAIGNISH, PRINCES TOWN.	106	241	2	349	531
3655-01	ST. MICHAEL'S A.C. SCHOOL, NAPARIMA-MAYARO ROAD, CRAIGNISH, PRINCES TOWN.	84	181	1	266	1,413
3655-02	ST. MICHAEL'S A.C. SCHOOL, NAPARIMA-MAYARO ROAD, CRAIGNISH, PRINCES TOWN.	77	277	1	355	
	<b>TOTALS</b>	1,088	1,886	12	2,986	7,136

\* - Polling Station where the ballots of Special Electors were Intermixed (Rule 93, of the Election (Amendment) Rules, 1986).

I hereby certify that the foregoing is a Statement of the Poll showing the number of votes cast for each Candidate, and do on this 15th day of July, 2003 declare NALINI S. ROOPNARINE elected.

**AZIM BASSARATH**  
Returning Officer  
Electoral District of LENGUA/ST. JULIEN

**ELECTIONS TO THE COUNCIL OF THE PRINCES TOWN CORPORATION, 2003  
ELECTORAL DISTRICT OF FIFTH COMPANY**

POLLING DIVISION NUMBER	POLLING STATION ADDRESS	VOTES CAST FOR EACH CANDIDATE		REJECTED BALLOTS	VOTES CAST	ELECTORAL LIST
		ALL NAZROOL U.N.C.	HARRIS, LEBEN P.N.M.	NUMBER AT EACH POLLING STATION	NUMBER AT EACH POLLING STATION	NUMBER OF NAMES ON LIST BY POLLING DIVISION
3495-01	ST. MARY'S GOVERNMENT SCHOOL, MORUGA ROAD, ST. MARY'S VILLAGE.	79	69	0	148	903
3495-02	ST. MARY'S GOVERNMENT SCHOOL, MORUGA ROAD, ST. MARY'S VILLAGE.	118	66	1	185	
3545-01	FIFTH COMPANY BAPTIST SCHOOL, MORUGA ROAD, INDIAN WALK VILLAGE.	7	274	1	282	1,176
3545-02	FIFTH COMPANY BAPTIST SCHOOL, MORUGA ROAD, INDIAN WALK VILLAGE.	28	249	4	281	
3550-01	COWEN HAMILTON SECONDARY SCHOOL, MORUGA ROAD, FIFTH COMPANY .	68	104	1	173	925
3550-02	COWEN HAMILTON SECONDARY SCHOOL, MORUGA ROAD, FIFTH COMPANY.	59	126	1	186	
*3555-01	CUNJAL GOVERNMENT PRIMARY SCHOOL, CUNJAL ROAD, BARRACKPORE.	182	71	2	255	796
3555-02	CUNJAL GOVERNMENT PRIMARY SCHOOL, CUNJAL ROAD, BARRACKPORE.	124	69	0	193	
<b>TOTALS CARRIED FORWARD</b>		<b>665</b>	<b>1,028</b>	<b>10</b>	<b>1,703</b>	<b>3,800</b>

\* - Polling Station where the ballots of Special Electors were Intermixed (Rule 93, of the Election (Amendment) Rules, 1986).

**ELECTIONS TO THE COUNCIL OF THE PRINCES TOWN CORPORATION, 2003  
ELECTORAL DISTRICT OF FIFTH COMPANY**

POLLING DIVISION	'POLLING STATION	VOTES CAST FOR EACH CANDIDATE		REJECTED BALLOTS	VOTES CAST	ELECTORAL LIST
		ALI, NAZROOL U.N.C.	HARRIS, LEBEN P.N.M.			
NUMBER	ADDRESS			NUMBER AT EACH POLLING STATION	NUMBER AT EACH POLLING STATION	NUMBER OF NAMES ON LIST BY POLLING DIVISION
	<b>TOTALS BROUGHT FORWARD</b>	665	1,028	10	1,703	3,800
3560-01	ROCHARD DOUGLAS PRESBYTERIAN SCH., ROCHARD DOUGLAS ROAD, BARRACKPORE.	329	37	3	369	1,228
3560-02	ROCHARD DOUGLAS PRESBYTERIAN SCH., ROCHARD DOUGLAS ROAD, BARRACKPORE.	223	14	0	237	
3565-01	BARRACKPORE A.S.J.A. MUSLIM SCHOOL, REES ROAD, BARRACKPORE.	305	11	0	316	1,066
3565-02	BARRACKPORE A.S.J.A. MUSLIM SCHOOL, REES ROAD, BARRACKPORE.	199	12	0	211	
3570-01	BARRACKPORE A.P.S. VEDIC SCHOOL, KANSAMMY TRACE, BARRACKPORE.	236	12	1	249	1,138
3570-02	BARRACKPORE A.P.S. VEDIC SCHOOL, KANSAMMY TRACE, BARRACKPORE.	265	17	1	283	
3575	LENGUA PRESBYTERIAN SCHOOL, PAPOURIE ROAD, LENGUA.	126	9	1	136	405
	<b>TOTALS</b>	<b>2,348</b>	<b>1,140</b>	<b>16</b>	<b>3,504</b>	<b>7,637</b>

I hereby certify that the foregoing is a Statement of the Poll showing the number of votes cast for each Candidate, and do on this 15th day of July, 2003 declare NAZROOL ALI elected.

**AZIM BASSARATH**  
Returning Officer  
Electoral District of FIFTH COMPANY

ELECTIONS TO THE COUNCIL OF THE PRINCES TOWN CORPORATION, 2003  
ELECTORAL DISTRICT OF MORUGA

POLLING DIVISION NUMBER	POLLING STATION ADDRESS	VOTES CAST FOR EACH CANDIDATE			REJECTED BALLOTS NUMBER AT EACH POLLING STATION	VOTES CAST NUMBER AT EACH POLLING STATION	ELECTORAL LIST NUMBER OF NAMES ON LIST BY POLLING DIVISION
		GRANGER, EDWIN IND.	MAHARAJ, TOOLSIE U.N.C.	PAUL, FRANCIS P.N.M.			
3435	ROCK RIVER R.C. SCHOOL, MORUGA ROAD, ROCK RIVER VILLAGE.	5	74	182	1	262	594
3440	ST. AUGUSTINE R.C. SCHOOL, MORUGA ROAD, BASSETERRE.	66	13	248	5	332	700
*3445	ST. AUGUSTINE R.C. SCHOOL, MORUGA ROAD, BASSETERRE.	10	78	131	3	222	354
3450-01	HOLY TRINITY A.C. SCHOOL, MORUGA ROAD, GRAN CHEMIN.	4	35	143	0	182	822
3450-02	HOLY TRINITY A.C. SCHOOL, MORUGA ROAD, GRAN CHEMIN.	3	76	74	0	153	
3455	LA LUNE R.C. SCHOOL, LA LUNE ROAD, LA LUNE VILLAGE,	9	10	137	2	158	450
3460	MARAC BAPTIST SCHOOL, MOREAU ROAD NO. 2, MARAC VILLAGE,	17	8	259	3	287	637
3465	MORUGA COMPOSITE SCHOOL, TOM PIERRE TRACE, BASSETERRE.	7	35	120	1	163	354
TOTALS CARRIED FORWARD		121	329	1,294	15	1,759	3,911

\* - Polling Station where the ballots of Special Electors were Intermixed (Rule 93, of the Election (Amendment) Rules, 1986).



**ELECTIONS TO THE COUNCIL OF THE PRINCES TOWN CORPORATION, 2003  
ELECTORAL DISTRICT OF MORUGA**

POLLING DIVISION	POLLING STATION	VOTES CAST FOR EACH CANDIDATE			REJECTED BALLOTS	VOTES CAST	ELECTORAL LIST
		GRANGER, EDWIN IND.	MAHARAJ, TOOLSIE U.N.C.	PAUL, FRANCIS P.N.M.			
	<b>TOTALS BROUGHT FORWARD</b>	121	329	1,294	15	1,759	3,911
3470	MORUGA COMPOSITE SCHOOL, TOM PIERRE TRACE, BASSETERRE.	8	18	196	1	223	457
3475	PENAL ROCK ROAD R.C. SCHOOL, 8 MM, PENAL ROCK ROAD, PENAL.	0	54	87	0	141	280
3480-01	KANHAI PRESBYTERIAN SCHOOL, KANHAI SOUTH TRACE, BARRACKPORE.	5	373	32	5	415	1,432
3480-02	KANHAI PRESBYTERIAN SCHOOL, KANHAI SOUTH TRACE, BARRACKPORE.	1	391	24	6	422	
3485	ROCHARD DOUGLAS PRESBYTERIAN SCH., ROCHARD DOUGLAS ROAD, BARRACKPORE.	13	336	64	2	415	722
3490	ST. MARY'S GOVERNMENT SCHOOL, MORUGA ROAD, ST. MARY'S VILLAGE.	2	114	131	2	249	604
	<b>TOTALS</b>	150	1,615	1,828	31	3,624	7,406

263

I hereby certify that the foregoing is a Statement of the Poll showing the number of votes cast for each Candidate, and do on this 15th day of July, 2003 declare FRANCIS PAUL elected.

**AZIM BASSARATH**  
Returning Officer  
Electoral District of MORUGA

ELECTIONS TO THE COUNCIL OF THE SIPARIA CORPORATION, 2003  
ELECTORAL DISTRICT OF AVOCAT/SAN FRANCIQUE NORTH

POLLING DIVISION NUMBER	POLLING STATION ADDRESS	VOTES CAST FOR EACH CANDIDATE		REJECTED BALLOTS NUMBER AT EACH POLLING STATION	VOTES CAST NUMBER AT EACH POLLING STATION	ELECTORAL LIST NUMBER OF NAMES ON LIST BY POLLING DIVISION
		MAYRHOO, DOODNATH U.N.C.	RAMNARINE, DEONATH P.N.M.			
4200-01	AVOCAT VEDIC SCHOOL, SIPARIA OLD ROAD, SIPARIA.	227	29	2	258	946
4200-02	AVOCAT VEDIC SCHOOL, SIPARIA OLD ROAD, SIPARIA.	263	15	1	279	
4205	SAN FRANCIQUE PRESBYTERIAN SCHOOL, LA FORTUNE PLUCK ROAD, TIMITAL.	161	9	0	170	445
4210-01	SAN FRANCIQUE PRESBYTERIAN SCHOOL, LA FORTUNE PLUCK ROAD, TIMITAL.	258	21	0	279	1,088
4210-02	SAN FRANCIQUE PRESBYTERIAN SCHOOL, LA FORTUNE PLUCK ROAD, TIMITAL.	237	16	0	253	
4340-01	TULSA TRACE HINDU SCHOOL, TULSA BRANCH TRACE, SAN FRANCIQUE, PENAL.	160	42	0	202	773
4340-02	TULSA TRACE HINDU SCHOOL, TULSA BRANCH TRACE, SAN FRANCIQUE, PENAL.	209	36	1	246	
4385-01	SIPARIA ROAD PRESBYTERIAN SCHOOL, SIPARIA ROAD, SIPARIA.	137	36	0	173	1,151
	<b>TOTALS CARRIED FORWARD</b>	<b>1,652</b>	<b>204</b>	<b>4</b>	<b>1,860</b>	<b>4,403</b>

ELECTIONS TO THE COUNCIL OF THE SIPARIA CORPORATION, 2003  
ELECTORAL DISTRICT OF AVOCAT/SAN FRANCIQUE NORTH

POLLING DIVISION  NUMBER	POLLING STATION  ADDRESS	VOTES CAST FOR EACH CANDIDATE		REJECTED BALLOTS  NUMBER AT EACH POLLING STATION	VOTES CAST  NUMBER AT EACH POLLING STATION	ELECTORAL LIST  NUMBER OF NAMES ON LIST BY POLLING DIVISION
		MAYRHOOD, DOODNATH U.N.C.	RAMNARINE, DEONATH P.N.M.			
	TOTALS BROUGHT FORWARD	1,652	204	4	1,860	4,403
4385-02	SIPARIA ROAD PRESBYTERIAN SCHOOL, SIPARIA ROAD, SIPARIA.	235	47	2	284	
*4390-01	AVOCAT VEDIC SCHOOL, SIPARIA OLD ROAD, SIPARIA.	303	36	2	341	849
4390-02	AVOCAT VEDIC SCHOOL, SIPARIA OLD ROAD, SIPARIA.	253	5	0	258	
4395-01	SOUTH OROPOUCHE R.C. SCHOOL, SOUTH OROPOUCHE.	85	131	0	216	965
4395-02	SOUTH OROPOUCHE R.C. SCHOOL, SOUTH OROPOUCHE.	113	103	0	216	
4400-01	SOUTH OROPOUCHE GOV'T SCHOOL SOUTH OROPOUCHE.	142	94	1	237	1,906
4400-02	SOUTH OROPOUCHE GOV'T SCHOOL SOUTH OROPOUCHE.	149	130	2	281	
4400-03	SOUTH OROPOUCHE GOV'T SCHOOL SOUTH OROPOUCHE.	207	97	2	306	
	TOTALS	3,139	847	13	3,999	8,123

\* - Polling Station where the ballots of Special Electors were Intermixed (Rule 93, of the Election (Amendment) Rules, 1986).

I hereby certify that the foregoing is a Statement of the Poll showing the number of votes cast for each Candidate, and do on this 15th day of July, 2003 declare DOODNATH MAYRHOOD elected.

STEPHEN CREESE  
Returning Officer  
Electoral District of AVOCAT/SAN FRANCIQUE NORTH

## Appendix I

ELECTIONS TO THE COUNCIL OF THE SIPARIA CORPORATION, 2003  
ELECTORAL DISTRICT OF SIPARIA EAST/SAN FRANCIQUE SOUTH

POLLING DIVISION	POLLING STATION	VOTES CAST FOR EACH CANDIDATE		REJECTED BALLOTS	VOTES CAST	ELECTORAL LIST
		HOOSAINIE, IRVING U.N.C.	RAMKISSOON, HARRIPERSAD P.N.M.			
NUMBER	ADDRESS			NUMBER AT EACH POLLING STATION	NUMBER AT EACH POLLING STATION	NUMBER OF NAMES ON LIST BY POLLING DIVISION
4346	SAN FRANCIQUE HINDU SCHOOL, SAN FRANCIQUE MAIN ROAD, SAN FRANCIQUE.	373	20	3	396	619
4351	ST. CHRISTOPHER'S A.C. SCHOOL, HIGH STREET, SIPARIA.	111	108	0	219	579
4360-01	ST. CHRISTOPHER'S A.C. SCHOOL, HIGH STREET, SIPARIA.	78	165	1	244	1,233
4360-02	ST. CHRISTOPHER'S A.C. SCHOOL, HIGH STREET, SIPARIA.	105	156	3	264	
4365	ST. CHRISTOPHER'S A.C. SCHOOL, HIGH STREET, SIPARIA.	140	130	0	270	604
*4370-01	SIPARIA UNION PRESBYTERIAN SCHOOL, LALLA STREET, SIPARIA.	57	302	1	360	874
4370-02	SIPARIA UNION PRESBYTERIAN SCHOOL, LALLA STREET, SIPARIA.	65	129	1	195	
TOTALS CARRIED FORWARD		929	1,010	9	1,948	3,909

\* - Polling Station where the ballots of Special Electors were intermixed (Rule 93, of the Election (Amendment) Rules, 1986).

ELECTIONS TO THE COUNCIL OF THE SIPARIA CORPORATION, 2003  
ELECTORAL DISTRICT OF SIPARIA EAST/SAN FRANCIQUE SOUTH

POLLING DIVISION	POLLING STATION	VOTES CAST FOR EACH CANDIDATE		REJECTED BALLOTS	VOTES CAST	ELECTORAL LIST
		HOOSAINIE, IRVING U.N.C.	RAMKISSOON, HARRIPERSAD P.N.M.			
NUMBER	ADDRESS			NUMBER AT EACH POLLING STATION	NUMBER AT EACH POLLING STATION	NUMBER OF NAMES ON LIST BY POLLING DIVISION
	<b>TOTALS BROUGHT FORWARD</b>	929	1,010	9	1,948	3,909
4375	SIPARIA UNION PRESBYTERIAN SCHOOL, LALLA STREET, SIPARIA.	101	272	0	373	720
4380	ST. MARTIN'S R.C. PARISH HALL, THICK VILLAGE, SIPARIA ROAD.	245	15	3	263	454
4386	KABIR PANTH HINDU SCHOOL, SIPARIA ROAD, SIPARIA.	95	67	0	162	310
4445-01	ST. BRIGID'S GIRLS' R.C. SCHOOL, LA PASTORA STREET, SIPARIA.	76	186	2	264	1,031
4445-02	ST. BRIGID'S GIRLS' R.C. SCHOOL, LA PASTORA STREET, SIPARIA.	83	154	0	237	
4446	ST. BRIGID'S GIRLS' R.C. SCHOOL, LA PASTORA STREET, SIPARIA.	33	127	0	160	304
	<b>TOTALS CARRIED FORWARD</b>	1,562	1,831	14	3,407	6,728

**ELECTIONS TO THE COUNCIL OF THE SIPARIA CORPORATION, 2003  
ELECTORAL DISTRICT OF SIPARIA EAST/SAN FRANCIQUE SOUTH**

POLLING DIVISION	POLLING STATION	VOTES CAST FOR EACH CANDIDATE		REJECTED BALLOTS	VOTES CAST	ELECTORAL LIST
		HOOSAINIE, IRVING U.N.C.	RAMKISSOON, HARRIPERSAD P.N.M.			
NUMBER	ADDRESS			NUMBER AT EACH POLLING STATION	NUMBER AT EACH POLLING STATION	NUMBER OF NAMES ON LIST BY POLLING DIVISION
	<b>TOTALS BROUGHT FORWARD</b>	1,562	1,831	14	3,407	6,728
4450	ST. BRIGID'S GIRLS' R.C. SCHOOL, LA PASTORA STREET, SIPARIA.	45	275	0	320	730
4455	SIPARIA BOYS' R.C. SCHOOL, MARY STREET, SIPARIA.	33	95	0	128	295
4460	SIPARIA BOYS' R.C. SCHOOL, MARY STREET, SIPARIA.	38	68	0	106	251
	<b>TOTALS</b>	1,678	2,269	14	3,961	8,004

I hereby certify that the foregoing is a Statement of the Poll showing the number of votes cast for each Candidate, and do on this 15th day of July, 2003 declare HARRIPERSAD RAMKISSOON elected.

**STEPHEN CREESE**  
Returning Officer  
Electoral District of SIPARIA EAST/SAN FRANCIQUE SOUTH

**ELECTIONS TO THE COUNCIL OF THE SIPARIA CORPORATION, 2003  
ELECTORAL DISTRICT OF APEX/FYZABAD**

POLLING DIVISION	POLLING STATION	VOTES CAST FOR EACH CANDIDATE		REJECTED BALLOTS	VOTES CAST	ELECTORAL LIST
		MONGRU, RAMCHARAN U.N.C.	SANTOKHIE, SEEBARAN P.N.M.			
NUMBER	ADDRESS			NUMBER AT EACH POLLING STATION	NUMBER AT EACH POLLING STATION	NUMBER OF NAMES ON LIST BY POLLING DIVISION
*4420	AVOCAT VEDIC SCHOOL, SIPARIA OLD ROAD, SIPARIA.	180	166	3	349	553
4425-01	FYZABAD PRESBYTERIAN SCHOOL, LUM TACK HILL, FYZABAD.	50	212	0	262	879
4425-02	FYZABAD PRESBYTERIAN SCHOOL, LUM TACK HILL, FYZABAD.	51	167	0	218	
4430	FYZABAD PRESBYTERIAN SCHOOL, LUM TACK HILL, FYZABAD.	169	100	3	272	495
4435	KABIR PANTH HINDU SCHOOL, SIPARIA ROAD, SIPARIA.	179	174	2	355	701
4490	FYZABAD PRESBYTERIAN SCHOOL, LUM TACK HILL, FYZABAD.	27	51	0	78	169
	<b>TOTALS CARRIED FORWARD</b>	<b>656</b>	<b>870</b>	<b>8</b>	<b>1,534</b>	<b>2,797</b>

\* - Polling Station where the ballots of Special Electors were intermixed (Rule 93, of the Election (Amendment) Rules, 1986).

**ELECTIONS TO THE COUNCIL OF THE SIPARIA CORPORATION, 2003  
ELECTORAL DISTRICT OF APEX/FYZABAD**

POLLING DIVISION	POLLING STATION	VOTES CAST FOR EACH CANDIDATE		REJECTED BALLOTS	VOTES CAST	ELECTORAL LIST
		MONGRU, RAMCHARAN U.N.C.	SANTOKHIE, SEEBARAN P.N.M.			
NUMBER	ADDRESS			NUMBER AT EACH POLLING STATION	NUMBER AT EACH POLLING STATION	NUMBER OF NAMES ON LIST BY POLLING DIVISION
	<b>TOTALS BROUGHT FORWARD</b>	656	870	8	1,534	2,797
4495-01	FYZABAD PRESBYTERIAN SCHOOL, LUM TACK HILL, FYZABAD.	31	166	0	197	775
4495-02	FYZABAD PRESBYTERIAN SCHOOL, LUM TACK HILL, FYZABAD.	64	160	0	224	
4500	FYZABAD GOVERNMENT SCHOOL, PEPPER VILLAGE, FYZABAD.	166	153	1	320	610
4505-01	FYZABAD GOVERNMENT SCHOOL, PEPPER VILLAGE, FYZABAD.	226	78	1	305	976
4505-02	FYZABAD GOVERNMENT SCHOOL, PEPPER VILLAGE, FYZABAD.	181	73	2	256	
4510-01	FYZABAD ANGLICAN SECONDARY SCHOOL, CREST CAMP, FYZABAD.	92	153	0	245	952
4510-02	FYZABAD ANGLICAN SECONDARY SCHOOL, CREST CAMP, FYZABAD.	104	135	0	239	
	<b>TOTALS CARRIED FORWARD</b>	1,520	1,788	12	3,320	6,110



**ELECTIONS TO THE COUNCIL OF THE SIPARIA CORPORATION, 2003  
ELECTORAL DISTRICT OF APEX/FYZABAD**

POLLING DIVISION	POLLING STATION	VOTES CAST FOR EACH CANDIDATE		REJECTED BALLOTS	VOTES CAST	ELECTORAL LIST
		MONGRU, RAMCHARAN U.N.C.	SANTOKHIE, SEEBARAN P.N.M.			
NUMBER	ADDRESS			NUMBER AT EACH POLLING STATION	NUMBER AT EACH POLLING STATION	NUMBER OF NAMES ON LIST BY POLLING DIVISION
	<b>TOTALS BROUGHT FORWARD</b>	1,520	1,788	12	3,320	6,110
4515	FYZABAD ANGLICAN SECONDARY SCHOOL, CREST CAMP, FYZABAD.	55	67	0	122	274
4520 &	FOREST RESERVE A.C. SCHOOL, MAIN ROAD, FOREST RESERVE.	85	85	0	170	326
4525	FOREST RESERVE A.C. SCHOOL, MAIN ROAD, FOREST RESERVE.					
	<b>TOTALS</b>	1,660	1,940	12	3,612	6,710

T/7

I hereby certify that the foregoing is a Statement of the Poll showing the number of votes cast for each Candidate, and do on this 15th day of July, 2003 declare SEEBARAN SANTOKHIE elected.

**STEPHEN CREESE**  
Returning Officer  
Electoral District of APEX/FYZABAD

**ELECTIONS TO THE COUNCIL OF THE SIPARIA CORPORATION, 2003  
ELECTORAL DISTRICT OF SIPARIA WEST**

POLLING DIVISION	POLLING STATION	VOTES CAST FOR EACH CANDIDATE		REJECTED BALLOTS	VOTES CAST	ELECTORAL LIST
		BALLIRAM, ROOPCHAND P.N.M.	RAMROOP, RISHI U.N.C.			
NUMBER	ADDRESS			NUMBER AT EACH POLLING STATION	NUMBER AT EACH POLLING STATION	NUMBER OF NAMES ON LIST BY POLLING DIVISION
4440-01	KABIR PANTH HINDU SCHOOL, SIPARIA ROAD, SIPARIA.	127	151	0	278	1,146
4440-02	KABIR PANTH HINDU SCHOOL, SIPARIA ROAD, SIPARIA.	66	196	1	263	
4465-01	ST. BRIGID'S GIRLS' R.C. SCHOOL, LA PASTORA STREET, SIPARIA.	217	21	1	239	946
4465-02	ST. BRIGID'S GIRLS' R.C. SCHOOL, LA PASTORA STREET, SIPARIA.	192	24	4	220	
4470	ERIN ROAD PRESBYTERIAN SCHOOL, SIPARIA-ERIN ROAD, QUARRY VILLAGE.	261	97	3	361	771
* 4471	ERIN ROAD PRESBYTERIAN SCHOOL, SIPARIA-ERIN ROAD, QUARRY VILLAGE.	187	111	2	300	431
4475	ERIN ROAD PRESBYTERIAN SCHOOL, SIPARIA-ERIN ROAD, QUARRY VILLAGE.	137	123	0	260	531
<b>TOTALS CARRIED FORWARD</b>		<b>1,187</b>	<b>723</b>	<b>11</b>	<b>1,921</b>	<b>3,825</b>

\* - Polling Station where the ballots of Special Electors were Intermixed (Rule 93, of the Election (Amendment) Rules, 1986).

**ELECTIONS TO THE COUNCIL OF THE SIPARIA CORPORATION, 2003  
ELECTORAL DISTRICT OF SIPARIA WEST**

POLLING DIVISION	POLLING STATION	VOTES CAST FOR EACH CANDIDATE		REJECTED BALLOTS	VOTES CAST	ELECTORAL LIST
		BALLIRAM, ROOPCHAND P.N.M.	RAMROOP, RISHI U.N.C.			
NUMBER	ADDRESS			NUMBER AT EACH POLLING STATION	NUMBER AT EACH POLLING STATION	NUMBER OF NAMES ON LIST BY POLLING DIVISION
	<b>TOTALS BROUGHT FORWARD</b>	1,187	723	11	1,921	3,825
4480-01	SIPARIA SENIOR COMPREHENSIVE SCH., LA BREA TRACE, SIPARIA.	148	77	0	225	1,022
4480-02	SIPARIA SENIOR COMPREHENSIVE SCH., LA BREA TRACE, SIPARIA.	84	179	1	264	
4485	FYZABAD ANGLICAN SECONDARY SCH., CREST CAMP, FYZABAD.	175	80	1	256	542
4540	SANTA FLORA GOVERNMENT SCHOOL, SCHOOL ROAD, SANTA FLORA.	153	16	0	169	413
4541-01	SANTA FLORA GOVERNMENT SCHOOL, SCHOOL ROAD, SANTA FLORA.	197	36	0	233	1,051
4541-02	SANTA FLORA GOVERNMENT SCHOOL, SCHOOL ROAD, SANTA FLORA.	182	36	1	219	
4550	PALO SECO SECONDARY SCHOOL, SIPARIA-ERIN ROAD, PALO SECO.	230	74	0	304	652
	<b>TOTALS</b>	2,356	1,221	14	3,591	7,505

I hereby certify that the foregoing is a Statement of the Poll showing the number of votes cast for each Candidate, and do on this 15th day of July, 2003 declare ROOPCHAND BALLIRAM elected.

**BALDATH HANDLAL**  
Returning Officer  
Electoral District of SIPARIA WEST

**ELECTIONS TO THE COUNCIL OF THE SIPARIA CORPORATION, 2003  
ELECTORAL DISTRICT OF OTAHEITE/ROUSILLAC**

POLLING DIVISION NUMBER	POLLING STATION ADDRESS	VOTES CAST FOR EACH CANDIDATE		REJECTED BALLOTS	VOTES CAST	ELECTORAL LIST
		BASDEO, SHARMA U.N.C.	MAHARAJ, GAYA PERSAD P.N.M.			
4405-01	SOUTH OROPOUCHE R.C. SCHOOL, SOUTH OROPOUCHE.	156	143	3	302	2,481
4405-02	SOUTH OROPOUCHE R.C. SCHOOL, SOUTH OROPOUCHE.	149	99	0	248	
4405-03	SOUTH OROPOUCHE R.C. SCHOOL, SOUTH OROPOUCHE.	125	63	2	190	
4405-04	SOUTH OROPOUCHE R.C. SCHOOL, SOUTH OROPOUCHE.	209	106	1	316	
4410	AVOCAT COMMUNITY CENTRE, FYZABAD ROAD, AVOCAT.	179	156	0	335	675
*4415	FYZABAD GOVERNMENT SCHOOL, PEPPER VILLAGE, FYZABAD.	151	153	2	306	440
4605	ROUSILLAC HINDU SCHOOL, GRANTS TRACE, ROUSILLAC.	379	95	2	476	751
4610-01	ROUSILLAC COMMUNITY CENTRE, HAPPY HILL ROUSILLAC.	207	140	2	349	1,706
	<b>TOTALS CARRIED FORWARD</b>	<b>1,555</b>	<b>955</b>	<b>12</b>	<b>2,522</b>	<b>6,053</b>

\* - Polling Station where the ballots of Special Electors were intermixed (Rule 93, of the Election (Amendment) Rules, 1986).

**ELECTIONS TO THE COUNCIL OF THE SIPARIA CORPORATION, 2003  
ELECTORAL DISTRICT OF OTAHEITE/ROUSILLAC**

POLLING DIVISION NUMBER	POLLING STATION ADDRESS	VOTES CAST FOR EACH CANDIDATE		REJECTED BALLOTS NUMBER AT EACH POLLING STATION	VOTES CAST NUMBER AT EACH POLLING STATION	ELECTORAL LIST NUMBER OF NAMES ON LIST BY POLLING DIVISION
		BASDEO, SHARMA U.N.C.	MAHARAJ, GAYA PERSAD P.N.M.			
	<b>TOTALS BROUGHT FORWARD</b>	1,555	955	12	2,522	6,053
4610-02	ROUSILLAC COMMUNITY CENTRE, HAPPY HILL ROUSILLAC.	177	102	2	281	
4610-03	ROUSILLAC COMMUNITY CENTRE, HAPPY HILL ROUSILLAC.	214	85	1	300	
4615-01	ROUSILLAC PRESBYTERIAN SCHOOL SOUTHERN MAIN ROAD, ROUSILLAC.	186	69	1	256	865
4615-02	ROUSILLAC PRESBYTERIAN SCHOOL, SOUTHERN MAIN ROAD, ROUSILLAC.	178	64	1	243	
4631-01	LA BREA COMMUNITY CENTRE, POINT SABLE ROAD, LA BREA.	65	206	4	275	1,212
4631-02	LA BREA COMMUNITY CENTRE, POINT SABLE ROAD, LA BREA.	77	194	0	271	
	<b>TOTALS</b>	2,452	1,675	21	4,148	8,130

275

I hereby certify that the foregoing is a Statement of the Poll showing the number of votes cast for each Candidate, and do on this 15th day of July, 2003 declare SHARMA BASDEO elected.

**PATRICK PHILLIP**  
Returning Officer  
Electoral District of OTAHEITE/ROUSILLAC

**ELECTIONS TO THE COUNCIL OF THE SIPARIA CORPORATION, 2003  
ELECTORAL DISTRICT OF BRIGHTON/VESSIGNY**

POLLING DIVISION  NUMBER	POLLING STATION  ADDRESS	VOTES CAST FOR EACH CANDIDATE		REJECTED BALLOTS	VOTES CAST	ELECTORAL LIST
		ALEXANDER, BERNARD U.N.C.	THOMPSON, JUNIOR P.N.M.	NUMBER AT EACH POLLING STATION	NUMBER AT EACH POLLING STATION	NUMBER OF NAMES ON LIST BY POLLING DIVISION
4620-01	SOBO COMMUNITY CENTRE, SOBO VILLAGE, LA BREA.	35	125	2	162	778
4620-02	SOBO COMMUNITY CENTRE, SOBO VILLAGE, LA BREA.	71	57	0	128	
4625	VESSIGNY SECONDARY SCHOOL, SOUTHERN MAIN ROAD, VESSIGNY VILLAGE.	23	252	2	277	711
4630	LA BREA COMMUNITY CENTRE, POINT SABLE ROAD, LA BREA.	5	207	2	214	469
*4632	BRIGHTON A.C. SCHOOL, SOUTHERN MAIN ROAD, LA BREA.	58	344	1	403	752
4635	LA BREA COMMUNITY CENTRE, POINT SABLE ROAD, LA BREA.	5	69	0	74	128
4640	BRIGHTON A.C. SCHOOL, SOUTHERN MAIN ROAD, LA BREA.	6	247	1	254	622
	<b>TOTALS CARRIED FORWARD</b>	<b>203</b>	<b>1,301</b>	<b>8</b>	<b>1,512</b>	<b>3,460</b>

\* - Polling Station where the ballots of Special Electors were intermixed (Rule 93, of the Election (Amendment) Rules, 1986).

ELECTIONS TO THE COUNCIL OF THE SIPARIA CORPORATION, 2003  
ELECTORAL DISTRICT OF BRIGHTON/VESSIGNY

POLLING DIVISION  NUMBER	POLLING STATION  ADDRESS	VOTES CAST FOR EACH CANDIDATE		REJECTED BALLOTS	VOTES CAST	ELECTORAL LIST
		ALEXANDER, BERNARD U.N.C.	THOMPSON, JUNIOR P.N.M.	NUMBER AT EACH POLLING STATION	NUMBER AT EACH POLLING STATION	NUMBER OF NAMES ON LIST BY POLLING DIVISION
	<b>TOTALS BROUGHT FORWARD</b>	203	1,301	8	1,512	3,460
4645	LA BREA R.C. SCHOOL, RAIL ROAD AVENUE, LA BREA.	2	114	1	117	285
4650	LA BREA R.C. SCHOOL, RAIL ROAD AVENUE, LA BREA.	3	85	1	89	157
4655	LA BREA R.C. SCHOOL, RAIL ROAD AVENUE, LA BREA.	6	221	1	228	453
4660	LA BREA R.C. SCHOOL, RAIL ROAD AVENUE, LA BREA.	6	88	1	95	230
4665	VESSIGNY SECONDARY SCHOOL, SOUTHERN MAIN ROAD, VESSIGNY VILLAGE.	21	230	0	251	755
4670	VANCE RIVER R.C. SCHOOL, KERN STREET, VANCE RIVER.	18	133	0	151	451
4675	VANCE RIVER R.C. SCHOOL, KERN STREET, VANCE RIVER.	1	24	0	25	56
	<b>TOTALS CARRIED FORWARD</b>	260	2,196	12	2,468	5,847

**ELECTIONS TO THE COUNCIL OF THE SIPARIA CORPORATION, 2003  
ELECTORAL DISTRICT OF BRIGHTON/VESSIGNY**

POLLING DIVISION  NUMBER	POLLING STATION  ADDRESS	VOTES CAST FOR EACH CANDIDATE		REJECTED BALLOTS	VOTES CAST	ELECTORAL LIST
		ALEXANDER, BERNARD U.N.C.	THOMPSON, JUNIOR P.N.M.	NUMBER AT EACH POLLING STATION	NUMBER AT EACH POLLING STATION	NUMBER OF NAMES ON LIST BY POLLING DIVISION
	<b>TOTALS BROUGHT FORWARD</b>	260	2,196	12	2,468	5,847
4677	VANCE RIVER R.C. SCHOOL, KERN STREET, VANCE RIVER.	4	25	0	29	91
4680	GUAPO GOVERNMENT PRIMARY SCHOOL SOUTHERN MAIN ROAD, GUAPO.	8	214	1	223	533
4685	GUAPO COMMUNITY CENTRE, SOUTHERN MAIN ROAD, GONZALES VILLAGE, GUAPO.	16	218	3	237	664
4690	GUAPO COMMUNITY CENTRE, SOUTHERN MAIN ROAD, GONZALES VILLAGE, GUAPO.	7	108	0	115	360
	<b>TOTALS</b>	295	2,761	16	3,072	7,495

I hereby certify that the foregoing is a Statement of the Poll showing the number of votes cast for each Candidate, and do on this 15th day of July, 2003 declare JUNIOR THOMPSON elected.

PATRICK PHILLIP  
Returning Officer  
Electoral District of BRIGHTON/VESSIGNY



ELECTIONS TO THE COUNCIL OF THE SIPARIA CORPORATION, 2003  
ELECTORAL DISTRICT OF CEDROS

POLLING DIVISION NUMBER	POLLING STATION ADDRESS	VOTES CAST FOR EACH CANDIDATE		REJECTED BALLOTS NUMBER AT EACH POLLING STATION	VOTES CAST NUMBER AT EACH POLLING STATION	ELECTORAL LIST NUMBER OF NAMES ON LIST BY POLLING DIVISION
		ROBERTS, WILFRED P.N.M.	TEELUCKSINGH, SAMNARINE U.N.C.			
* 4785	CAP-DE-VILLE GOVERNMENT SCHOOL, ERIN ROAD, CAP-DE-VILLE.	173	118	2	293	519
4790-01	CAP-DE-VILLE COMMUNITY CENTRE, ERIN ROAD, CAP-DE-VILLE.	166	50	1	217	1,411
4790-02	CAP-DE-VILLE COMMUNITY CENTRE, ERIN ROAD, CAP-DE-VILLE.	156	61	1	218	
4795	CHATHAM GOVERNMENT SCHOOL, CHATHAM ROAD, CHATHAM.	66	118	0	184	407
4800	CHATHAM GOVERNMENT SCHOOL, CHATHAM ROAD, CHATHAM.	167	95	1	263	494
4805	SOUTHERN CENTRAL A.C. SCHOOL, SOUTHERN MAIN ROAD, COROMANDEL.	54	248	1	303	582
4810-01	GRANVILLE R.C. SCHOOL, SYFOO TRACE, GRANVILLE.	50	244	1	295	1,018
4810-02	GRANVILLE R.C. SCHOOL, SYFOO TRACE, GRANVILLE.	35	219	1	255	
TOTALS CARRIED FORWARD		867	1,153	8	2,028	4,431

\* - Polling Station where the ballots of Special Electors were intermixed (Rule 93, of the Election (Amendment) Rules, 1986).

**ELECTIONS TO THE COUNCIL OF THE SIPARIA CORPORATION, 2003  
ELECTORAL DISTRICT OF CEDROS**

POLLING DIVISION NUMBER	POLLING STATION ADDRESS	VOTES CAST FOR EACH CANDIDATE		REJECTED BALLOTS	VOTES CAST	ELECTORAL LIST
		ROBERTS, WILFRED P.N.M.	TEELUCKSINGH, SAMNARINE U.N.C.	NUMBER AT EACH POLLING STATION	NUMBER AT EACH POLLING STATION	NUMBER OF NAMES ON LIST BY POLLING DIVISION
	<b>TOTALS BROUGHT FORWARD</b>	867	1,153	8	2,028	4,431
4815-01	CEDROS A.C. SCHOOL, SOUTHERN MAIN ROAD, BONASSE VILLAGE.	104	118	1	223	789
4815-02	CEDROS A.C. SCHOOL, SOUTHERN MAIN ROAD, BONASSE VILLAGE.	87	128	1	216	
4820	CEDROS A.C. SCHOOL, SOUTHERN MAIN ROAD, BONASSE VILLAGE.	51	140	3	194	337
4825	CEDROS COMMUNITY CENTRE BONASSE VILLAGE, CEDROS.	110	198	0	308	571
4830	LOCHMABEN R.C. SCHOOL, PERSEVERANCE ROAD, FULLERTON VILLAGE, CEDROS.	138	201	6	345	559
4835	LOCHMABEN R.C. SCHOOL, PERSEVERANCE ROAD, FULLERTON VILLAGE, CEDROS.	28	81	1	110	183
4840	ICACOS HEALTH CENTRE, ICACOS MAIN ROAD, ICACOS VILLAGE.	218	154	2	374	589
	<b>TOTALS</b>	1,603	2,173	22	3,798	7,459

I hereby certify that the foregoing is a Statement of the Poll showing the number of votes cast for each Candidate, and do on this 15th day of July, 2003 declare SAMNARINE TEELUCKSINGH elected.

**BALDATH NANDLAL**  
Returning Officer  
Electoral District of CEDROS

ELECTIONS TO THE COUNCIL OF THE SIPARIA CORPORATION, 2003  
ELECTORAL DISTRICT OF ERIN

POLLING DIVISION  NUMBER	POLLING STATION  ADDRESS	VOTES CAST FOR EACH CANDIDATE			REJECTED BALLOTS  NUMBER AT EACH POLLING STATION	VOTES CAST  NUMBER AT EACH POLLING STATION	ELECTORAL LIST  NUMBER OF NAMES ON LIST BY POLLING DIVISION
		HALLS, LEONARD U.N.C.	MOREAN, FRANCIS IND.	SALAZAR, PHILLIP P.N.M.			
4530	FOREST RESERVE A.C. SCHOOL, MAIN ROAD, FOREST RESERVE.	6	0	17	0	23	59
4535-01	SANTA FLORA E.C. SCHOOL, SIPARIA-ERIN ROAD, SANTA FLORA.	17	2	158	0	177	877
4535-02	SANTA FLORA E.C. SCHOOL, SIPARIA-ERIN ROAD, SANTA FLORA.	31	6	130	1	168	
4555-01	PALO SECO SECONDARY SCHOOL, SIPARIA-ERIN ROAD, PALO SECO.	0	6	180	0	186	972
4555-02	PALO SECO SECONDARY SCHOOL, SIPARIA-ERIN ROAD, PALO SECO.	14	7	152	0	173	
4560	PALO SECO GOVERNMENT SCHOOL, SIPARIA-ERIN ROAD, PALO SECO.	25	10	125	0	160	455
	TOTALS CARRIED FORWARD	93	31	762	1	887	2,363

ELECTIONS TO THE COUNCIL OF THE SIPARIA CORPORATION, 2003  
ELECTORAL DISTRICT OF ERIN

POLLING DIVISION	POLLING STATION	VOTES CAST FOR EACH CANDIDATE			REJECTED BALLOTS	VOTES CAST	ELECTORAL LIST
		HALLS, LEONARD U.N.C.	MOREAN, FRANCIS IND.	SALAZAR, PHILLIP P.N.M.			
NUMBER	ADDRESS						NUMBER OF NAMES ON LIST BY POLLING DIVISION
	TOTALS BROUGHT FORWARD	93	31	762	1	887	2,363
4565-01	PALO SECO GOVERNMENT SCHOOL, SIPARIA-ERIN ROAD, PALO SECO.	6	11	128	1	146	759
4565-02	PALO SECO GOVERNMENT SCHOOL, SIPARIA-ERIN ROAD, PALO SECO.	17	13	93	0	123	
4570	PALO SECO GOVERNMENT SCHOOL, SIPARIA-ERIN ROAD, PALO SECO.	13	21	170	0	204	549
4575-01	RANCHO QUEMADO GOV'T PRIMARY SCH., RANCHO SOUTH TRACE, RANCHO QUEMADO.	19	10	116	0	145	1,030
4575-02	RANCHO QUEMADO GOV'T PRIMARY SCH., RANCHO SOUTH TRACE, RANCHO QUEMADO.	22	9	112	0	143	
4580	ERIN R.C. SCHOOL, SIPARIA-ERIN ROAD, ERIN.	30	4	147	2	183	650
4585	BUENOS AYRES GOV'T SCHOOL, ERIN ROAD, BUENOS AYRES.	19	6	96	0	121	391
	TOTALS CARRIED FORWARD	219	105	1,624	4	1,952	5,742

202

ELECTIONS TO THE COUNCIL OF THE SIPARIA CORPORATION, 2003  
ELECTORAL DISTRICT OF ERIN

POLLING DIVISION	POLLING STATION	VOTES CAST FOR EACH CANDIDATE			REJECTED BALLOTS	VOTES CAST	ELECTORAL LIST
		HALLS, LEONARD U.N.C.	MOREAN, FRANCIS IND.	SALAZAR, PHILLIP P.N.M.			
NUMBER	ADDRESS						NUMBER OF NAMES ON LIST BY POLLING DIVISION
	<b>TOTALS BROUGHT FORWARD</b>	219	105	1,624	4	1,952	5,742
* 4590	CAP-DE-VILLE GOVERNMENT SCHOOL, ERIN ROAD, CAP-DE-VILLE.	43	5	81	0	129	144
4595-01	SALAZAR TRACE GOVERNMENT SCHOOL, SALAZAR TRACE, POINT FORTIN.	55	5	116	0	176	1,146
4595-02	SALAZAR TRACE GOVERNMENT SCHOOL, SALAZAR TRACE, POINT FORTIN.	99	1	112	0	212	
4600	GUAPO GOVERNMENT PRIMARY SCHOOL, SOUTHERN MAIN ROAD, GUAPO.	1	2	69	0	72	263
	<b>TOTALS</b>	417	118	2,002	4	2,541	7,295

283

\* - Polling Station where the ballots of Special Electors were Intermixed (Rule 93, of the Election (Amendment) Rules, 1986).

I hereby certify that the foregoing is a Statement of the Poll showing the number of votes cast for each Candidate, and do on this 15th day of July, 2003 declare PHILLIP SALAZAR elected.

BALDATH NANDLAL  
Returning Officer  
Electoral District of ERIN

LOCAL GOVERNMENT ELECTIONS, 2003  
SUMMARY OF APPENDIX 1

ELECTORAL DISTRICT	ELECTORAL LIST	VALID VOTES POLLED	REJECTED BALLOTS	TOTAL BALLOTS CAST	CANDIDATES DECLARED ELECTED AND THEIR PARTY AFFILIATION
<b>MUNICIPAL CORPORATION OF PORT OF SPAIN</b>					
ST. JAMES WEST	2,835	820	16	836	WENDELL STEPHEN P.N.M.
ST. JAMES EAST	2,784	807	3	810	RISHI LAKHAN P.N.M.
WOODBROOK	3,045	947	6	953	CYNTHIA PIPER P.N.M.
NORTHERN PORT OF SPAIN	3,057	787	3	790	JANICE WALLACE-HENRY P.N.M.
BELMONT EAST	2,671	860	4	864	JOEL BRENT LONDON P.N.M.
BELMONT NORTH AND WEST	2,922	750	1	751	BERTRAM ALLETTE P.N.M.
SOUTHERN PORT OF SPAIN	2,933	865	4	869	DENISE ALEONG-THOMAS P.N.M.
EAST DRY RIVER	2,624	746	3	749	MC DONALD MORRIS P.N.M.
ST. ANNS RIVER SOUTH	3,053	818	2	820	ASHTINE ANN THOMASON P.N.M.
ST. ANNS RIVER CENTRAL	2,580	613	3	616	PETER JOHN P.N.M.
ST. ANNS RIVER NORTH	2,581	527	3	530	NEUBUN CLARKE P.N.M.
BELMONT SOUTH	2,655	722	2	724	JENNEL YOUNG P.N.M.
<b>SUB-TOTALS</b>	<b>33,740</b>	<b>9,262</b>	<b>50</b>	<b>9,312</b>	
<b>MUNICIPAL CORPORATION OF SAN FERNANDO</b>					
MARABELLA WEST	5,404	2,221	9	2,230	JENNIFER MARRYSHOW P.N.M.
MARABELLA EAST	5,445	2,309	6	2,315	MALIKA BLAIR P.N.M.
MARABELLA SOUTH/VISTABELLA	4,386	2,048	6	2,054	TINA GRONLUND-NUNEZ P.N.M.
PLEASANTVILLE	4,933	2,189	8	2,197	MARION NORTON P.N.M.
COCOYEA/TAROUBA	5,309	2,753	5	2,758	LESLIE LYNCH P.N.M.
MON REPOS/NAVET	5,079	2,211	8	2,219	WENDY DONNA GIBBS P.N.M.
SPRINGVALE/PARADISE	4,456	2,287	15	2,302	SHARON LAUREN THOMAS-LONEY P.N.M.
LES EFFORTS WEST/LA ROMAIN	4,891	2,443	12	2,455	CAROL CUFFY-DOWLAT U.N.C.
LES EFFORTS EAST/CIPERO	4,514	2,193	3	2,196	KAZIM HOSEIN P.N.M.
<b>SUB-TOTALS</b>	<b>44,417</b>	<b>20,654</b>	<b>72</b>	<b>20,726</b>	
<b>MUNICIPAL CORPORATION OF ARIMA</b>					
CALVARY	3,103	1,023	3	1,026	PHERIA FOURNILLIER P.N.M.
ARIMA NORTHEAST	2,974	854	3	857	KAREN M. NELSON P.N.M.
ARIMA WEST	3,173	996	3	999	RICARDO BHARATH-HERNANDEZ P.N.M.
ARIMA CENTRAL	3,006	1,101	9	1,110	DONNA LA-FOUCADE P.N.M.
MALABAR	3,577	1,249	5	1,254	ST. SERVIUS PAMPHILE P.N.M.
O'MEARA	3,358	1,141	4	1,145	ANDRE MALONEY P.N.M.
TUMPUNA	3,180	1,031	2	1,033	RENWRICK AUSTIN P.N.M.
<b>SUB-TOTALS</b>	<b>22,371</b>	<b>7,395</b>	<b>29</b>	<b>7,424</b>	

LOCAL GOVERNMENT ELECTIONS, 2003  
SUMMARY OF APPENDIX I

ELECTORAL DISTRICT	ELECTORAL LIST	VALID VOTES POLLED	REJECTED BALLOTS	TOTAL BALLOTS CAST	CANDIDATES DECLARED ELECTED AND THEIR PARTY AFFILIATION
<b>MUNICIPAL CORPORATION OF POINT FORTIN</b>					
TECHIER/GUAPO	2,567	1,048	1	1,049	CHERYL NICHOLAS P.N.M.
NEWLANDS/MAHAICA	2,294	833	3	836	MARLON RICHARDSON P.N.M.
EGYPT	2,512	826	3	829	VALENTINE FERDINAND P.N.M.
CAP-DE-VILLE	2,395	878	1	879	PAUL A. SEAN BHARAT P.N.M.
HOLLYWOOD	2,313	850	6	856	KENNEDY RICHARDS P.N.M.
FANNY VILLAGE	2,153	832	5	837	NATASHA HAGLEY P.N.M.
<b>SUB-TOTALS</b>	<b>14,234</b>	<b>5,267</b>	<b>19</b>	<b>5,286</b>	
<b>MUNICIPAL CORPORATION OF CHAGUANAS</b>					
FELICITY/ENDEAVOUR	5,838	2,955	9	2,964	ORLANDO NAGESSAR U.N.C.
EDINBURGH/LONGDENVILLE	6,864	3,271	14	3,285	BERNARD BAILEY P.N.M.
MONTROSE	5,595	2,765	8	2,773	GOPAUL BOODHAN U.N.C.
CUNUPIA	5,582	2,417	11	2,428	NARSINGH RAMBARRAN U.N.C.
ENTERPRISE NORTH	6,761	2,963	15	2,978	PATRICIA BAPTISTE P.N.M.
ENTERPRISE SOUTH	6,762	3,090	13	3,103	RONALD HEERA P.N.M.
CHARLEVILLE	6,192	2,434	8	2,442	FALISHA ISAHAK U.N.C.
MUNROE ROAD/CARONI SAVANNAH	5,871	2,493	7	2,500	JOEY SAMUEL U.N.C.
<b>SUB-TOTALS</b>	<b>49,465</b>	<b>22,388</b>	<b>85</b>	<b>22,473</b>	
<b>REGIONAL CORPORATION OF DIEGO MARTIN</b>					
CHAGUARAMAS/GLENCOE	8,280	1,742	13	1,755	NELSON SINNETTE P.N.M.
GOODWOOD/LA PUERTA	7,603	1,762	5	1,767	SUSAN HONG P.N.M.
COVIGNE/RICHPLAIN	8,383	1,742	11	1,753	CLAUDIA SHEPPARD P.N.M.
DIAMONDVALE	6,997	1,974	3	1,977	GAIL DONNA LA TOUCHE P.N.M.
MORNE COCO/ALYCE GLEN	7,687	1,785	7	1,792	LYNDON GEORGE P.N.M.
PETT VALLEY/COCORITE	8,129	1,624	9	1,633	IRENE HINDS P.N.M.
ST. LUCIEN/CAMERON HILL	8,707	2,050	11	2,061	BERNARD CROPPER P.N.M.
MOKA/BOISSIERE NO. 2	6,888	1,462	7	1,469	JOEL MARTINEZ P.N.M.
BELLEVUE/BOISSIERE NO. 1	6,883	1,467	7	1,474	ENA ADDLY P.N.M.
<b>SUB-TOTALS</b>	<b>69,557</b>	<b>15,608</b>	<b>73</b>	<b>15,681</b>	

LOCAL GOVERNMENT ELECTIONS, 2003  
SUMMARY OF APPENDIX 1

ELECTORAL DISTRICT	ELECTORAL LIST	VALID VOTES POLLED	REJECTED BALLOTS	TOTAL BALLOTS CAST	CANDIDATES DECLARED ELECTED AND THEIR PARTY AFFILIATION
<b>REGIONAL CORPORATION OF SAN JUAN/LAVENTILLE</b>					
MARACAS BAY/SANTA CRUZ/ LA FILLETTE	10,033	2,294	5	2,299	HENRY NICHOLAS P.N.M.
FEBEAU/BOURG MULATRESSE	9,253	2,214	8	2,222	JENNIFER GUERRA P.N.M.
MORVANT/UPPER MALICK	9,988	2,018	6	2,024	JEFFREY REYES P.N.M.
SAN JUAN WEST/CALEDONIA	10,603	2,582	11	2,593	KWESI ANTOINE P.N.M.
ST. ANNS/CASCADE/HON REPOS WEST	8,764	1,703	11	1,714	JUNIOR JACKY P.N.M.
ST. BARBS/CHINAPOO	9,687	1,697	12	1,709	RICHARD WALCOTT P.N.M.
BEETHAM/PICTON	9,643	1,922	7	1,929	LINDA HOLLINGSWORTH P.N.M.
SUCCESS/TROU MACAQUE	9,284	2,002	6	2,008	JAMES HENRY P.N.M.
ARANGUEZ/WARNER VILLAGE	9,297	3,902	9	3,911	SANTAN RAMJIT U.N.C.
BARATARIA	9,021	3,594	7	3,601	DAVLIN THOMAS P.N.M.
PETIT BOURG/MOUNT LAMBERT/ CHAMPS FLEURS	9,293	2,936	3	2,939	CHRISTOPHER PERREIRA P.N.M.
SAN JUAN EAST	8,749	3,756	10	3,766	NAZEEMOOL MOHAMMED U.N.C.
<b>SUB-TOTALS</b>	<b>113,615</b>	<b>30,620</b>	<b>95</b>	<b>30,715</b>	
<b>REGIONAL CORPORATION OF TUNAPUNA/PIARCO</b>					
MARACAS/ST. JOSEPH	10,289	3,299	8	3,307	CHRYSANTHA JOSEPH P.N.M.
AUZONVILLE/ST.BENEDICT	10,459	3,963	13	3,976	PRISCA FERGUSON P.N.M.
VALSAYN NORTH/CUREPE/PASEA	9,685	3,755	11	3,766	ROSANNA SOOKDEO U.N.C.
CAURA/PARADISE/TACARIGUA	9,374	4,385	16	4,401	OMADHATH RAMKISSOON U.N.C.
MACOYA/TRINITY	10,228	4,799	12	4,811	VERNELL SYLVESTER HAYNES P.N.M.
LOPINOT/FIVE RIVERS	9,756	3,412	12	3,424	BERNADINE ESTRADA-SANDY P.N.M.
BON AIR/AROUCA/CANE FARM	10,142	3,612	8	3,620	PATRICIA MEJIAS P.N.M.
VALSATN SOUTH/CARAPO	10,983	3,714	11	3,725	KHADIJAH AMEEN U.N.C.
ST. HELENA/WARRENVILLE	11,291	4,338	14	4,352	DEOKIE DEONARINE U.N.C.
MAUSICA/MALONEY	11,106	3,217	6	3,223	ERIC RIBEIRO P.N.M.
LA FLORISSANTE/CLEAVER	9,846	2,691	11	2,702	PAUL GUERRA P.N.M.
BLANCHISSEUSE/SANTA ROSA	10,328	2,578	7	2,585	CAROL CHARLES P.N.M.
WALLERFIELD/LA HORQUETTA	10,583	2,810	7	2,817	ONIKA MYERS P.N.M.
<b>SUB-TOTALS</b>	<b>134,070</b>	<b>46,573</b>	<b>136</b>	<b>46,709</b>	

000



LOCAL GOVERNMENT ELECTIONS, 2003  
SUMMARY OF APPENDIX I

ELECTORAL DISTRICT	ELECTORAL LIST	VALID VOTES POLLED	REJECTED BALLOTS	TOTAL BALLOTS CAST	CANDIDATES DECLARED ELECTED AND THEIR PARTY AFFILIATION
<b>REGIONAL CORPORATION OF SANGRE GRANDE</b>					
TOCO/FISHING POND	5,504	1,559	5	1,564	MARTIN RONDON P.N.M.
SANGRE GRANDE NORTHEAST	6,387	2,706	7	2,713	CARL QUAMINA P.N.M.
VALENCIA	6,795	1,927	11	1,938	DAVID GADAR P.N.M.
SANGRE GRANDE NORTH	6,706	2,801	11	2,812	RICHARD MUNGO P.N.M.
CUMUTO/TAMANA	6,292	3,149	10	3,159	RONNIE LA BORDE P.N.M.
HANZANILLA	5,852	2,826	12	2,838	BHARATH LOCHAN P.N.M.
SANGRE GRANDE SOUTH	6,332	2,764	10	2,774	EULIN TRIM P.N.M.
<b>SUB-TOTALS</b>	<b>43,868</b>	<b>17,732</b>	<b>66</b>	<b>17,798</b>	
<b>REGIONAL CORPORATION OF RIO CLARO/MAYARO</b>					
BICHE/CHARUMA	3,612	2,185	10	2,195	GLEN RAM U.N.C.
RIO CLARO SOUTH	3,842	2,334	20	2,354	GANGARAM RAMLOGAN U.N.C.
RIO CLARO NORTH	3,637	2,161	16	2,177	HAZARIE RAMDEEN U.N.C.
COCAL/MAFEKING	4,351	2,268	14	2,282	FITZROY OTTLEY P.N.M.
ECCLESVILLE	4,432	2,892	22	2,914	DANSAM DHANSOOK P.N.M.
MAYARO/GUAYAGUAYARE	4,399	2,151	11	2,162	MATTHEW PIERRE P.N.M.
<b>SUB-TOTALS</b>	<b>24,273</b>	<b>13,991</b>	<b>93</b>	<b>14,084</b>	
<b>REGIONAL CORPORATION OF COUVA/TABAQUITE/TALPARO</b>					
EDINBURGH/CHICKLAND	10,289	3,937	14	3,951	PARASRAM RAMOUTAR U.N.C.
FREEPORT/CALCUTTA	10,357	4,465	9	4,474	PREMNATH RAMNATH U.N.C.
PERSEVERANCE/ST. MARY'S/WATERLOO	10,694	4,572	15	4,587	RANJIT RAMNARINE U.N.C.
FELICITY/CALCUTTA/MC BEAN	9,072	4,208	12	4,220	ALLAN SEEPERSAD U.N.C.
CALIFORNIA/POINT LISAS	8,990	4,124	11	4,135	RHONDA JOHN P.N.M.
BALMAIN/ESPERANZA/FORRES PARK	9,285	3,839	15	3,854	SHAFFMOON TAJ U.N.C.
CLAXTON BAY/POINTE-A-PIERRE	9,637	4,430	10	4,440	HAROLD RAMBHARATH U.N.C.
LAS LOMAS/SAN RAFAEL/TALPARO	10,622	3,341	18	3,359	MANOHAR GOSYNE U.N.C.
LONGDENVILLE/MAMORAL	8,881	3,333	15	3,348	SAHADEO BOONDOO U.N.C.
CARATAL/TORTUGA	9,381	3,588	17	3,605	BOYA SAHADEO U.N.C.
GASPARILLO/BONNE AVENTURE	9,031	3,681	8	3,689	FEERAZ ALI U.N.C.
PIPARO/SAN PEDRO/TABAQUITE	9,881	3,977	7	3,984	HENRY AWONG U.N.C.
<b>SUB-TOTALS</b>	<b>116,120</b>	<b>47,695</b>	<b>151</b>	<b>47,846</b>	

LOCAL GOVERNMENT ELECTIONS, 2003  
SUMMARY OF APPENDIX 1

ELECTORAL DISTRICT	ELECTORAL LIST	VALID VOTES POLLED	REJECTED BALLOTS	TOTAL BALLOTS CAST	CANDIDATES DECLARED ELECTED AND THEIR PARTY AFFILIATION
<b>REGIONAL CORPORATION OF PENAL/DEBE</b>					
PALMISTE	8,602	3,921	20	3,941	PREMNATH BOODOOSINGH U.N.C.
LA FORTUNE/HERMITAGE	7,716	3,393	7	3,400	ROY KISSOON U.N.C.
UNION HALL/BRONTE	8,019	3,218	12	3,230	SONNYLAL MANWAH U.N.C.
DEBE EAST/BARRACKPORE WEST	8,253	4,171	16	4,187	PREMCHAND SOOKOO U.N.C.
DEBE WEST	6,762	3,284	7	3,291	CARL DABIDEEN U.N.C.
PENAL	7,408	3,378	16	3,394	WILLYAM RAMLAKHAN U.N.C.
ROCHARD/BARRACKPORE EAST	7,636	3,334	21	3,355	RAMPERSAD HARDIAL U.N.C.
QUINAM/MORNE DIABLO	7,898	4,282	26	4,308	DIPTEE RAMNATH P.N.M.
<b>SUB-TOTALS</b>	<b>62,294</b>	<b>28,981</b>	<b>125</b>	<b>29,106</b>	
<b>REGIONAL CORPORATION OF PRINCES TOWN</b>					
REFORM/MANAHAMBRE	7,250	3,014	23	3,037	DEONARINE RAGOO U.N.C.
BEN LOND/HRD/BARGAIN/WILLIAMSVILLE	7,843	2,680	14	2,694	RADHAY LOCHAN DASS U.N.C.
CORINTH/CEDAR HILL	7,072	3,020	4	3,024	WINSTON CHINDRA U.N.C.
INVERNESS/PRINCES TOWN	7,249	3,037	12	3,049	CLIFTON DE COTEAU U.N.C.
NEW GRANT/TABLELAND	7,708	2,830	10	2,840	GOWRIE NARINE ROOPNARINE U.N.C.
HINDUSTAN/INDIAN WALK/ST. MARY'S	7,873	4,101	19	4,120	KENNETH RAGBIR P.N.M.
LENGUA/ST. JULIEN	7,136	2,974	12	2,986	NALINI S. ROOPNARINE U.N.C.
FIFTH COMPANY	7,637	3,488	16	3,504	NAZROOL ALI U.N.C.
MORUGA	7,406	3,593	31	3,624	FRANCIS PAUL P.N.M.
<b>SUB-TOTALS</b>	<b>67,174</b>	<b>28,737</b>	<b>141</b>	<b>28,878</b>	
<b>REGIONAL CORPORATION OF SIPARIA</b>					
AVOCAT/SAN FRANCIQUE NORTH	8,123	3,986	13	3,999	DOODNATH MAYRHOOD U.N.C.
SIPARIA EAST/SAN FRANCIQUE SOUTH	8,004	3,947	14	3,961	HARRIPERSAD RAMKISSOON P.N.M.
APEX/FYZABAD	6,710	3,600	12	3,612	SEEBARAN SANTOKHIE P.N.M.
SIPARIA WEST	7,505	3,577	14	3,591	ROOPCHAND BALLIRAM P.N.M.
OTAHEITE/ROUSILLAC	8,130	4,127	21	4,148	SHARMA BASDEO U.N.C.
BRIGHTON/VESSIGNY	7,495	3,056	16	3,072	JUNIOR THOMPSON P.N.M.
CEDROS	7,459	3,776	22	3,798	SAMNARINE TEELUCKSINGH U.N.C.
ERIN	7,295	2,537	4	2,541	PHILLIP SALAZAR P.N.M.
<b>SUB-TOTALS</b>	<b>60,721</b>	<b>28,606</b>	<b>116</b>	<b>28,722</b>	
<b>TOTALS</b>	<b>855,919</b>	<b>323,509</b>	<b>1,251</b>	<b>324,760</b>	

LOCAL GOVERNMENT ELECTIONS, 2003  
APPENDIX II  
NUMBER OF NAMES ON THE REVISED LIST AND ON THE LIST OF SPECIAL ELECTORS

ELECTORAL DISTRICT	NO. OF NAMES ON THE REVISED LIST OF ELECTORS	NO. OF NAMES ON THE LIST OF SPECIAL ELECTORS	TOTAL NO. OF NAMES ON BOTH LISTS
<b>MUNICIPAL CORPORATION OF PORT OF SPAIN</b>			
ST. JAMES WEST	2,814	21	2,835
ST. JAMES EAST	2,767	17	2,784
WOODBROOK	3,020	25	3,045
NORTHERN PORT OF SPAIN	3,021	36	3,057
BELMONT EAST	2,622	49	2,671
BELMONT NORTH AND WEST	2,871	51	2,922
SOUTHERN PORT OF SPAIN	2,905	28	2,933
EAST DRY RIVER	2,598	26	2,624
ST. ANNS RIVER SOUTH	3,023	30	3,053
ST. ANNS RIVER CENTRAL	2,559	21	2,580
ST. ANNS RIVER NORTH	2,553	28	2,581
BELMONT SOUTH	2,617	38	2,655
<b>SUB-TOTALS</b>	<b>33,370</b>	<b>370</b>	<b>33,740</b>
<b>MUNICIPAL CORPORATION OF SAN FERNANDO</b>			
MARABELLA WEST	5,325	79	5,404
MARABELLA EAST	5,366	79	5,445
MARABELLA SOUTH/VISTABELLA	4,336	50	4,386
PLEASANTVILLE	4,847	86	4,933
COCOYEA/TAROUBA	5,255	54	5,309
MON REPOS/NAVET	4,973	106	5,079
SPRINGVALE/PARADISE	4,316	140	4,456
LES EFFORTS WEST/LA ROMAIN	4,809	82	4,891
LES EFFORTS EAST/CIPERO	4,436	78	4,514
<b>SUB-TOTALS</b>	<b>43,663</b>	<b>754</b>	<b>44,417</b>
<b>MUNICIPAL CORPORATION OF ARIMA</b>			
CALVARY	3,085	18	3,103
ARIMA NORTHEAST	2,949	25	2,974
ARIMA WEST	3,125	48	3,173
ARIMA CENTRAL	2,978	28	3,006
MALABAR	3,517	60	3,577
O'NEARA	3,260	98	3,358
TUMPUNA	3,149	31	3,180
<b>SUB-TOTALS</b>	<b>22,063</b>	<b>308</b>	<b>22,371</b>
<b>MUNICIPAL CORPORATION OF POINT FORTIN</b>			
FANNY VILLAGE	2,115	38	2,153
NEWLANDS / MAHAICA	2,266	28	2,294
TECHIER/GUAPO	2,510	57	2,567
CAP-DE-VILLE	2,366	29	2,395
HOLLYWOOD	2,285	28	2,313
EGYPT	2,485	27	2,512
<b>SUB-TOTALS</b>	<b>14,027</b>	<b>207</b>	<b>14,234</b>
<b>MUNICIPAL CORPORATION OF CHAGUANAS</b>			
FELICITY/ENDEAVOUR	5,775	63	5,838
EDINBURGH/LONGDENVILLE	6,709	155	6,864
MONTROSE	5,520	75	5,595
CUNUPIA	5,521	61	5,582
ENTERPRISE NORTH	6,686	75	6,761
ENTERPRISE SOUTH	6,678	84	6,762
CHARLIEVILLE	6,111	81	6,192
MUNROE ROAD/CARONI SAVANNAH	5,830	41	5,871
<b>SUB-TOTALS</b>	<b>48,830</b>	<b>635</b>	<b>49,465</b>

LOCAL GOVERNMENT ELECTIONS, 2003  
APPENDIX II  
NUMBER OF NAMES ON THE REVISED LIST AND ON THE LIST OF SPECIAL ELECTORS

ELECTORAL DISTRICT	NO. OF NAMES ON THE REVISED LIST OF ELECTORS	NO. OF NAMES ON THE LIST OF SPECIAL ELECTORS	TOTAL NO. OF NAMES ON BOTH LISTS
<b>REGIONAL CORPORATION OF DIEGO MARTIN</b>			
CHAGUARAMAS/GLENCOE	8,169	111	8,280
GOODWOOD/LA PUERTA	7,539	64	7,603
COVIGNE/RICHPLAIN	8,328	55	8,383
DIAMONDVALE	6,952	45	6,997
MORNE COCO/ALYCE GLEN	7,638	49	7,687
PETIT VALLEY/COCORITE	8,094	35	8,129
ST. LUCIEN/CAMERON HILL	8,629	78	8,707
HOKA/BOISSIERE NO. 2	6,840	48	6,888
BELLEVUE/BOISSIERE NO. 1	6,833	50	6,883
<b>SUB-TOTALS</b>	<b>69,022</b>	<b>535</b>	<b>69,557</b>
<b>REGIONAL CORPORATION OF SAN JUAN/LAVENTILLE</b>			
MARACAS BAY/SANTA CRUZ/LA FILLETTE	9,938	95	10,033
FEBEAU/BOURG MULATRESSE	9,141	112	9,253
MORVANT/UPPER MALICK	9,904	84	9,988
SAN JUAN WEST/CALEDONIA	10,472	131	10,603
ST. ANNS/CASCADE/MON REPOS WEST	8,689	75	8,764
ST. BARB'S/CHINAPOO	9,577	110	9,687
BEETHAM/PICTON	9,555	88	9,643
SUCCESS/TROU MACAQUE	9,166	118	9,284
ARANGUEZ/WARNER VILLAGE	9,227	70	9,297
BARATARIA	8,922	99	9,021
PETIT BOURG/MOUNT LAMBERT/CHAMPS FLEURS	9,191	102	9,293
SAN JUAN EAST	8,666	83	8,749
<b>SUB-TOTALS</b>	<b>112,448</b>	<b>1,167</b>	<b>113,615</b>
<b>REGIONAL CORPORATION OF TUNAPUNA/PIARCO</b>			
AUZONVILLE/ ST. BENEDICT		114	10,459
MARACAS/ST. JOSEPH	10,221	68	10,289
VALSAYN NORTH/CUREPE/PASEA	9,609	76	9,685
CAURA/PARADISE/TACARIGUA	9,278	96	9,374
MACOYA/TRINCITY	10,095	133	10,228
LOPINOT/FIVE RIVERS	9,644	112	9,756
BON AIR/AROUCA/CANE FARM		210	10,142
VALSAYN SOUTH/CARAPO	10,920	63	10,983
ST. HELENA/WARRENVILLE	11,240	51	11,291
MAUSICA/MALONEY	11,002	104	11,106
LA FLORISSANTE/CLEAVER	9,754	92	9,846
BLANCHISSEUSE/SANTA ROSA/WALLERFIELD/LA HORQUETTA	10,217	111	10,328
	0	196	10,583
<b>SUB-TOTALS</b>	<b>132,644</b>	<b>1,426</b>	<b>134,070</b>
<b>REGIONAL CORPORATION OF SANGRE GRANDE</b>			
TOCO/FISHING POND	5,424	80	5,504
SANGRE GRANDE NORTHEAST	6,251	136	6,387
VALENCIA	6,735	60	6,795
SANGRE GRANDE NORTH	6,616	90	6,706
CUMUTO/TAMANA	6,222	70	6,292
MANZANILLA	5,756	96	5,852
SANGRE GRANDE SOUTH	6,237	95	6,332
<b>SUB-TOTALS</b>	<b>43,241</b>	<b>627</b>	<b>43,868</b>

LOCAL GOVERNMENT ELECTIONS, 2003  
APPENDIX II  
NUMBER OF NAMES ON THE REVISED LIST AND ON THE LIST OF SPECIAL ELECTORS

ELECTORAL DISTRICT	NO. OF NAMES ON THE REVISED LIST OF ELECTORS	NO. OF NAMES ON THE LIST OF SPECIAL ELECTORS	TOTAL NO. OF NAMES ON BOTH LISTS
<b>REGIONAL CORPORATION OF MAYARO/RIO CLARO</b>			
BICHE/CHARUMA	3,563	49	3,612
RIO CLARO SOUTH	3,776	66	3,842
RIO CLARO NORTH	3,561	76	3,637
COCAL/MAFEKING	4,266	85	4,351
ECCLESVILLE	4,354	78	4,432
MAYARO/GUAYAGUAYARE	4,288	111	4,399
<b>SUB-TOTALS</b>	<b>23,808</b>	<b>465</b>	<b>24,273</b>
<b>REGIONAL CORPORATION OF COUVA/TABAQUITE/TALPARO</b>			
EDINBURGH/CHICKLAND	10,251	38	10,289
FREEPORT/CALCUTTA		65	10,357
PERSEVERANCE/ST. MARY'S/WATERLOO	10,631	63	10,694
FELICITY/CALCUTTA/MC BEAN	8,975	97	9,072
CALIFORNIA/POINT LISAS	8,849	141	8,990
BALMAIN/ESPERANZA/FORRES PARK	9,156	129	9,285
CLAXTON BAY/POINTE-A-PIERRE	9,522	115	9,637
LAS LOMAS/SAN RAFAEL/TALPARO	10,516	106	10,622
LONGDENVILLE/MAMORAL	8,780	101	8,881
CARATAL/TORTUGA	9,275	106	9,381
GASPARILLO/BONNE AVENTURE	8,889	142	9,031
PIFARO/SAN PEDRO/TABAQUITE	9,754	127	9,881
<b>SUB-TOTALS</b>	<b>114,890</b>	<b>1,230</b>	<b>116,120</b>
<b>REGIONAL CORPORATION OF PENAL/DEBE</b>			
PALMISTE	8,486	116	8,602
LA FORTUNE/HERMITAGE	7,626	90	7,716
UNION HALL/BRONTE	7,914	105	8,019
DEBE EAST/BARRACKPORE WEST	8,147	106	8,253
DEBE WEST	6,678	84	6,762
PENAL	7,321	87	7,408
ROCHARD/BARRACKPORE EAST	7,535	101	7,636
QUINAM/MORNE DIABLO	7,794	104	7,898
<b>SUB-TOTALS</b>	<b>61,501</b>	<b>793</b>	<b>62,294</b>
<b>REGIONAL CORPORATION OF PRINCES TOWN</b>			
REFORM/MANAHAMBRE	7,160	90	7,250
BEN LOMOND/HARDBARGAIN/WILLIAMSVILLE	7,737	106	7,843
CORINTH/CEDAR HILL	7,007	65	7,072
INVERNESS/PRINCES TOWN	7,124	125	7,249
NEW GRANT/TABLELAND	7,611	97	7,708
HINDUSTAN/INDIAN WALK/ST. MARY'S	7,748	125	7,873
LENGUA/ST. JULIEN	7,018	118	7,136
FIFTH COMPANY	7,547	90	7,637
MORUGA	7,324	82	7,406
<b>SUB-TOTALS</b>	<b>66,276</b>	<b>898</b>	<b>67,174</b>
<b>REGIONAL CORPORATION OF SIPARIA</b>			
AVOCAT/SAN FRANCIQUE NORTH	7,988	135	8,123
SIPARIA EAST/SAN FRANCIQUE SOUTH	7,812	192	8,004
APEX/FYZABAD	6,570	140	6,710
SIPARIA WEST	7,378	127	7,505
OTAHEITE/ROUSILLAC	8,013	117	8,130
BRIGHTON/VESSIGNY	7,364	131	7,495
CEDROS	7,343	116	7,459
ERIN	7,182	113	7,295
<b>SUB-TOTALS</b>	<b>59,650</b>	<b>1,071</b>	<b>60,721</b>
<b>TOTALS</b>	<b>845,433</b>	<b>10,486</b>	<b>855,919</b>

LOCAL GOVERNMENT ELECTIONS, 2003  
APPENDIX III  
ANALYSIS OF VOTES RECEIVED BY EACH POLITICAL PARTY, INDEPENDENTS AND REJECTED BALLOTS

ELECTORAL DISTRICT	ELECTORATE	TOTAL NUMBER OF VOTES CAST	REJECTED BALLOTS	VALID VOTES POLLED	PERCENTAGE OF VOTES CAST AS AGAINST THE ELECTORATE	DISTRIBUTION OF VOTES CAST													
						F.N.M.		U.N.C.		N.A.E.		INDEPENDENT							
						NO. OF VOTES	%	NO. OF VOTES	%	NO. OF VOTES	%	NO. OF VOTES	%						
<b>MUNICIPAL CORPORATION OF PORT OF SPAIN</b>																			
ST. JAMES WEST	2,835	836	16	820	29.49	673	82.07	147	17.93										
ST. JAMES EAST	2,784	810	1	807	29.09	610	75.59	197	24.41										
WOODBROOK	3,045	953	6	947	31.30	748	78.99	199	21.01										
NORTHERN PORT OF SPAIN	3,057	790	3	787	25.84	692	87.93												
BELMONT EAST	2,671	864	4	860	32.35	826	96.05			95	12.07								
BELMONT NORTH AND WEST	2,922	751	1	750	25.70	676	90.13			34	3.95								
SOUTHERN PORT OF SPAIN	2,933	869	4	865	29.63	763	88.21			102	11.79								
EAST DRY RIVER	2,624	749	3	746	28.54	712	95.44			34	4.56								
ST. ANNS RIVER SOUTH	3,053	820	2	818	26.86	757	92.54			61	7.46								
ST. ANNS RIVER CENTRAL	2,580	616	3	613	23.88	587	95.76			26	4.24								
ST. ANNS RIVER NORTH	2,581	530	3	527	20.53	508	96.39			19	3.61								
BELMONT SOUTH	2,655	724	2	722	27.27	638	88.37			84	11.63								
<b>SUB-TOTALS</b>	<b>33,740</b>	<b>9,312</b>	<b>50</b>	<b>9,262</b>	<b>27.60</b>	<b>8,190</b>	<b>88.43</b>	<b>543</b>	<b>5.86</b>	<b>529</b>	<b>5.71</b>								
<b>MUNICIPAL CORPORATION OF SAN FERNANDO</b>																			
MARABELLA WEST	5,404	2,230	9	2,221	41.27	1,534	69.07	687	30.93										
MARABELLA EAST	5,445	2,315	6	2,309	42.52	1,290	55.87	1,019	44.13										
MARABELLA SOUTH/VISTABELLA	4,386	2,054	6	2,048	46.83	1,123	54.83	925	45.17										
PLEASANTVILLE	4,933	2,197	8	2,189	44.54	1,995	91.14	194	8.86										
COCOYE/TAROUBA	5,309	2,758	5	2,753	51.95	1,518	55.14	1,235	44.86										
MON REPOS/NAVET	5,079	2,219	8	2,211	43.69	1,891	85.53	320	14.47										
SPRINGVALE/PARADISE	4,456	2,302	15	2,287	51.66	1,533	67.03	754	32.97										
LES EFFORTS WEST/LA ROMAIN	4,891	2,453	12	2,443	50.19	1,091	44.66	1,352	55.34										
LES EFFORTS EAST/CIPERO	4,514	2,196	3	2,193	48.65	1,356	61.83	837	38.17										
<b>SUB-TOTALS</b>	<b>44,417</b>	<b>20,726</b>	<b>72</b>	<b>20,654</b>	<b>46.66</b>	<b>13,331</b>	<b>64.54</b>	<b>7,323</b>	<b>35.46</b>										
<b>MUNICIPAL CORPORATION OF ARIMA</b>																			
CALVARY	3,103	1,026	3	1,023	33.06	781	76.34	242	23.66										
ARIMA NORTHEAST	2,974	857	3	854	28.82	675	79.04	179	20.94										
ARIMA WEST	3,173	999	3	996	31.48	742	74.50	254	25.50										
ARIMA CENTRAL	3,006	1,110	9	1,101	36.93	695	63.12	406	36.88										
MALABAR	3,577	1,254	5	1,249	35.06	817	65.41	432	34.59										
O'MEARA	3,358	1,145	4	1,141	34.10	1,057	92.64	84	7.36										
TUMPUINA	3,180	1,033	2	1,031	32.48	687	66.63	344	33.37										
<b>SUB-TOTALS</b>	<b>22,371</b>	<b>7,424</b>	<b>29</b>	<b>7,395</b>	<b>33.19</b>	<b>5,454</b>	<b>73.75</b>	<b>1,941</b>	<b>26.25</b>										

LOCAL GOVERNMENT ELECTIONS, 2003  
APPENDIX III  
ANALYSIS OF VOTES RECEIVED BY EACH POLITICAL PARTY, INDEPENDENTS AND REJECTED BALLOTS

ELECTORAL DISTRICT	ELECTORATE	TOTAL NUMBER OF VOTES CAST	REJECTED BALLOTS	VALID VOTES POLLED	PERCENTAGE OF VOTES CAST AS AGAINST THE ELECTORATE	DISTRIBUTION OF VOTES CAST								
						P.N.H.		U.N.C.		N.A.E.		INDEPENDENT		
						NO. OF VOTES	%	NO. OF VOTES	%	NO. OF VOTES	%	NO. OF VOTES	%	
<b>MUNICIPAL CORPORATION OF POINT FORTIN</b>														
TECHER /GUAPO	2,567	1,049	1	1,048	40.86	1011	96.47	37	3.53					
NEWLANDS/ MAHAICA	2,294	836	3	833	36.44	754	88.12	99	11.88					
EGYPT	2,512	829	3	826	33.00	725	87.77	101	12.23					
CAP-DE-VILLE	2,395	879	1	878	36.70	723	82.35	155	17.65					
HOLLYWOOD	2,313	856	6	850	37.01	794	93.41	56	6.59					
FANNY VILLAGE	2,153	837	5	832	38.88	701	84.25	131	15.75					
<b>SUB-TOTALS</b>	<b>14,234</b>	<b>5,286</b>	<b>19</b>	<b>5,267</b>	<b>37.14</b>	<b>4,688</b>	<b>89.01</b>	<b>579</b>	<b>10.99</b>					
<b>MUNICIPAL CORPORATION OF CHAGUANAS</b>														
FELICITY/ENDEAVOUR	5,838	2,964	9	2,955	50.77	532	18.00	2,423	82.00					
EDINBURGH/LONGDENVILLE	6,864	3,285	14	3,271	47.86	1,707	52.19	1,564	47.81					
MONTROSE	5,595	2,773	8	2,765	49.56	1,116	40.36	1,649	59.64					
CUNUPIA	5,582	2,428	11	2,417	43.50	583	23.29	1,834	76.71					
ENTERPRISE NORTH	6,761	2,978	15	2,963	44.05	1,551	52.35	1,412	47.65					
ENTERPRISE SOUTH	6,762	3,103	13	3,090	45.89	1,936	62.65	1,154	37.35					
CHARLIEVILLE	6,192	2,442	8	2,434	39.44	634	26.05	1,800	73.95					
MUNKOE ROAD/CARONI SAVANNAH	5,871	2,500	7	2,493	42.58	285	11.43	2,208	88.57					
<b>SUB-TOTALS</b>	<b>49,465</b>	<b>22,473</b>	<b>85</b>	<b>22,388</b>	<b>45.43</b>	<b>8,324</b>	<b>37.18</b>	<b>14,064</b>	<b>62.82</b>					
<b>REGIONAL CORPORATION OF DIEGO MARTIN</b>														
CHAGUARAMAS/GLENCOE	8,280	1,755	13	1,742	21.20	1539	88.35			203	11.65			
GOODWOOD/LA PUERTA	7,603	1,767	5	1,762	23.24	1523	86.44			239	13.56			
COVIGNE/RICHPLAIN	8,383	1,733	11	1,742	20.91	1517	87.08	225	12.92					
DIAMONDVALE	6,997	1,977	3	1,974	28.25	1715	86.88	259	13.12					
MORNE COCO/ALYCE GLEN	7,687	1,792	7	1,785	23.31	1578	88.40	207	11.60					
PETIT VALLEY/COCORITE	8,129	1,633	9	1,624	20.09	1411	86.80	213	13.12					
ST. LUCIEN/CAMERON HILL	8,707	2,061	11	2,050	23.67	1801	87.85	249	12.15					
MOKA/BOISSIERE NO. 2	6,888	1,469	7	1,462	21.33	1168	79.89	294	20.11					
BELLEVUE/BOISSIERE NO. 1	6,883	1,474	7	1,467	21.42	1244	84.80	223	15.20					
<b>SUB-TOTALS</b>	<b>69,557</b>	<b>15,681</b>	<b>73</b>	<b>15,608</b>	<b>22.54</b>	<b>13,496</b>	<b>86.47</b>	<b>1,670</b>	<b>10.70</b>	<b>442</b>	<b>2.83</b>			

LOCAL GOVERNMENT ELECTIONS, 2003  
APPENDIX III  
ANALYSIS OF VOTES RECEIVED BY EACH POLITICAL PARTY, INDEPENDENTS AND REJECTED BALLOTS

ELECTORAL DISTRICT	ELECTORATE	TOTAL NUMBER OF VOTES CAST	REJECTED BALLOTS	VALID VOTES POLLED	PERCENTAGE OF VOTES CAST AS AGAINST THE ELECTORATE	DISTRIBUTION OF VOTES CAST								
						F.N.M.		U.N.C.		N.A.R.		INDEPENDENT		
						NO. OF VOTES	%	NO. OF VOTES	%	NO. OF VOTES	%	NO. OF VOTES	%	
REGIONAL CORPORATION OF SAN JUAN/LAVENTILLE														
MARACAS BAY/SANTA CRUZ/LA FILLETTE	10,033	2,299	5	2,294	22.91	1928	84.05	366	15.95					
FEBEAU/BOURG MULATRESSE	9,253	2,222	8	2,214	24.01	1995	90.11	219	9.89					
MORVANT/LEPPER HALICK	9,988	2,024	6	2,018	20.26	1,884	93.36			134	6.64			
SAN JUAN WEST/CALEDONIA	10,603	2,593	11	2,582	24.46	2,050	79.40			532	20.60			
ST. ANNS/CASCADE/MON REPOS WES	8,764	1,714	11	1,703	19.56	1,567	92.01	136	7.99					
ST. BARBS/CHINAPOO	9,687	1,709	12	1,697	17.64	1,617	95.29					80	4.71	
BEETHAM/PICTON	9,643	1,929	7	1,922	20.00	1,864	96.98					58	3.02	
SUCCESS/TROUJ MACAQUE	9,284	2,008	6	2,002	21.63	1,916	95.70					86	4.30	
ARANGUEZ/WARNER VILLAGE	9,297	3,911	9	3,902	42.07	815	20.89	3,087	79.11					
BARATARIA	9,021	3,601	7	3,594	39.92	1,839	51.17	1,755	48.83					
PETT BOURG/MOUNT LAMBERT/CHAMPS FLEURS	9,293	2,939	3	2,936	31.63	2,408	82.02	528	17.98					
SAN JUAN EAST	8,749	3,766	10	3,756	43.04	1,422	37.86	2,334	62.14					
<b>SUB-TOTALS</b>	<b>113,615</b>	<b>30,715</b>	<b>95</b>	<b>30,420</b>	<b>27.03</b>	<b>21,305</b>	<b>69.58</b>	<b>8,425</b>	<b>27.51</b>	<b>890</b>	<b>2.91</b>			
REGIONAL CORPORATION OF TUNAPUNA/PIARCO														
AIZONVILLE / ST. BENEDICT	10,459	3,976	13	3,963	38.02	2,712	68.43	1,251	31.57					
MARACAS/ST. JOSEPH	10289	3,307	8	3,299	32.14	2,191	66.41	1,108	33.59					
VALSATN NORTH/CUREPE/PASEA	9,685	3,766	11	3,755	38.88	1,251	33.32	2,504	66.68					
CAIBA/PARADISE/FACARIGUA	9,376	4,401	16	4,385	46.95	1,929	43.99	2,456	56.01					
MACOYA/TRINITY	10,228	4,811	12	4,799	47.04	2,595	54.07	2,204	45.93					
LOPINOT/FIVE RIVERS	9,756	3,424	12	3,412	35.10	2,118	62.08	1,294	37.92					
BON AIR/AROUCA/CANE FARM	10,142	3,620	8	3,612	35.69	3,116	86.27	496	13.73					
VALSATN SOUTH/CARAPO	10,983	3,725	11	3,714	33.92	793	21.35	2,921	78.65					
ST. HELENA/WARRENVILLE	11,291	4,352	14	4,338	38.54	940	21.67	3,398	78.33					
MAUSICA/MALONEY	11,106	3,223	6	3,217	29.02	2,910	90.46	307	9.54					
LA FLOISSANTE/CLEAVER	9,846	2,792	11	2,691	27.44	2,204	81.90							
BLANCHISSEUSE/SANTA ROSA	10,328	2,585	7	2,578	25.03	2,137	83.67	421	16.33	487	18.10			
WALLERFIELD/LA HORQUETTA	10,583	2,817	7	2,810	26.62	2,574	91.60	236	8.40					
<b>SUB-TOTALS</b>	<b>134,070</b>	<b>46,709</b>	<b>136</b>	<b>46,373</b>	<b>34.84</b>	<b>27,490</b>	<b>59.03</b>	<b>18,596</b>	<b>39.93</b>	<b>487</b>	<b>1.05</b>			



LOCAL GOVERNMENT ELECTIONS, 2003  
APPENDIX III  
ANALYSIS OF VOTES RECEIVED BY EACH POLITICAL PARTY, INDEPENDENTS AND REJECTED BALLOTS

ELECTORAL DISTRICT	ELECTORATE	TOTAL NUMBER OF VOTES CAST	REJECTED BALLOTS	VALID VOTES POLLED	PERCENTAGE OF VOTES CAST AS AGAINST THE ELECTORATE	DISTRIBUTION OF VOTES CAST								
						P.N.M.		U.N.C.		N.A.R.		INDEPENDENT		
						NO. OF VOTES	%	NO. OF VOTES	%	NO. OF VOTES	%	NO. OF VOTES	%	
<b>REGIONAL CORPORATION OF SANGRE GRANDE</b>														
TOCO/FISHING POND	5,504	1,564	5	1,559	28.42	1,230	78.90	329	21.10					
SANGRE GRANDE NORTHEAST	6,387	2,713	7	2,706	42.48	1,686	62.31	1,020	37.69					
VALENCIA	6,795	1,938	11	1,927	28.52	1,630	84.59			297	15.41			
SANGRE GRANDE NORTH	6,706	2,812	11	2,801	41.93	1,818	64.91	983	35.09					
CUHUTO/TAMAHA	6,292	3,159	10	3,149	50.21	1,825	57.95	1,324	42.05					
MANZANILLA	5,852	2,838	12	2,826	48.50	1,433	57.78	1,393	48.22					
SANGRE GRANDE SOUTH	6,332	2,774	10	2,764	43.81	1,410	51.01	1,354	48.99					
<b>SUB-TOTALS</b>	<b>43,868</b>	<b>17,798</b>	<b>66</b>	<b>17,732</b>	<b>40.57</b>	<b>11,232</b>	<b>63.34</b>	<b>6,203</b>	<b>34.98</b>	<b>297</b>	<b>1.67</b>			
<b>REGIONAL CORPORATION OF MAYARO/RIO CLARO</b>														
BICHE/CHARUMA	3,612	2,195	10	2,185	60.77	880	40.27	1,305	59.73					
RIO CLARO SOUTH	3,942	2,354	20	2,334	61.27	1,036	44.39	1,298	55.61					
RIO CLARO NORTH	3,637	2,177	16	2,161	59.86	695	32.16	1,466	67.84					
COCAL/MAFEKING	4,351	2,282	14	2,268	52.45	1,352	59.61	916	40.39					
ECCLESVILLE	4,432	2,914	22	2,892	65.75	1,504	52.01	1,388	47.99					
MAYARO/GUAYAGUAYARE	4,399	2,162	11	2,151	49.15	1,716	79.78	435	20.22					
<b>SUB-TOTALS</b>	<b>24,273</b>	<b>14,084</b>	<b>93</b>	<b>13,991</b>	<b>58.02</b>	<b>7,183</b>	<b>51.34</b>	<b>6,808</b>	<b>48.66</b>					
<b>REGIONAL CORPORATION OF COUVA/TABAQUITE/TALPARO</b>														
EDINBURGH/CHICKLAND	10,289	3,951	14	3,937	38.40	882	22.40	3,055	77.60					
FREEPORT/CALCUTTA	10,357	4,474	9	4,465	43.20	1,258	28.17	3,207	71.83					
PERSEVERANCE/ST. MARY'S/ WATERLOO	10,694	4,587	15	4,572	42.89	1,421	31.08	3,151	68.92					
FELICITY/CALCUTTA/HC BEAN	9,872	4,220	12	4,208	46.52	1,266	30.09	2,942	69.91					
CALIFORNIA/POINT LISAS	8,990	4,135	11	4,124	46.00	2,076	50.34	2,048	49.66					
BALMAIN/ESPERANZA/FORRES PARK	9,285	3,854	15	3,839	41.51	1,288	33.55	2,551	66.45					
CLAXTON BAY/POINTE-A-PIERRE	9,637	4,440	10	4,430	46.07	1,924	43.43	2,506	56.57					
LAS LOMAS/SAN RAFAEL/TALPARO	10,622	3,359	18	3,341	31.62	969	29.00	2,372	71.00					
LONGDENVILLE/MAMORAL	8,881	3,548	15	3,533	39.95	982	27.80	2,551	72.20					
CARATAL/TORTUGA	9,381	3,605	17	3,588	38.43	1,224	34.11	2,364	65.89					
GASPARILLO/BONNE AVENTURE	9,031	3,689	8	3,681	40.85	1,473	40.02	2,208	59.98					
PIPARO/SAN PEDRO/TABAQUITE	9,881	3,984	7	3,977	40.32	1,660	41.74	2,317	58.26					
<b>SUB-TOTALS</b>	<b>116,120</b>	<b>47,846</b>	<b>151</b>	<b>47,695</b>	<b>41.20</b>	<b>16,423</b>	<b>34.43</b>	<b>31,272</b>	<b>65.57</b>					

LOCAL GOVERNMENT ELECTIONS, 2003  
APPENDIX III  
ANALYSIS OF VOTES RECEIVED BY EACH POLITICAL PARTY, INDEPENDENTS AND REJECTED BALLOTS

ELECTORAL DISTRICT	ELECTORATE	TOTAL NUMBER OF VOTES CAST	REJECTED BALLOTS	VALID VOTES POLLED	PERCENTAGE OF VOTES CAST AS AGAINST THE ELECTORATE	DISTRIBUTION OF VOTES CAST								
						P.N.M.		U.N.C.		I.A.E.		INDEPENDENT		
						NO. OF VOTES	%	NO. OF VOTES	%	NO. OF VOTES	%	NO. OF VOTES	%	
<b>REGIONAL CORPORATION OF PENAL/DEBE</b>														
PALMISTE	8,602	3,941	20	3,921	45.81	1,435	36.60	2,486	63.40					
LA FORTUNE/HERMITAGE	7,716	3,400	7	3,393	44.06	1,191	35.10	2,040	60.71					
UNION HALL/BRONTE	8,019	3,230	12	3,218	40.28	833	25.89	2,385	74.11			142	4.19	
DEBE EAST/BARRACKPORE WEST	8,253	4,187	16	4,171	50.73	1,271	30.47	2,900	69.53					
DEBE WEST	6,762	3,291	7	3,284	48.67	249	7.58	3,035	92.42					
PENAL	7,408	3,394	16	3,378	45.82	1,177	34.84	2,201	65.16					
ROCHARD/BARRACKPORE EAST	7,636	3,355	21	3,334	43.94	232	6.96	3,102	93.04					
QUINAM/MORNE DIABLO	7,898	4,308	26	4,282	54.55	2,233	52.15	2,049	47.85					
<b>SUB-TOTALS</b>	<b>62,294</b>	<b>29,106</b>	<b>125</b>	<b>28,981</b>	<b>46.72</b>	<b>8,621</b>	<b>29.75</b>	<b>20,218</b>	<b>69.76</b>			<b>142</b>	<b>0.49</b>	
<b>REGIONAL CORPORATION OF PRINCES TOWN</b>														
REFORM/MANAHAMBRE	7,250	3,037	23	3,014	41.89	1,070	35.50	1,742	57.80					
BEN LOMOND/HARDBARGAIN/WILLIAMSVILLE	7,843	2,694	14	2,680	34.35	803	29.96	1,877	70.04					
CORINTH/CEDAR HILL	7,072	3,024	4	3,020	42.76	892	29.54	2,128	70.46					
INVERNESS/PRINCES TOWN	7,249	3,049	12	3,037	42.06	1,248	41.09	1,789	58.91					
NEW GRANT/TABLELAND	7,708	2,840	10	2,830	36.84	912	32.23	1,918	67.77					
HINDUSTAN/INDIAN WALK/ST. MARY	7,873	4,120	19	4,101	52.33	2,354	57.40	1,747	42.60					
LENGUA/ST. JULIEN	7,136	2,986	12	2,974	41.84	1,088	36.58	1,886	63.42					
FIFTH COMPANY	7,637	3,504	16	3,488	45.88	1,140	32.68	2,348	67.32					
MORUGA	7,406	3,624	31	3,593	48.93	1,828	50.88	1,615	44.95					
<b>SUB-TOTALS</b>	<b>67,174</b>	<b>28,878</b>	<b>141</b>	<b>28,737</b>	<b>42.99</b>	<b>11,335</b>	<b>39.44</b>	<b>17,050</b>	<b>59.33</b>			<b>150</b>	<b>4.17</b>	
<b>REGIONAL CORPORATION OF SIPARIA</b>														
AVOCAT/SAN FRANCISQUE NORTH	8,123	3,999	13	3,986	49.23	847	21.25	3,139	78.75					
SIPARIA EAST/SAN FRANCISQUE SOUT	8,004	3,961	14	3,947	49.49	2,269	57.49	1,678	42.51					
APEX/PYZABAD	6,710	3,612	12	3,600	53.83	1,940	53.89	1,660	46.11					
SIPARIA WEST	7,505	3,591	14	3,577	47.85	2,356	65.87	1,221	34.13					
OTAHUTE/ROUSILLAC	8,130	4,148	21	4,127	51.02	1,675	40.59	2,452	59.41					
BRIGHTON/VESSIGNY	7,495	3,072	16	3,056	40.99	2,761	90.35	295	9.65					
CEDROS	7,459	3,798	22	3,776	50.92	1,603	42.45	2,173	57.55					
ERIN	7,295	2,541	4	2,537	34.83	2,002	78.91	417	16.44					
<b>SUB-TOTALS</b>	<b>60,721</b>	<b>28,722</b>	<b>116</b>	<b>28,606</b>	<b>47.30</b>	<b>15,453</b>	<b>54.02</b>	<b>13,035</b>	<b>45.57</b>			<b>118</b>	<b>4.65</b>	
<b>TOTALS</b>	<b>855,919</b>	<b>324,760</b>	<b>1,251</b>	<b>323,509</b>	<b>37.94</b>	<b>172,525</b>	<b>53.33</b>	<b>147,727</b>	<b>45.66</b>	<b>2,445</b>	<b>0.82</b>	<b>612</b>	<b>0.19</b>	

LOCAL GOVERNMENT ELECTIONS, 2003  
APPENDIX IV

COMPOSITION OF THE SUPPLEMENTAL LIST AND ITS DISTRIBUTION ACCORDING TO ELECTORAL AREAS

ELECTORAL AREA	REVISED LIST OF ELECTORS AS AT 2003.06.23	SUPPLEMENTAL LIST OF ELECTORS AS AT 2003.07.04		TOTAL ELECTORATE
		ADDITIONS	DELETIONS	
PORT OF SPAIN	33,763	27	50	33,740
SAN FERNANDO	44,411	20	14	44,417
ARIMA	22,354	21	4	22,371
POINT FORTIN	14,232	5	3	14,234
CHAGUANAS	49,456	16	7	49,465
DIEGO MARTIN	69,518	71	32	69,557
SAN JUAN/LAVENTILLE	113,622	56	63	113,615
TUNAPUNA/PIARCO	134,056	70	56	134,070
SANGRE GRANDE	43,853	43	28	43,868
RIO CLARO/MAYARO	24,268	15	10	24,273
COUVA/TABAQUITE/TALPARO	116,087	69	36	116,120
PENAL/DEBE	62,291	16	13	62,294
PRINCES TOWN	67,174	11	11	67,174
SIPARIA	60,736	11	26	60,721
<b>TOTALS</b>	<b>855,821</b>	<b>451</b>	<b>353</b>	<b>855,919</b>

LOCAL GOVERNMENT ELECTIONS, 2003  
 APPENDIX V  
 AVERAGE NUMBER OF ELECTORS PER POLLING STATION AND  
 AVERAGE NUMBER OF VOTERS PER POLLING STATION

ELECTORAL DISTRICT	NO. OF POLLING STATIONS	NO. OF ELECTORS	AVERAGE PER POLLING STATION	NO. OF VOTERS	AVERAGE PER POLLING STATION
<b>MUNICIPAL CORPORATION OF PORT OF SPAIN</b>					
ST. JAMES WEST	6	2,835	473	836	139
ST. JAMES EAST	9	2,784	309	810	90
WOODBROOK	11	3,045	277	953	87
NORTHERN PORT OF SPAIN	9	3,057	340	790	88
BELMONT EAST	7	2,671	382	864	123
BELMONT NORTH AND WEST	9	2,922	325	751	83
SOUTHERN PORT OF SPAIN	9	2,933	326	869	97
EAST DRY RIVER	10	2,624	262	749	75
ST. ANNS RIVER SOUTH	7	3,053	436	820	117
ST. ANNS RIVER CENTRAL	8	2,580	323	616	77
ST. ANNS RIVER NORTH	7	2,581	369	530	76
BELMONT SOUTH	9	2,655	295	724	80
<b>SUB-TOTALS</b>	<b>101</b>	<b>33,740</b>	<b>334</b>	<b>9,312</b>	<b>92</b>
<b>MUNICIPAL CORPORATION OF SAN FERNANDO</b>					
MARABELLA WEST	10	5,404	540	2,230	223
MARABELLA EAST	10	5,445	545	2,315	232
MARABELLA SOUTH/VISTABELLA	8	4,386	548	2,054	257
PLEASANTVILLE	9	4,933	548	2,197	244
COCOYEA/TAROUBA	9	5,309	590	2,758	306
MON REPOS/NAVET	13	5,079	391	2,219	171
SPRINGVALE/PARADISE	11	4,456	405	2,302	209
LES EFFORTS WEST/LA ROMAIN	9	4,891	543	2,455	273
LES EFFORTS EAST/CIPERO	15	4,514	301	2,196	146
<b>SUB-TOTALS</b>	<b>94</b>	<b>44,417</b>	<b>473</b>	<b>20,726</b>	<b>220</b>
<b>MUNICIPAL CORPORATION OF ARIMA</b>					
CALVARY	6	3,103	517	1,026	171
ARIMA NORTHEAST	9	2,974	330	857	95
ARIMA WEST	5	3,173	635	999	200
ARIMA CENTRAL	6	3,006	501	1,110	185
MALABAR	7	3,577	511	1,254	179
O'MEARA	7	3,358	480	1,145	164
TUMPUNA	5	3,180	636	1,033	207
<b>SUB-TOTALS</b>	<b>45</b>	<b>22,371</b>	<b>497</b>	<b>7,424</b>	<b>165</b>
<b>MUNICIPAL CORPORATION OF POINT FORTIN</b>					
TECHIER/GUAPO	6	2,567	428	1,049	175
NEWLANDS/MAHAICA	7	2,294	328	836	119
EGYPT	6	2,512	419	829	138
CAP-DE-VILLE	5	2,395	479	879	176
HOLLYWOOD	4	2,313	578	856	214
FANNY VILLAGE	5	2,153	431	837	167
<b>SUB-TOTALS</b>	<b>33</b>	<b>14,234</b>	<b>431</b>	<b>5,286</b>	<b>160</b>

LOCAL GOVERNMENT ELECTIONS, 2003  
APPENDIX V  
AVERAGE NUMBER OF ELECTORS PER POLLING STATION AND  
AVERAGE NUMBER OF VOTERS PER POLLING STATION

ELECTORAL DISTRICT	NO. OF POLLING STATIONS	NO. OF ELECTORS	AVERAGE PER POLLING STATION	NO. OF VOTERS	AVERAGE PER POLLING STATION
<b>MUNICIPAL CORPORATION OF CHAGUANAS</b>					
FELICITY/ENDEAVOUR	12	5,838	487	2,964	247
EDINBURGH/LONGDENVILLE	12	6,864	572	3,285	274
MONTROSE	9	5,595	622	2,773	308
CUNUPIA	11	5,582	507	2,428	221
ENTERPRISE NORTH	13	6,761	520	2,978	229
ENTERPRISE SOUTH	13	6,762	520	3,103	239
CHARLIEVILLE	11	6,192	563	2,442	222
MUNROE ROAD/CARONI SAVANNAH	9	5,871	652	2,500	278
SUB-TOTALS	90	49,465	550	22,473	250
<b>REGIONAL CORPORATION OF DIEGO MARTIN</b>					
CHAGUARAMAS/GLENCOE	15	8,280	552	1,755	117
GOODWOOD/LA PUERTA	13	7,603	585	1,767	136
COVIGNE/RICHPLAIN	13	8,383	645	1,753	135
DIAMONDVALE	14	6,997	500	1,977	141
MORNE COCO/ALYCE GLEN	15	7,687	512	1,792	119
PETIT VALLEY/COCORITE	13	8,129	625	1,633	126
ST. LUCIEN/CAMERON HILL	14	8,707	622	2,061	147
MOKA/BOISSIERE NO. 2	12	6,888	574	1,469	122
BELLEVUE/BOISSIERE NO. 1	13	6,883	529	1,474	113
SUB-TOTALS	122	69,557	570	15,681	129
<b>REGIONAL CORPORATION OF SAN JUAN/LAVENTILLE</b>					
MARACAS BAY/SANTA CRUZ/ LA FILLETTE	19	10,033	528	2,299	121
FEBEAU/BOURG MULATRESSE	15	9,253	617	2,222	148
MORVANT/UPPER MALICK	16	9,988	624	2,024	127
SAN JUAN WEST/CALEDONIA	20	10,603	530	2,593	130
ST. ANNS/CASCADE/MON REPOS WEST	17	8,764	516	1,714	101
ST. BARB'S/CHINAPOO	17	9,687	570	1,709	101
BEETHAM/PICTON	17	9,443	567	1,929	113
SUCCESS/TROU MACAQUE	18	9,284	516	2,008	112
ARANGUEZ/WARNER VILLAGE	19	9,297	489	3,911	206
BARATARIA	20	9,021	451	3,601	180
PETIT BOURG/MOUNT LAMBERT/ CHAMPS FLEURS	17	9,293	547	2,939	173
SAN JUAN EAST	20	8,749	437	3,766	188
SUB-TOTALS	215	113,615	528	30,715	143
<b>REGIONAL CORPORATION OF TUNAPUNA/PIARCO</b>					
AUZONVILLE/ST. BENEDICT	19	10,459	550	3,976	209
MARACAS/ST. JOSEPH	20	10,289	514	3,307	165
VALSAYN NORTH/CUREPE/PASEA	20	9,685	484	3,766	188
CAURA/PARADISE/TACARIGUA	18	9,374	521	4,401	245
MACOYA/TRINCITY	19	10,228	538	4,811	253

LOCAL GOVERNMENT ELECTIONS, 2003  
APPENDIX V  
AVERAGE NUMBER OF ELECTORS PER POLLING STATION AND  
AVERAGE NUMBER OF VOTERS PER POLLING STATION

ELECTORAL DISTRICT	NO. OF POLLING STATIONS	NO. OF ELECTORS	AVERAGE PER POLLING STATION	NO. OF VOTERS	AVERAGE PER POLLING STATION
<b>REGIONAL CORPORATION OF TUNAPUNA/PIARCO CONT'D</b>					
LOPINOT/FIVE RIVERS	16	9,756	610	3,424	214
BON AIR/AROUCA/CANE FARM	18	10,142	563	3,620	201
VALSAYN/SOUTH/CARAPO	19	10,983	578	3,725	196
ST. HELENA/WARRENVILLE	20	11,291	565	4,352	218
MAUSICA/MALONEY	19	11,106	585	3,223	170
LA FLORISSANTE/CLEAVER	17	9,846	579	2,702	159
BLANCHISSEUSE/SANTA ROSA	20	10,328	516	2,585	129
WALLERFIELD/LA HORQUETTA	19	10,583	557	2,817	148
SUB-TOTALS	244	134,070	549	46,709	191
<b>REGIONAL CORPORATION OF SANGRE GRANDE</b>					
TOCO/FISHING POND	14	5,504	393	1,564	112
SANGRE GRANDE NORTHEAST	11	6,387	581	2,713	247
VALENCIA	12	6,795	566	1,938	162
SANGRE GRANDE NORTH	13	6,706	516	2,812	216
CUMUTO/TAMANA	14	6,292	449	3,159	226
MANZANILLA	14	5,852	418	2,838	203
SANGRE GRANDE SOUTH	12	6,332	528	2,774	231
SUB-TOTALS	90	43,868	487	17,798	198
<b>REGIONAL CORPORATION OF MAYARO/RIO CLARO</b>					
BICHE/CHARUMA	9	3,612	401	2,195	244
RIO CLARO SOUTH	8	3,842	480	2,354	294
RIO CLARO NORTH	7	3,637	520	2,177	311
COCAL/MAFEKING	11	4,351	396	2,282	207
ECCLESVILLE	9	4,432	492	2,914	324
MAYARO/GUAYAGUAYARE	11	4,399	400	2,162	197
SUB-TOTALS	55	24,273	441	14,084	256
<b>REGIONAL CORPORATION OF COUVA/TABAQUITE/TALPARO</b>					
EDINBURGH/CHICKLAND	20	10,289	514	3,951	198
FREEPORT/CALCUTTA	17	10,357	609	4,474	263
PERSEVERANCE/ST. MARY'S/WATERLOO	19	10,694	563	4,587	241
FELICITY/CACUTTA/MC BEAN	19	9,072	477	4,220	222
CALIFORNIA/POINT LISAS	17	8,990	529	4,135	243
BALMAIN/ESPERANZA/FORRES PARK	17	9,285	546	3,854	227
CLAXTON BAY/POINTE-A-PIERRE	20	9,637	482	4,440	222
LAS LOMAS/SAN RAFAEL/TALPARO	20	10,622	531	3,359	168
LONGDENVILLE/MAMORAL	16	8,881	555	3,548	222
CARATAL/TORTUGA	18	9,381	521	3,605	200
GASPARILLO/BONNE AVENTURE	16	9,031	564	3,689	231
PIPARO/SAN PEDRO/TABAQUITE	20	9,881	494	3,984	199
SUB-TOTALS	219	116,120	530	47,846	218

**LOCAL GOVERNMENT ELECTIONS, 2003**  
**APPENDIX V**  
**AVERAGE NUMBER OF ELECTORS PER POLLING STATION AND**  
**AVERAGE NUMBER OF VOTERS PER POLLING STATION**

ELECTORAL DISTRICT	NO. OF POLLING STATIONS	NO. OF ELECTORS	AVERAGE PER POLLING STATION	NO. OF VOTERS	AVERAGE PER POLLING STATION
<b>REGIONAL CORPORATION OF PENAL/DEBE</b>					
PALMISTE	15	8,602	573	3,941	263
LA FORTUNE/HERMITAGE	12	7,716	643	3,400	283
UNION HALL/BRONTE	14	8,019	573	3,230	231
DEBE EAST/BARRACKPORE WEST	16	8,253	516	4,187	262
DEBE WEST	14	6,762	483	3,291	235
PENAL	12	7,408	617	3,394	283
ROCHARD/BARRACKPORE EAST	13	7,636	587	3,355	258
QUINAM/MORNE DIABLO	15	7,898	527	4,308	287
<b>SUB-TOTALS</b>	<b>111</b>	<b>62,294</b>	<b>561</b>	<b>29,106</b>	<b>262</b>
<b>REGIONAL CORPORATION OF PRINCES TOWN</b>					
REFORM/MANAHAMBRE	15	7,250	483	3,037	202
BEN LOMOND/HARDBARGAIN/ WILLIAMSVILLE	14	7,843	560	2,694	192
CORINTH/CEDAR HILL	13	7,072	544	3,024	233
INVERNESS/PRINCES TOWN	14	7,249	518	3,049	218
NEW GRANT/TABLELAND	16	7,708	482	2,840	178
HINDUSTAN/INDIAN WALK/ST. MARY'S	15	7,873	525	4,120	275
LENGUA/ST. JULIEN	12	7,136	595	2,986	249
FIFTH COMPANY	15	7,637	509	3,504	234
MORUGA	14	7,406	529	3,624	259
<b>SUB-TOTALS</b>	<b>128</b>	<b>67,174</b>	<b>525</b>	<b>28,878</b>	<b>226</b>
<b>REGIONAL CORPORATION OF SIPARIA</b>					
AVOCAT/SAN FRANCIQUE NORTH	16	8,123	508	3,999	250
SIPARIA EAST/SAN FRANCIQUE SOUTH	16	8,004	500	3,961	248
APEX/FYZABAD	15	6,710	447	3,612	241
SIPARIA WEST	14	7,505	536	3,591	257
OTAHEITE/ROUSILLAC	14	8,130	581	4,148	296
BRIGHTON/VESIGNY	15	7,495	500	3,072	205
CEDROS	15	7,459	497	3,798	253
ERIN	17	7,295	429	2,541	149
<b>SUB-TOTALS</b>	<b>122</b>	<b>60,721</b>	<b>498</b>	<b>28,722</b>	<b>235</b>
<b>TOTALS</b>	<b>1,669</b>	<b>855,919</b>	<b>513</b>	<b>324,760</b>	<b>195</b>

LOCAL GOVERNMENT ELECTIONS, 2003  
APPENDIX VI  
VOTING RESULTS IN EACH ELECTORAL DISTRICT WITH MAJORITIES OF WINNERS

ELECTORAL DISTRICT	PARTY AFFILIATION	VOTES CAST FOR CANDIDATES	PERCENTAGE OF VOTES CAST FOR CANDIDATES	MAJORITY OF FIRST OVER SECOND
MUNICIPAL CORPORATION OF PORT OF SPAIN ST. JAMES WEST STEPHEN, WENDELL ALEXIS-JAJMUNGAL SINGH, GAIL REJECTED BALLOTS	P.N.M. U.N.C.	673	80.50	526
		147	17.58	
		16	1.91	
TOTAL VOTES CAST		836	99.99	
ST. JAMES EAST LAKHAN, RISHI DWARKA, LINDA REJECTED BALLOTS	P.N.M. U.N.C.	610	75.31	413
		197	24.32	
		3	0.37	
TOTAL VOTES CAST		810	100.00	
WOODBROOK PIPER, CYNTHIA FERREIRA, FRANK REJECTED BALLOTS	P.N.M. U.N.C.	748	78.49	549
		199	20.88	
		6	0.63	
TOTAL VOTES CAST		953	100.00	
NORTHERN PORT OF SPAIN WALLACE-HENRY, JANICE DENBOW, VILMA PHILOMENA REJECTED BALLOTS	P.N.M. N.A.R.	692	87.59	597
		95	12.03	
		3	0.38	
TOTAL VOTES CAST		790	100.00	
BELMONT EAST LONDON, JOEL BRENT RAMPERSAD, MOHAN REJECTED BALLOTS	P.N.M. N.A.R.	826	95.60	792
		34	3.94	
		4	0.46	
TOTAL VOTES CAST		864	100.00	
BELMONT NORTH AND WEST ALLETTE, BERTRAM MORRIS, WILLIAM REJECTED BALLOTS	P.N.M. N.A.R.	676	90.01	602
		74	9.85	
		1	0.13	
TOTAL VOTES CAST		751	99.99	



LOCAL GOVERNMENT ELECTIONS, 2003  
APPENDIX VI  
VOTING RESULTS IN EACH ELECTORAL DISTRICT WITH MAJORITIES OF WINNERS

ELECTORAL DISTRICT	PARTY AFFILIATION	VOTES CAST FOR CANDIDATES	PERCENTAGE OF VOTES CAST FOR CANDIDATES	MAJORITY OF FIRST OVER SECOND
MUNICIPAL CORPORATION OF PORT OF SPAIN CONT'D  SOUTHERN PORT OF SPAIN  ALEONG-THOMAS, DENISE SINGH, MITRA REJECTED BALLOTS	P.N.M.	763	87.80	661
	N.A.R.	102	11.74	
		4	0.46	
	TOTAL VOTES CAST	869	100.00	
EAST DRY RIVER  MORRIS, MC DONALD SANDY, NOLAN REJECTED BALLOTS	P.N.M.	712	95.06	678
	N.A.R.	34	4.54	
		3	0.40	
	TOTAL VOTES CAST	749	100.00	
ST. ANNS RIVER SOUTH  THOMASON, ASHTINE ANN RODRIGUEZ-MARTINEZ, ZORAIDA REJECTED BALLOTS	P.N.M.	757	92.32	696
	N.A.R.	61	7.44	
		2	0.24	
	TOTAL VOTES CAST	820	100.00	
ST. ANNS RIVER CENTRAL  JOHN, PETER ALLAN ALLEYNE, LENNETTE REJECTED BALLOTS	P.N.M.	587	95.29	561
	N.A.R.	26	4.22	
		3	0.49	
	TOTAL VOTES CAST	616	100.00	
ST. ANNS RIVER NORTH  CLARKE, NEUBUN MAHOMED, HOMER REJECTED BALLOTS	P.N.M.	508	95.85	489
	N.A.R.	19	3.58	
		3	0.57	
	TOTAL VOTES CAST	530	100.00	
BELMONT SOUTH  YOUNG, JENNEL LEWIS, FITZROY REJECTED BALLOTS	P.N.M.	638	88.12	554
	N.A.R.	84	11.60	
		2	0.28	
	TOTAL VOTES CAST	724	100.00	

LOCAL GOVERNMENT ELECTIONS, 2003  
APPENDIX VI  
VOTING RESULTS IN EACH ELECTORAL DISTRICT WITH MAJORITIES OF WINNERS

ELECTORAL DISTRICT	PARTY AFFILIATION	VOTES CAST FOR CANDIDATES	PERCENTAGE OF VOTES CAST FOR CANDIDATES	MAJORITY OF FIRST OVER SECOND
MUNICIPAL CORPORATION OF SAN FERNANDO MARABELLA WEST MARRYSHOW, JENNIFER BELLO, ANTHONY REJECTED BALLOTS	P.N.M. U.N.C.	1,534	68.79	847
		687	30.81	
	9	0.40		
TOTAL VOTES CAST		2,230	100.00	
MARABELLA EAST BLAIR, MALIKA JAMALA CHAN, ELLIS REJECTED BALLOTS	P.N.M. U.N.C.	1,290	55.72	271
		1,019	44.02	
	6	0.26		
TOTAL VOTES CAST		2,315	100.00	
MARABELLA SOUTH/ VISTABELLA GRONLUND-MUNEZ, TINA SINANAN, ERROL REJECTED BALLOTS	P.N.M. U.N.C.	1,123	54.67	198
		925	45.03	
	6	0.29		
TOTAL VOTES CAST		2,054	99.99	
PLEASANTVILLE NORTON, MARION PERROTT, WAYNE REJECTED BALLOTS	P.N.M. U.N.C.	1,995	90.81	1801
		194	8.83	
	8	0.36		
TOTAL VOTES CAST		2,197	100.00	
COCOYEA/TAROUBA LYNCH, LESLIE MAHABIR, ANIRUDH REJECTED BALLOTS	P.N.M. U.N.C.	1,518	55.04	283
		1,235	44.78	
	5	0.18		
TOTAL VOTES CAST		2,758	100.00	
MON REPOS/NAVET GIBBS, WENDY DONNA SAMMY-MOONESAR, LINDA REJECTED BALLOTS	P.N.M. U.N.C.	1,891	85.22	1571
		320	14.42	
	8	0.36		
TOTAL VOTES CAST		2,219	100.00	

LOCAL GOVERNMENT ELECTIONS, 2003  
APPENDIX VI  
VOTING RESULTS IN EACH ELECTORAL DISTRICT WITH MAJORITIES OF WINNERS

ELECTORAL DISTRICT	PARTY AFFILIATION	VOTES CAST FOR CANDIDATES	PERCENTAGE OF VOTES CAST FOR CANDIDATES	MAJORITY OF FIRST OVER SECOND
MUNICIPAL CORPORATION OF SAN FERNANDO CONT'D  SPRINGVALE/PARADISE  THOMAS-LONEY, SHARON LAUREN DAVIS, GRAIG REJECTED BALLOTS	P.N.M.	1,533	66.59	779
	U.N.C.	754	32.75	
		15	0.65	
TOTAL VOTES CAST		2,302	99.99	
LES EFFORTS WEST/LA ROMAIN  CUFFY-DOWLAT, CAROL MOHAMMED, ALVIN AZEM REJECTED BALLOTS	U.N.C.	1,352	55.07	261
	P.N.M.	1,091	44.44	
		12	0.49	
TOTAL VOTES CAST		2,455	100.00	
LES EFFORTS EAST/CIPERO  HOSEIN, KAZIM KAJIM, BASHIRUDDIN REJECTED BALLOTS	P.N.M.	1,356	61.75	519
	U.N.C.	837	38.11	
		3	0.14	
TOTAL VOTES CAST		2,196	100.00	
MUNICIPAL CORPORATION OF ARIMA  CALVARY  FOURNILLIER, PHERIA SAMUEL, VAUGHN REJECTED BALLOTS	P.N.M.	781	76.12	539
	U.N.C.	242	23.59	
		3	0.29	
TOTAL VOTES CAST		1,026	100.00	
ARIMA NORTHEAST  NELSON, KAREN MARGARET JOHN, ANYIKA REJECTED BALLOTS	P.N.M.	675	78.76	496
	U.N.C.	179	20.89	
		3	0.35	
TOTAL VOTES CAST		857	100.00	
ARIMA WEST  BHARATH-HERNANDEZ, RICARDO JOHN, DAVID REJECTED BALLOTS	P.N.M.	742	74.27	488
	U.N.C.	254	25.43	
		3	0.30	
TOTAL VOTES CAST		999	100.00	

LOCAL GOVERNMENT ELECTIONS, 2003  
APPENDIX VI  
VOTING RESULTS IN EACH ELECTORAL DISTRICT WITH MAJORITIES OF WINNERS

ELECTORAL DISTRICT	PARTY AFFILIATION	VOTES CAST FOR CANDIDATES	PERCENTAGE OF VOTES CAST FOR CANDIDATES	MAJORITY OF FIRST OVER SECOND
MUNICIPAL CORPORATION OF ARIMA CONT'D  ARIMA CENTRAL LA-FOUCADE, DONNA MAHARAJ, UTANPAD REJECTED BALLOTS	P.N.M.	695	62.61	289
	U.N.C.	406	36.38	
		9	0.81	
TOTAL VOTES CAST		1,110	100.00	
MALABAR  PAMPHILE, ST. SERVIUS ALEXIS, CARYL ANTHONY REJECTED BALLOTS	P.N.M.	817	65.15	385
	U.N.C.	432	34.45	
		5	0.40	
TOTAL VOTES CAST		1,254	100.00	
O'MEARA  MALONEY, ANDRE JORDAN, LEROY REJECTED BALLOTS	P.N.M.	1,057	92.31	973
	U.N.C.	84	7.34	
		4	0.35	
TOTAL VOTES CAST		1,145	100.00	
TUMPUA  AUSTIN, RENWRICK MAHABIR, VEDYA REJECTED BALLOTS	P.N.M.	687	66.51	343
	U.N.C.	344	33.30	
		2	0.19	
TOTAL VOTES CAST		1,033	100.00	
MUNICIPAL CORPORATION OF POINT FORTIN  TECHIER/GUAPO NICHOLAS, CHERYL KALLIECHARAN, FRANKIE REJECTED BALLOTS	P.N.M.	1,011	96.38	974
	U.N.C.	37	3.53	
		1	0.10	
TOTAL VOTES CAST		1,049	100.00	
NEWLANDS/MAHAICA  RICHARDSON, MARLON KHAN, JANABIL REJECTED BALLOTS	P.N.M.	734	87.80	635
	U.N.C.	99	11.84	
		3	0.36	
TOTAL VOTES CAST		836	100.00	

LOCAL GOVERNMENT ELECTIONS, 2003  
APPENDIX VI  
VOTING RESULTS IN EACH ELECTORAL DISTRICT WITH MAJORITIES OF WINNERS

ELECTORAL DISTRICT	PARTY AFFILIATION	VOTES CAST FOR CANDIDATES	PERCENTAGE OF VOTES CAST FOR CANDIDATES	MAJORITY OF FIRST OVER SECOND
MUNICIPAL CORPORATION OF POINT FORTIN CONT'D  EGYPT  FERDINAND, VALENTINE WEARS, VANDALY REJECTED BALLOTS	P.N.M.	725	87.45	624
	U.N.C.	101	12.18	
		3	0.36	
	TOTAL VOTES CAST	829	100.00	
CAP-DE-VILLE  BHARAT, PAUL A. SEAN BISWAH, WILLIAM REJECTED BALLOTS	P.N.M.	723	82.25	568
	U.N.C.	155	17.63	
		1	0.11	
	TOTAL VOTES CAST	879	100.00	
HOLLYWOOD  RICHARDS, KENNEDY CHARLEAU, SUSAN REJECTED BALLOTS	P.N.M.	794	92.76	738
	U.N.C.	56	6.54	
		6	0.70	
	TOTAL VOTES CAST	856	100.00	
FANNY VILLAGE  HAGLEY, NATASHA JOHN, DANIEL REJECTED BALLOTS	P.N.M.	701	83.75	570
	U.N.C.	131	15.65	
		5	0.60	
	TOTAL VOTES CAST	837	100.00	
MUNICIPAL CORPORATION OF CHAGUANAS  FELICITY/ENDEAVOUR  MAGESSAR, ORLANDO BABOOLAL, DEONARINE REJECTED BALLOTS	U.N.C.	2,423	81.75	1891
	P.N.M.	532	17.95	
		9	0.30	
	TOTAL VOTES CAST	2,964	100.00	
EDINBURGH/LONGDENVILLE  BAILEY, BERNARD PERSAD, RANA BISHEN REJECTED BALLOTS	P.N.M.	1,707	51.96	143
	U.N.C.	1,564	47.61	
		14	0.43	
	TOTAL VOTES CAST	3,285	100.00	

LOCAL GOVERNMENT ELECTIONS, 2003  
APPENDIX VI  
VOTING RESULTS IN EACH ELECTORAL DISTRICT WITH MAJORITIES OF WINNERS

ELECTORAL DISTRICT	PARTY AFFILIATION	VOTES CAST FOR CANDIDATES	PERCENTAGE OF VOTES CAST FOR CANDIDATES	MAJORITY OF FIRST OVER SECOND
MUNICIPAL CORPORATION OF CHAGUANAS CONT'D MONTROSE BOODHAN, GOPAUL MENDEZ, ETIENNE REJECTED BALLOTS	U.N.C.	1,649	59.47	533
	P.N.M.	1,116	40.25	
		8	0.29	
TOTAL VOTES CAST		2,773	100.01	
CUNUPIA RAMBARRAN, NARSINGH GITTENS, WENDY REJECTED BALLOTS	U.N.C.	1,854	76.36	1291
	P.N.M.	563	23.19	
		11	0.45	
TOTAL VOTES CAST		2,428	100.00	
ENTERPRISE NORTH BAPTISTE, PATRICIA KASMALLY, ROSHAD REJECTED BALLOTS	P.N.M.	1,551	52.08	139
	U.N.C.	1,412	47.41	
		15	0.50	
TOTAL VOTES CAST		2,978	99.99	
ENTERPRISE SOUTH HEERA, RONALD GUELMO, MICHAEL REJECTED BALLOTS	P.N.M.	1,936	62.39	782
	U.N.C.	1,154	37.19	
		13	0.42	
TOTAL VOTES CAST		3,103	100.00	
CHARLIEVILLE ISAHAK, FALISHA NAGESSAR, RAMNARINE REJECTED BALLOTS	U.N.C.	1,800	73.71	1166
	P.N.M.	634	25.96	
		8	0.33	
TOTAL VOTES CAST		2,442	100.00	
MUNROE ROAD/CARONI SAVANNAH SAMUEL, JOEY RAMKISSOON, KRISHNA REJECTED BALLOTS	U.N.C.	2,208	88.32	1923
	P.N.M.	285	11.40	
		7	0.28	
TOTAL VOTES CAST		2,500	100.00	

LOCAL GOVERNMENT ELECTIONS, 2003  
APPENDIX VI  
VOTING RESULTS IN EACH ELECTORAL DISTRICT WITH MAJORITIES OF WINNERS

ELECTORAL DISTRICT	PARTY AFFILIATION	VOTES CAST FOR CANDIDATES	PERCENTAGE OF VOTES CAST FOR CANDIDATES	MAJORITY OF FIRST OVER SECOND
REGIONAL CORPORATION OF DIEGO MARTIN  CHAGUARAMAS/GLENCOE  SINNETTE, NELSON EDWARDS, CAMILLE REJECTED BALLOTS	P.N.M. N.A.R.	1,539 203 13	87.69 11.57 0.74	1336
TOTAL VOTES CAST		1,755	100.00	
GOODWOOD/LA PUERTA  HONG, SUSAN VIARRUEL, CAROL REJECTED BALLOTS	P.N.M. N.A.R.	1,523 239 5	86.19 13.53 0.28	1284
TOTAL VOTES CAST		1,767	100.00	
COVIGNE/RICHPLAIN  SHEPPARD, CLAUDIA GODDARD, ANN DELORES REJECTED BALLOTS	P.N.M. U.N.C.	1,517 225 11	86.54 12.84 0.63	1292
TOTAL VOTES CAST		1,753	100.01	
DIAMONDVALE  LA TOUCHE, GAIL DONNA RAMPERSAD, DANIEL REJECTED BALLOTS	P.N.M. U.N.C.	1,715 259 3	86.75 13.10 0.15	1456
TOTAL VOTES CAST		1,977	100.00	
MORNE COCO/ALYCE GLEN  GEORGE, LYNDON MARS, ROCKEY JOSEPH REJECTED BALLOTS	P.N.M. U.N.C.	1,578 207 7	88.06 11.55 0.39	1371
TOTAL VOTES CAST		1,792	100.00	
PETIT VALLEY/COCORITE  HINDS, IRENE KARATALI, KAREN SALIMA REJECTED BALLOTS	P.N.M. U.N.C.	1,411 213 9	86.41 13.04 0.55	1198
TOTAL VOTES CAST		1,633	100.00	

LOCAL GOVERNMENT ELECTIONS, 2003  
APPENDIX VI  
VOTING RESULTS IN EACH ELECTORAL DISTRICT WITH MAJORITIES OF WINNERS

ELECTORAL DISTRICT	PARTY AFFILIATION	VOTES CAST FOR CANDIDATES	PERCENTAGE OF VOTES CAST FOR CANDIDATES	MAJORITY OF FIRST OVER SECOND
REGIONAL CORPORATION OF DIEGO MARTIN CONT'D ST. LUCIEN/CAMERON HILL CROPPER, BERNARD JACK, HEATHER REJECTED BALLOTS	P.N.M.	1,801	87.38	1532
	U.N.C.	249	12.08	
		11	0.53	
TOTAL VOTES CAST		2,061	100.00	
MOKA/BOISSIERE NO. 2 MARTINEZ, JOEL LETREN, ANNE REJECTED BALLOTS	P.N.M.	1,168	79.51	874
	U.N.C.	294	20.01	
		7	0.48	
TOTAL VOTES CAST		1,469	100.00	
BELLEVUE/BOISSIERE NO. 1 ADDLY, ENA FRANCIS, VEDOL REJECTED BALLOTS	P.N.M.	1,244	84.40	1021
	U.N.C.	223	15.13	
		7	0.47	
TOTAL VOTES CAST		1,474	100.00	
REGIONAL CORPORATION OF SAN JUAN/LAVENTILLE MARACAS BAY/SANTA CRUZ/ LA FILLETTE NICHOLAS, HENRY RAMDEEN, GEEWAN REJECTED BALLOTS	P.N.M.	1,928	83.86	1562
	U.N.C.	366	15.92	
		5	0.22	
TOTAL VOTES CAST		2,299	100.00	
FEBEAU/BOURG MULATRESSE GUERRA, JENNIFER ABRAHAM, LYNETTE REJECTED BALLOTS	P.N.M.	1,995	89.78	1776
	U.N.C.	219	9.86	
		8	0.36	
TOTAL VOTES CAST		2,222	100.00	
MORVANT/UPPER MALICK REYES, JEFFREY QUASHIE, NIGEL REJECTED BALLOTS	P.N.M.	1,884	93.08	1750
	N.A.R.	134	6.62	
		6	0.30	
TOTAL VOTES CAST		2,024	100.00	



LOCAL GOVERNMENT ELECTIONS, 2003  
APPENDIX VI  
VOTING RESULTS IN EACH ELECTORAL DISTRICT WITH MAJORITIES OF WINNERS

ELECTORAL DISTRICT	PARTY AFFILIATION	VOTES CAST FOR CANDIDATES	PERCENTAGE OF VOTES CAST FOR CANDIDATES	MAJORITY OF FIRST OVER SECOND
REGIONAL CORPORATION OF SAN JUAN/LAVENTILLE CONT'D  SAN JUAN WEST/CALEDONIA  ANTOINE, KWESI JUNIOR MARK, DEBRA REJECTED BALLOTS	P.N.M.	2,050	79.06	1518
	N.A.R.	532	20.52	
		11	0.42	
TOTAL VOTES CAST		2,593	100.00	
ST. ANNS/CASCADE/ MON REPOS WEST  JACKY, JUNIOR SEEBARAN, STEPHANIE REJECTED BALLOTS	P.N.M.	1,567	91.42	1431
	U.N.C.	136	7.93	
		11	0.64	
TOTAL VOTES CAST		1,714	99.99	
ST. BARB'S/CHINAPOO  WALCOTT, RICHARD EMMANUEL, SANDRA DAISY REJECTED BALLOTS	P.N.M.	1,617	94.62	1537
	N.A.R.	80	4.68	
		12	0.70	
TOTAL VOTES CAST		1,709	100.00	
BEETHAM/PICTON  HOLLINGSWORTH, LINDA MOHAMMED, INDRA REJECTED BALLOTS	P.N.M.	1,864	96.63	1806
	N.A.R.	58	3.01	
		7	0.36	
TOTAL VOTES CAST		1,929	100.00	
SUCCESS/TROU MACAQUE  HENRY, JAMES EBENEZER FERREIRA, WAYNE REJECTED BALLOTS	P.N.M.	1,916	95.42	1830
	N.A.R.	86	4.28	
		6	0.30	
TOTAL VOTES CAST		2,008	100.00	
ARANGUEZ/WARNER VILLAGE  RAMJIT, SANTAM GHANNY, MUSTAPHA REJECTED BALLOTS	U.N.C.	3,087	78.93	2272
	P.N.M.	815	20.84	
		9	0.23	
TOTAL VOTES CAST		3,911	100.00	

LOCAL GOVERNMENT ELECTIONS, 2003  
APPENDIX VI  
VOTING RESULTS IN EACH ELECTORAL DISTRICT WITH MAJORITIES OF WINNERS

ELECTORAL DISTRICT	PARTY AFFILIATION	VOTES CAST FOR CANDIDATES	PERCENTAGE OF VOTES CAST FOR CANDIDATES	MAJORITY OF FIRST OVER SECOND
REGIONAL CORPORATION OF SAN JUAN/LAVENTILLE CONT'D BARATARIA THOMAS, DAVLIN CUNNINGHAM, EARL REJECTED BALLOTS	P.N.M.	1,839	51.07	84
	U.N.C.	1,755	48.74	
		7	0.19	
TOTAL VOTES CAST		3,601	100.00	
PETIT BOURG/MOUNT LAMBERT/ CHAMPS FLEURS PERREIRA, CHRISTOPHER ALEXANDER, SHARLA REJECTED BALLOTS	P.N.M.	2,408	81.93	1880
	U.N.C.	528	17.97	
		3	0.10	
TOTAL VOTES CAST		2,939	100.00	
SAN JUAN EAST MOHAMMED, NAZEEMOOL ALI, ALIM REJECTED BALLOTS	U.N.C.	2,334	61.98	912
	P.N.M.	1,422	37.76	
		10	0.27	
TOTAL VOTES CAST		3,766	100.01	
REGIONAL CORPORATION OF TUNAPUNA/PIARCO AUZONVILLE/ST. BENEDICT FERGUSON, PRISCA REECE, GREGORY REJECTED BALLOTS	P.N.M.	2,712	68.21	1461
	U.N.C.	1,251	31.46	
		13	0.33	
TOTAL VOTES CAST		3,976	100.00	
MARACAS/ ST. JOSEPH JOSEPH, CHRYSANTHA NERO, PETER REJECTED BALLOTS	P.N.M.	2,191	66.25	1083
	U.N.C.	1,108	33.50	
		8	0.24	
TOTAL VOTES CAST		3,307	99.99	
VALSAYN NORTH/CUREPE/PASEA SOOKDEO, ROSANNA MOHAMMED, SAIEED REJECTED BALLOTS	U.N.C.	2,504	66.49	1253
	P.N.M.	1,251	33.22	
		11	0.29	
TOTAL VOTES CAST		3,766	100.00	

LOCAL GOVERNMENT ELECTIONS, 2003  
APPENDIX VI  
VOTING RESULTS IN EACH ELECTORAL DISTRICT WITH MAJORITIES OF WINNERS

ELECTORAL DISTRICT	PARTY AFFILIATION	VOTES CAST FOR CANDIDATES	PERCENTAGE OF VOTES CAST FOR CANDIDATES	MAJORITY OF FIRST OVER SECOND
REGIONAL CORPORATION OF TUNAPUNA/PIARCO CONT'D  CAURA/PARADISE/TACARIGUA  RAMKISSOON, OMAHDATH PASCALL, CLYDE REJECTED BALLOTS	U.N.C.	2,456	55.81	527
	P.N.M.	1,929	43.83	
		16	0.36	
TOTAL VOTES CAST		4,401	100.00	
MACOYA/TRINCITY  HAYNES, VERNELL SYLVESTER PIRMAL, GANCHAN REJECTED BALLOTS	P.N.M.	2,595	53.94	391
	U.N.C.	2,204	45.81	
		12	0.25	
TOTAL VOTES CAST		4,811	100.00	
LOPINOT/FIVE RIVERS  ESTRADA-SANDY, BERNADINE JITTANSINGH, LAWRENCE REJECTED BALLOTS	P.N.M.	2,118	61.86	824
	U.N.C.	1,294	37.79	
		12	0.35	
TOTAL VOTES CAST		3,424	100.00	
BON AIR/AROUCA/CANE FARM  MEJIAS, PATRICIA NOTTINGHAM, FAYE ANNASTACIA REJECTED BALLOTS	P.N.M.	3,116	86.08	2620
	U.N.C.	496	13.70	
		8	0.22	
TOTAL VOTES CAST		3,620	100.00	
VALSAYN SOUTH/CARAPO  AMEEN, KHADIJAH BADAL, POORAN REJECTED BALLOTS	U.N.C.	2,921	78.42	2128
	P.N.M.	793	21.29	
		11	0.30	
TOTAL VOTES CAST		3,725	100.00	
ST. HELENA/WARRENVILLE  DEONARINE, DEOKIE SHAMA ALI, NIGEL REJECTED BALLOTS	U.N.C.	3,398	78.08	2458
	P.N.M.	940	21.60	
		14	0.32	
TOTAL VOTES CAST		4,352	100.00	

LOCAL GOVERNMENT ELECTIONS, 2003  
APPENDIX VI  
VOTING RESULTS IN EACH ELECTORAL DISTRICT WITH MAJORITIES OF WINNERS

ELECTORAL DISTRICT	PARTY AFFILIATION	VOTES CAST FOR CANDIDATES	PERCENTAGE OF VOTES CAST FOR CANDIDATES	MAJORITY OF FIRST OVER SECOND
REGIONAL CORPORATION OF TUNAPUNA/PIARCO CONT'D  MAUSICA/MALONEY  RIBEIRO, ERIC JAWAHIR, RUSSELL REJECTED BALLOTS  TOTAL VOTES CAST	P.N.M.	2,910	90.29	2603
	U.N.C.	307	9.53	
		6	0.19	
LA FLORISSANTE/CLEAVER  GUERRA, PAUL CHAITAN, JEROME REJECTED BALLOTS  TOTAL VOTES CAST	P.N.M.	2,204	81.57	1717
	N.A.R.	487	18.02	
		11	0.41	
BLANCHISSEUSE/SANTA ROSA  CHARLES, CAROL CONTANT, ALEXIS REJECTED BALLOTS  TOTAL VOTES CAST	P.N.M.	2,157	83.44	1736
	U.N.C.	421	16.29	
		7	0.27	
WALLERFIELD/LA HORQUETTA  MYERS, ONIKA SMALL, NATHALIE REJECTED BALLOTS  TOTAL VOTES CAST	P.N.M.	2,574	91.37	2338
	U.N.C.	236	8.38	
		7	0.25	
REGIONAL CORPORATION OF SANGRE GRANDE  TOCO/FISHING POND  RONDON, MARTIN MAHADEO, EDWARD REJECTED BALLOTS  TOTAL VOTES CAST	P.N.M.	1,230	78.64	901
	U.N.C.	329	21.04	
		5	0.32	
SANGRE GRANDE NORTHEAST  QUAMINA, CARL LAKHAN, RAVI REJECTED BALLOTS  TOTAL VOTES CAST	P.N.M.	1,486	62.15	666
	U.N.C.	1,020	37.60	
		7	0.26	
VALENCIA  GADAR, DAVID DEONARINE, RUSSEL REJECTED BALLOTS  TOTAL VOTES CAST	P.N.M.	1,630	84.11	1333
	N.A.R.	297	15.33	
		11	0.37	
		1,938	100.00	

LOCAL GOVERNMENT ELECTIONS, 2003  
APPENDIX VI  
VOTING RESULTS IN EACH ELECTORAL DISTRICT WITH MAJORITIES OF WINNERS

ELECTORAL DISTRICT	PARTY AFFILIATION	VOTES CAST FOR CANDIDATES	PERCENTAGE OF VOTES CAST FOR CANDIDATES	MAJORITY OF FIRST OVER SECOND
REGIONAL CORPORATION OF SANGRE GRANDE CONT'D SANGRE GRANDE NORTH MUNGO, RICHARD RAMSAWAK, RAJESH REJECTED BALLOTS	P.N.M.	1,818	64.65	835
	U.N.C.	983	34.96	
		11	0.39	
TOTAL VOTES CAST		2,812	100.00	
CUMUTO/TAMANA LA BORDE, RONNIE BISSESSARSINGH, ZEPHYRINE REJECTED BALLOTS	P.N.M.	1,825	57.77	501
	U.N.C.	1,324	41.91	
		10	0.32	
TOTAL VOTES CAST		3,159	100.00	
MANZANILLA LOCHAN, BHARATH SUEPAUL, KENNICK REJECTED BALLOTS	P.N.M.	1,633	57.54	440
	U.N.C.	1,193	42.04	
		12	0.42	
TOTAL VOTES CAST		2,838	100.00	
SANGRE GRANDE SOUTH TRIM, EULIN HARRIS, PATRICIA DEBBIE-ANN REJECTED BALLOTS	P.N.M.	1,410	50.83	56
	U.N.C.	1,354	48.81	
		10	0.36	
TOTAL VOTES CAST		2,774	100.00	
REGIONAL CORPORATION OF RIO CLARO/MAYARO BICHE/CHARUMA RAM, GLEN ALI, ZAIROON REJECTED BALLOTS	U.N.C.	1,305	59.45	425
	P.N.M.	880	40.09	
		10	0.46	
TOTAL VOTES CAST		2,195	100.00	
RIO CLARO SOUTH RAMLOGAN, GANGARAM ALI-MOHAMMED, RUTH REJECTED BALLOTS	U.N.C.	1,298	55.14	262
	P.N.M.	1,036	44.01	
		20	0.85	
TOTAL VOTES CAST		2,354	100.00	

LOCAL GOVERNMENT ELECTIONS, 2003  
APPENDIX VI  
VOTING RESULTS IN EACH ELECTORAL DISTRICT WITH MAJORITIES OF WINNERS

ELECTORAL DISTRICT	PARTY AFFILIATION	VOTES CAST FOR CANDIDATES	PERCENTAGE OF VOTES CAST FOR CANDIDATES	MAJORITY OF FIRST OVER SECOND
<b>REGIONAL CORPORATION OF RIO CLARO/MAYARO CONT'D</b>				
<b>RIO CLARO NORTH</b>				
RAMDEEN, HAZARIE	U.N.C.	1,466	67.34	771
RIVERS, RICHARD	P.N.M.	695	31.92	
REJECTED BALLOTS		16	0.75	
<b>TOTAL VOTES CAST</b>		<b>2,177</b>	<b>99.99</b>	
<b>COCAL/MAFEKING</b>				
<b>OTTLEY, FITZROY</b>	P.N.M.	1,352	59.25	436
RAJKUMAR, CARL	U.N.C.	916	40.14	
REJECTED BALLOTS		14	0.61	
<b>TOTAL VOTES CAST</b>		<b>2,282</b>	<b>100.00</b>	
<b>ECCLESVILLE</b>				
<b>DHANSOOK, DANSAM</b>	P.N.M.	1,504	51.61	116
MAHARAJ, VEDAISH	U.N.C.	1,388	47.63	
REJECTED BALLOTS		22	0.75	
<b>TOTAL VOTES CAST</b>		<b>2,914</b>	<b>99.99</b>	
<b>MAYARO/GUAYAGUAYARE</b>				
<b>PIERRE, MATTHEW</b>	P.N.M.	1,716	79.37	1281
FIGARO, RIA	U.N.C.	435	20.12	
REJECTED BALLOTS		11	0.51	
<b>TOTAL VOTES CAST</b>		<b>2,162</b>	<b>100.00</b>	
<b>REGIONAL CORPORATION OF COUVA/TABAQUITE/TALPARO</b>				
<b>EDINBURGH/CHICKLAND</b>				
<b>RAMOUTAR, PARASRAM</b>	U.N.C.	3,055	77.32	2173
JAGROOP, RADICA	P.N.M.	882	22.32	
REJECTED BALLOTS		14	0.35	
<b>TOTAL VOTES CAST</b>		<b>3,951</b>	<b>99.99</b>	
<b>PERSEVERANCE/ST. MARY'S/ WATERLOO</b>				
<b>RAMNARINE, RANJIT</b>	U.N.C.	3,151	68.69	1730
MC DONALD, LEWELLYN DAVID	P.N.M.	1,421	30.98	
REJECTED BALLOTS		15	0.33	
<b>TOTAL VOTES CAST</b>		<b>4,587</b>	<b>100.00</b>	

LOCAL GOVERNMENT ELECTIONS, 2003  
APPENDIX VI  
VOTING RESULTS IN EACH ELECTORAL DISTRICT WITH MAJORITIES OF WINNERS

ELECTORAL DISTRICT	PARTY AFFILIATION	VOTES CAST FOR CANDIDATES	PERCENTAGE OF VOTES CAST FOR CANDIDATES	MAJORITY OF FIRST OVER SECOND
REGIONAL CORPORATION OF COUVA/TABAQUITE/TALPARO CONT'D  FELICITY/CALCUTTA/MC BEAN  SEEPERSAD, ALLAN SMART, LANCELOT REJECTED BALLOTS	U.N.C.	2,942	69.72	1676
	P.N.M.	1,266	30.00	
		12	0.28	
TOTAL VOTES CAST		4,220	100.00	
CALIFORNIA/POINT LISAS  JOHN, RHONDA DANIEL, ISSAC HAROLD REJECTED BALLOTS	P.N.M.	2,076	50.21	28
	U.N.C.	2,048	49.53	
		11	0.27	
TOTAL VOTES CAST		4,135	100.00	
BALMAIN/ESPERANZA/ FORRES PARK  TAJ, SHAFFIMOON JOHN, NALISA REJECTED BALLOTS	U.N.C.	2,551	66.19	1263
	P.N.M.	1,288	33.42	
		15	0.39	
TOTAL VOTES CAST		3,854	100.00	
CLAXTON BAY/POINTE-A-PIERRE  RAMBHARATH, HAROLD RODRIGUEZ, PETER REJECTED BALLOTS	U.N.C.	2,506	56.44	582
	P.N.M.	1,924	43.33	
		10	0.23	
TOTAL VOTES CAST		4,440	100.00	
LAS LOMAS/SAN RAFAEL/ TALPARO  GOSYNE, MANOHAR MATTHEWS, URSULINA REJECTED BALLOTS	U.N.C.	2,372	70.62	1403
	P.N.M.	969	28.85	
		18	0.54	
TOTAL VOTES CAST		3,359	100.01	
LONGDENVILLE/MAMORAL  BOONDOO, SAHADEO LEE TUNG, ALEONG REJECTED BALLOTS	U.N.C.	2,551	71.90	1569
	P.N.M.	982	27.68	
		15	0.42	
TOTAL VOTES CAST		3,548	100.00	
FREEPORT/CALCUTTA  RAMNATH, PREMNATH HOSEIN, ANDREW REJECTED BALLOTS	U.N.C.	3,207	71.68	1949
	P.N.M.	1,258	28.12	
		9	0.20	
TOTAL VOTES CAST		4,474	100.00	

LOCAL GOVERNMENT ELECTIONS, 2003  
APPENDIX VI  
VOTING RESULTS IN EACH ELECTORAL DISTRICT WITH MAJORITIES OF WINNERS

ELECTORAL DISTRICT	PARTY AFFILIATION	VOTES CAST FOR CANDIDATES	PERCENTAGE OF VOTES CAST FOR CANDIDATES	MAJORITY OF FIRST OVER SECOND
REGIONAL CORPORATION OF COUVA/TABAQUITE/TALPARO CONT'D  CARATAL/TORTUGA  SAHADEO, BOYA PARSAN, VISHWANATH REJECTED BALLOTS	U.N.C.	2,364	65.58	1140
	P.N.M.	1,224	33.95	
		17	0.47	
TOTAL VOTES CAST		3,605	100.00	
GASPARILLO/BONNE AVENTURE  ALI, FEERAZ KELLMAN, ROGER FREDERICK REJECTED BALLOTS	U.N.C.	2,208	59.85	735
	P.N.M.	1,473	39.93	
		8	0.22	
TOTAL VOTES CAST		3,689	100.00	
PIPARO/SAN PEDRO/TABAQUITE  AWONG, HENRY SAMAROO, REYNOLD REJECTED BALLOTS	U.N.C.	2,317	58.16	657
	P.N.M.	1,660	41.67	
		7	0.18	
TOTAL VOTES CAST		3,984	100.00	
REGIONAL CORPORATION OF PENAL/DEBE  PALMISTE  BOODOOSINGH, PREMNATH SINGH, KALIPERSAD REJECTED BALLOTS	U.N.C.	2,486	63.08	1051
	P.N.M.	1,435	36.41	
		20	0.51	
TOTAL VOTES CAST		3,941	100.00	
LA FORTUNE/HERMITAGE  KISSOON, ROY TOM, ELVIS BALGOBIN, RAJPAUL REJECTED BALLOTS	U.N.C.	2,060	60.59	869
	P.N.M.	1,191	35.03	
	IND.	142	4.18	
TOTAL VOTES CAST		3,400	100.00	
UNION HALL/BRONTE  MANWAH, SONNYLAL SELVON, DEREK P. RONNIE REJECTED BALLOTS	U.N.C.	2,385	73.84	1552
	P.N.M.	833	25.79	
		12	0.37	
TOTAL VOTES CAST		3,230	100.00	



LOCAL GOVERNMENT ELECTIONS, 2003  
APPENDIX VI  
VOTING RESULTS IN EACH ELECTORAL DISTRICT WITH MAJORITIES OF WINNERS

ELECTORAL DISTRICT	PARTY AFFILIATION	VOTES CAST FOR CANDIDATES	PERCENTAGE OF VOTES CAST FOR CANDIDATES	MAJORITY OF FIRST OVER SECOND
REGIONAL CORPORATION OF PENAL/DEBE CONT'D DEBE EAST/ BARRACKPORE WEST SOOKOO, PREMCHAND RAMAI, VIJAY REJECTED BALLOTS	U.N.C. P.N.M.	2,900 1,271 16	69.26 30.36 0.38	1629
TOTAL VOTES CAST		4,187	100.00	
DEBE WEST DABIDEEN, CARL SOOKDEO, DALWANTIE REJECTED BALLOTS	U.N.C. P.N.M.	3,035 249 7	92.22 7.57 0.21	2786
TOTAL VOTES CAST		3,291	100.00	
PENAL RAMLAKHAN, WILLVAN RAMSUBHAGH, DHANRAJ REJECTED BALLOTS	U.N.C. P.N.M.	2,201 1,177 16	64.85 34.68 0.47	1024
TOTAL VOTES CAST		3,394	100.00	
ROCHARD/BARRACKPORE EAST HARDIAL, RAMPERSAD PEGUS-COOPER, CATHERINE CHRISTABELL REJECTED BALLOTS	U.N.C. P.N.M.	3,102 232 21	92.46 6.92 0.63	2870
TOTAL VOTES CAST		3,355	100.00	
QUINAM/MORNE DIABLO RAMNATH, DIPTÉE SHARMA, JAINARINE REJECTED BALLOTS	P.N.M. U.N.C.	2,233 2,049 26	51.83 47.56 0.60	184
TOTAL VOTES CAST		4,308	100.00	
REGIONAL CORPORATION OF PRINCES TOWN REFORM/MANAHAMBRE RAGOO, DEONARINE MOHESS, MAHADEO KHAN, SULTAN REJECTED BALLOTS	U.N.C. P.N.M. IND.	1,742 1,070 202 23	57.36 35.23 6.65 0.76	672
TOTAL VOTES CAST		3,037	100.00	

LOCAL GOVERNMENT ELECTIONS, 2003  
APPENDIX VI  
VOTING RESULTS IN EACH ELECTORAL DISTRICT WITH MAJORITIES OF WINNERS

ELECTORAL DISTRICT	PARTY AFFILIATION	VOTES CAST FOR CANDIDATES	PERCENTAGE OF VOTES CAST FOR CANDIDATES	MAJORITY OF FIRST OVER SECOND
REGIONAL CORPORATION OF PRINCES TOWN CONT'D BEN LOMOND/HARDBARGAIN/ WILLIAMSVILLE LOCHAN DASS, RADHAY GOBIN, SONNY REJECTED BALLOTS	U.N.C.	1,877	69.67	1074
	P.N.M.	803	29.81	
		14	0.52	
TOTAL VOTES CAST		2,694	100.00	
CORINTH/CEDAR HILL CHINDRA, WINSTON MC FARLANE, WAYNE REJECTED BALLOTS	U.N.C.	2,128	70.37	1236
	P.N.M.	892	29.50	
		4	0.13	
TOTAL VOTES CAST		3,024	100.00	
INVERNESS/PRINCES TOWN DE COTEAU, CLIFTON BENGOCHEA, LEON REJECTED BALLOTS	U.N.C.	1,789	58.67	541
	P.N.M.	1,248	40.93	
		12	0.39	
TOTAL VOTES CAST		3,049	100.00	
NEW GRANT/TABLELAND ROOPHARINE, GOWRIE NARINE DES VIGNES-DYER, SHARON REJECTED BALLOTS	U.N.C.	1,918	67.54	1006
	P.N.M.	912	32.11	
		10	0.35	
TOTAL VOTES CAST		2,840	100.00	
HINDUSTAN/INDIAN WALK/ ST. MARY'S RAGBIR, KENNETH GERNARDHAN SAUGH, BHIM REJECTED BALLOTS	P.N.M.	2,354	57.14	607
	U.N.C.	1,747	42.40	
		19	0.46	
TOTAL VOTES CAST		4,120	100.00	
LENGUA/ST. JULIEN ROOPHARINE, NALINI MORGAN, MICHELLE REJECTED BALLOTS	U.N.C.	1,886	63.16	798
	P.N.M.	1,088	36.44	
		12	0.40	
TOTAL VOTES CAST		2,986	100.00	

LOCAL GOVERNMENT ELECTIONS, 2003  
APPENDIX VI  
VOTING RESULTS IN EACH ELECTORAL DISTRICT WITH MAJORITIES OF WINNERS

ELECTORAL DISTRICT	PARTY AFFILIATION	VOTES CAST FOR CANDIDATES	PERCENTAGE OF VOTES CAST FOR CANDIDATES	MAJORITY OF FIRST OVER SECOND
REGIONAL CORPORATION OF PRINCES TOWN CONT'D FIFTH COMPANY ALI, NAZROOL HARRIS, LEBEN REJECTED BALLOTS TOTAL VOTES CAST	U.N.C.	2,348	67.01	1208
	P.N.M.	1,140	32.53	
		16	0.46	
MORUGA PAUL, FRANCIS MAHARAJ, TOOLSIE GRANGER, EDWIN REJECTED BALLOTS TOTAL VOTES CAST	P.N.M.	1,828	50.44	213
	U.N.C.	1,615	44.56	
	IND.	150	4.14	
		31	0.86	
		3,624	100.00	
REGIONAL CORPORATION OF SIPARIA AVOCAT/SAN FRANCIQUE NORTH MAYRHOOD, DOODNATH RAMNARINE, DEONATH REJECTED BALLOTS TOTAL VOTES CAST	U.N.C.	3,139	78.49	2292
	P.N.M.	847	21.18	
		13	0.33	
		3,999	100.00	
SIPARIA EAST/SAN FRANCIQUE SOUTH RAMKISSOON, HARRIPERSAD HOOSAINIE, IRVING REJECTED BALLOTS TOTAL VOTES CAST	P.N.M.	2,269	57.28	591
	U.N.C.	1,678	42.36	
		14	0.35	
		3,961	99.99	
APEX/FYZABAD SANTOKHIE, SEEBARAN MONGRU, RAMCHARAN REJECTED BALLOTS TOTAL VOTES CAST	P.N.M.	1,940	53.71	280
	U.N.C.	1,660	45.96	
		12	0.33	
		3,612	100.00	
SIPARIA WEST BALLIRAM, ROOPCHAND RAMROOP, RISHI REJECTED BALLOTS TOTAL VOTES CAST	P.N.M.	2,356	65.61	1135
	U.N.C.	1,221	34.00	
		14	0.39	
		3,591	100.00	

LOCAL GOVERNMENT ELECTIONS, 2003  
 APPENDIX VI  
 VOTING RESULTS IN EACH ELECTORAL DISTRICT WITH MAJORITIES OF WINNERS

ELECTORAL DISTRICT	PARTY AFFILIATION	VOTES CAST FOR CANDIDATES	PERCENTAGE OF VOTES CAST FOR CANDIDATES	MAJORITY OF FIRST OVER SECOND
REGIONAL CORPORATION OF SIPARIA CONT'D OTAHEITE/ROUSILLAC BASDEO, SHARMA MAHARAJ, GAYA PERSAD REJECTED BALLOTS  TOTAL VOTES CAST	U.N.C.	2,452	59.11	777
	P.N.M.	1,675	40.38	
		21	0.51	
BRIGHTON/VESSIGNY THOMPSON, JUNIOR ALEXANDER, BERNARD REJECTED BALLOTS  TOTAL VOTES CAST	P.N.M.	2,761	89.88	2466
	U.N.C.	295	9.60	
		16	0.52	
CEDROS TEELUCKSINGH, SAMNARINE ROBERTS, WILFRED REJECTED BALLOTS  TOTAL VOTES CAST	U.N.C.	2,173	57.21	570
	P.N.M.	1,603	42.21	
		22	0.58	
ERIN SALAZAR, PHILLIP HALLS, LEONARD MOREAN, FRANCIS REJECTED BALLOTS  TOTAL VOTES CAST	P.N.M.	2,002	78.79	1585
	U.N.C.	417	16.41	
	IND.	118	4.64	
		4	0.16	
		2,541	100.00	

LOCAL GOVERNMENT ELECTIONS 2003  
APPENDIX VII  
COMPARISON OF RESULTS OF ELECTIONS FROM 1968 - 2003

Year	County Councils					Municipal Councils					Total Number of Districts County Council & Municipal	Number of Districts Contested County Council & Municipal	Total Number of Names on List of Electors County Council & Municipal	Number of Votes Cast (Municipal)	Percentage Votes Cast Against Municipal Electorate	Number of Votes Rejected	Percentage Rejected Votes Against Votes Cast (Municipal)
	Contested	Electorate (County Council)	Uncontested	Electorate (County Council)	Total Electorate (County Council)	Contested (Municipal)	Electorate (Municipal)	Uncontested	Electorate (Municipal)	Total Electorate (Municipal)							
1968	70	332,009	3	25,362	357,371	16	33,594	11	46,314	79,908	100	86	437,279	8,780	28.17%	4	0.05%
1971	23	197,111	50	268,992	375,793	3	4,881	24	57,714	62,595	100	26	436,298	1,152	23.69%	1	0.09%
1977	65	409,557	8	99,593	509,150	10	22,887	17	55,266	78,253	100	75	587,403	6,126	26.83%	15	0.24%
1980	62	384,207	17	162,185	546,402	20	54,389	14	53,218	107,604	113	82	654,808	16,018	29.45%	139	0.87%
1983	86	626,481	-	-	626,481	34	115,919	-	-	115,919	120	120	742,400	35,795	30.88%	365	1.02%
1987	81	737,990	-	-	737,990	34	119,888	-	-	119,888	125	125	856,478	47,438	38.90%	220	0.48%
1992	-	-	-	-	-	139	774,233	-	-	774,233	139	139	774,233	397,845	36.77%	3,072	1.90%
1996	-	-	-	-	-	124	816,809	-	-	816,809	124	124	816,809	399,820	43.95%	2,761	0.77%
1999	-	-	-	-	-	124	882,699	-	-	882,699	124	124	882,699	341,794	38.72%	3,305	0.97%
2003	-	-	-	-	-	126	855,918	-	-	855,918	126	126	855,918	324,760	37.94%	1,251	0.39%

APPENDIX VIII  
 LOCAL GOVERNMENT ELECTIONS, 2003  
 NAMES, ADDRESSES, OCCUPATIONS AND PARTY AFFILIATIONS OF CANDIDATES NOMINATED FOR EACH ELECTORAL DISTRICT  
 IN COLUMN HEADED "PARTY AFFILIATION" THE ABBREVIATIONS HAVE THE FOLLOWING MEANINGS:-  
 P.N.M. - PEOPLE'S NATIONAL MOVEMENT U.N.C. - UNITED NATIONAL CONGRESS  
 N.A.R. - NATIONAL ALLIANCE FOR RECONSTRUCTION IND. - INDEPENDENT (i.e. NO PARTY AFFILIATION)

ELECTORAL DISTRICT	CANDIDATE'S NAME	ADDRESS	OCCUPATION	PARTY AFFILIATION	SYMBOL
MUNICIPAL CORPORATION OF PORT OF SPAIN					
ST. JAMES WEST	GAIL ALEXIS-JAIMUNGAL SINGH	18, MATHURA STREET, ST. JAMES.	REAL ESTATE AGENT	U.N.C.	THE RISING SUN OVER THE TRINITY HILLS ABOVE THE LETTERS U.N.C.
ST. JAMES EAST	WENDELL STEPHEN	4A, LUCKPUT STREET, ST. JAMES.	SELF-EMPLOYED	P.N.M.	BALISIER FLOWER
	LINDA DWARKA	18, LUCKPUT STREET, ST. JAMES.	SELF-EMPLOYED	U.N.C.	THE RISING SUN OVER THE TRINITY HILLS ABOVE THE LETTERS U.N.C.
WOODBROOK	RISHI LAKHAN	38, ANGELINA STREET, ST. JAMES.	PROPRIETOR	P.N.M.	BALISIER FLOWER
	FRANK FERREIRA	22, NORFOLK STREET, BELMONT.	BUSINESSMAN	U.N.C.	THE RISING SUN OVER THE TRINITY HILLS ABOVE THE LETTERS U.N.C.
NORTHERN PORT OF SPAIN	CYNTHIA PIPER	52, PETRA STREET, WOODBROOK.	RETIRED	P.N.M.	BALISIER FLOWER
	VILMA PHILOMENA DENBOW	24A, CLIFTON STREET, EAST DRY RIVER.	SECRETARY	N.A.R.	A - BEAM
BELMONT EAST	JANICE WALLACE-HENRY	37, LA REINE COURT, FLAGSTAFF.	PHARMACIST	P.N.M.	BALISIER FLOWER
BELMONT NORTH AND WEST	JOEL BRENT LONDON	BARTON LANE, BELMONT	HUMAN RESOURCE ANALYST	P.N.M.	BALISIER FLOWER
	MOHAN RAMPERAD	23, GONZALES HILL	MAINTENANCE WORKER	N.A.R.	A - BEAM
	BERTRAM ALLETTE	78 ST. MARGARET'S LANE, BELMONT	COMMUNICATIONS SPECIALIST	P.N.M.	BALISIER FLOWER
	WILLIAM MORRIS	25, ALBERT LANE, BELMONT.	MECHANIC	N.A.R.	A - BEAM
SOUTHERN PORT OF SPAIN	DENISE ALEONG-THOMAS	37, MURRAY STREET, WOODBROOK.	INSURANCE/FINANCIAL ADVISOR	P.N.M.	BALISIER FLOWER
	NITRA SINGH	14, MATHURA STREET	BUSINESSMAN	N.A.R.	A - BEAM
EAST DRY RIVER	MC DONALD MORRIS	22, PALL MALL STREET, PORT OF SPAIN.	BUSINESSMAN	P.N.M.	BALISIER FLOWER
	NOLAN SANDY	627, DUNCAN STREET, PORT OF SPAIN.	TAILOR	N.A.R.	A - BEAM

32

APPENDIX VIII  
 LOCAL GOVERNMENT ELECTIONS, 2003  
 NAMES, ADDRESSES, OCCUPATIONS AND PARTY AFFILIATIONS OF CANDIDATES NOMINATED FOR EACH ELECTORAL DISTRICT  
 IN COLUMN HEADED "PARTY AFFILIATION" THE ABBREVIATIONS HAVE THE FOLLOWING MEANINGS :-  
 P.N.M. - PEOPLE'S NATIONAL MOVEMENT      U.N.C. - UNITED NATIONAL CONGRESS  
 N.A.R. - NATIONAL ALLIANCE FOR RECONSTRUCTION      IND. - INDEPENDENT (i.e. NO PARTY AFFILIATION)

ELECTORAL DISTRICT	CANDIDATE'S NAME	ADDRESS	OCCUPATION	PARTY AFFILIATION	SYMBOL
MUNICIPAL CORPORATION OF PORT OF SPAIN CONT'D					
ST. ANNS RIVER SOUTH	ZORAIDA RODRIGUEZ-MARTINEZ	30/32 DUNCAN STREET, APT. 3/1, PORT OF SPAIN	HOUSEWIFE	N.A.R.	A - BEAM
ST. ANNS RIVER CENTRAL	ASHTINE ANN THOMASON	7, ST. JOSEPH ROAD, PORT OF SPAIN.	PROPRIETRESS	P.N.M.	BALISIER FLOWER
	LENNETTE ALLEYNE	APT. O, 39-41 DUNCAN STREET, PORT OF SPAIN.	CHEF	N.A.R.	A - BEAM
	PETER ALLAN JOHN	19, LAVENTILLE ROAD, PORT OF SPAIN.	PROPRIETOR	P.N.M.	BALISIER FLOWER
ST. ANNS RIVER NORTH	HEIBURN CLARKE	20, QUARRY STREET, PORT OF SPAIN.	TRAVEL AGENT	P.N.M.	BALISIER FLOWER
	HOMER HAHOMED	31, PICTON STREET, PORT OF SPAIN	OFFICE ASSISTANT	N.A.R.	A - BEAM
BELMONT SOUTH	FITZROY LEWIS	23, HERMITAGE ROAD, BELMONT	TAXI DRIVER	N.A.R.	A - BEAM
	JENNEL YOUNG	BLDG. 4, APT. 2-2, BELMONT TERRACE	ADMINISTRATIVE SECRETARY	P.N.M.	BALISIER FLOWER
MUNICIPAL CORPORATION OF SAN FERNANDO					
MARABELLA WEST	ANTHONY BELLO	289, RAMSAMOOJ STREET, MARABELLA GULF VIEW, LA ROMAIN.	CONSTRUCTION WORKER	U.N.C.	THE RISING SUN OVER THE TRINITY HILLS ABOVE THE LETTERS U.N.C.
	JENNIFER HARRYSHOW	3, THERESA STREET, MARABELLA.	MANAGING DIRECTOR/COSMETOLOGIST	P.N.M.	BALISIER FLOWER
MARABELLA EAST	MALIKA JAMALA BLAIR	LP 72/3, UNION PARK EAST, GOPAUL LANDS, MARABELLA	CLERK	P.N.M.	BALISIER FLOWER
	ELLIS CHAN	GIARACARA TABAQUITE ROAD, MARABELLA	TECHNICIAN	U.N.C.	THE RISING SUN OVER THE TRINITY HILLS ABOVE THE LETTERS U.N.C.
MARABELLA SOUTH/ VISTABELLA	TINA GRONLUND-NUNEZ	31-33 LONDON STREET, SAN FERNANDO	HOUSEWIFE	P.N.M.	BALISIER FLOWER
	G.P. ERROL SINAMAN	30, SOLOMON STREET, VISTABELLA	MANAGING DIRECTOR'S ASSISTANT	U.N.C.	THE RISING SUN OVER THE TRINITY HILLS ABOVE THE LETTERS U.N.C.
PLEASANTVILLE	MARION WORTON	4, CIRCULAR DRIVE, PLEASANTVILLE	PROPRIETRESS	P.N.M.	BALISIER FLOWER
	WAYNE FERROIT	122, POINTE-A-PIERRE ROAD	METAL ARTIST	U.N.C.	THE RISING SUN OVER THE TRINITY HILLS ABOVE THE LETTERS U.N.C.

U  
N  
C

APPENDIX VIII  
 LOCAL GOVERNMENT ELECTIONS, 2003  
 NAMES, ADDRESSES, OCCUPATIONS AND PARTY AFFILIATIONS OF CANDIDATES NOMINATED FOR EACH ELECTORAL DISTRICT  
 IN COLUMN HEADED "PARTY AFFILIATION" THE ABBREVIATIONS HAVE THE FOLLOWING MEANINGS -  
 P.N.M. - PEOPLE'S NATIONAL MOVEMENT U.N.C. - UNITED NATIONAL CONGRESS  
 N.A.R. - NATIONAL ALLIANCE FOR RECONSTRUCTION IND. - INDEPENDENT (i.e. NO PARTY AFFILIATION)

ELECTORAL DISTRICT	CANDIDATE'S NAME	ADDRESS	OCCUPATION	PARTY AFFILIATION	SYMBOL	
MUNICIPAL CORPORATION OF SAN FERNANDO CONT'D	COCOYA/TARUBA	LESLIE LYNCH	7, GRANGE ROAD, COCOYA VILLAGE 281, MAHABIR CRESCENT, PALMISTE, LA ROMAIN	FOREMAN OPHTHALMOLOGIST	P.N.M. U.N.C.	BALISIER FLOWER THE RISING SUN OVER THE TRINITY HILLS ABOVE THE LETTERS U.N.C.
		AHRIUDH MAHABIR				
	MON REPOS/NAVET	WENDY DONNA GIBBS	244A, GOPAUL CIRCULAR DRIVE, GOPAUL LANDS	SALES REPRESENTATIVE	P.N.M.	
		LINDA SAMNT-MOONESAR	28, WOODPECKER LAKE	FASHION DESIGNER	U.N.C.	
	SPRINGVALL/PARADISE	GRAIG DAVIS	27, KEATE STREET, SAN FERNANDO	OPERATIONS TECHNICIAN	U.N.C.	
		SHARON LAUREN THOMAS-LONEY	4, IXORA LAKE, PLEASANTVILLE	ADMINISTRATIVE ASSISTANT	P.N.M.	
	LES EFFORTS WEST/ LA ROMAIN	CAROL CLIFFY DOWLAT	58, GULF VIEW VILLAS, SAN FERNANDO	ATTORNEY-AT-LAW	U.N.C.	
		ALVIN AZEM MOHAMMED	13, RAMHARINE AVENUE, SPRINGVALE	MARKETING REPRESENTATIVE	P.N.M.	
	LES EFFORTS EAST/CIPERO	KAZIM HOSEIN	873, MOHAMMED DRIVE, GULF VIEW	BUSINESSMAN	P.N.M.	
		BASHIRUDDIN KAJIM	39, SEUKARAN STREET, SAN FERNANDO	BUSINESSMAN	U.N.C.	
MUNICIPAL CORPORATION OF ARIMA	CALVARY	PHERIA FOURMILLIER	7, SOREZANO STREET, ARIMA 28, GUERRA STREET, CALVARY HILL	CATERER ACCOUNTS AND DATA ENTRY CLERK	P.N.M. U.N.C.	
		VAUGHN N.B. SAMUEL				
	ARIMA NORTHEAST	ANYIKA E.K. JOHN	6, SHADE LANE, ACKBARALI TRACE, MALABAR ROAD	PRE-SCHOOL TEACHER	U.N.C.	
		KAREN MARGARET NELSON	32, EL CARMEN STREET, ARIMA	CHECKER	P.N.M.	
	ARIMA WEST	RICARDO BHARATH-HERNANDEZ	7, PAUL MITCHELL STREET, ARIMA.	SELF-EMPLOYED	P.N.M.	
		DAVID JOHN	41, CONCORDE GARDENS, MALABAR, ARIMA	SELF-EMPLOYED	U.N.C.	



APPENDIX VIII  
 LOCAL GOVERNMENT ELECTIONS, 2007  
 NAMES, ADDRESSES, OCCUPATIONS AND PARTY AFFILIATIONS OF CANDIDATES NOMINATED FOR EACH ELECTORAL DISTRICT  
 IN COLUMN HEADED "PARTY AFFILIATION" THE ABBREVIATIONS HAVE THE FOLLOWING MEANINGS :-  
 P.N.M. - PEOPLE'S NATIONAL MOVEMENT  
 U.N.C. - UNITED NATIONAL CONGRESS  
 N.A.R. - NATIONAL ALLIANCE FOR RECONSTRUCTION  
 IND. - INDEPENDENT (i.e. NO PARTY AFFILIATION)

ELECTORAL DISTRICT	CANDIDATE'S NAME	ADDRESS	OCCUPATION	PARTY AFFILIATION	SYMBOL	
MUNICIPAL CORPORATION OF ARIMA CONT'D ARIMA CENTRAL	DONNA LA-FOUCADE UTANPAD MAHARAJ	9, SONATA DRIVE, FIDDLERS DREAM, ARIMA 16, YALSHIN TERRACE, LAWRENCE PARK, ARIMA	ACCOUNTS CLERK RETIRED TEACHER II	P.N.M. U.N.C.	BALISIER FLOWER THE RISING SUN OVER THE TRINITY HILLS ABOVE THE LETTERS U.N.C.	
	MALABAR	CARYL ANTHONY ALEXIS	14, PERCY CEZAIR STREET, LAWRENCE PARK, ARIMA	FINANCIAL ADVISOR	U.N.C.	THE RISING SUN OVER THE TRINITY HILLS ABOVE THE LETTERS U.N.C. BALISIER FLOWER
		ST. SEVILIUS PAMPHILE	LITCHMANSINGH AVENUE, MALABAR, ARIMA	METER READER	P.N.M.	THE RISING SUN OVER THE TRINITY HILLS ABOVE THE LETTERS U.N.C. BALISIER FLOWER
	O'MEARA	LEROT JORDAN	KELLAWAN AVENUE, TUHPUNA ROAD, ARIMA	SELF-EMPLOYED	U.N.C.	THE RISING SUN OVER THE TRINITY HILLS ABOVE THE LETTERS U.N.C. BALISIER FLOWER
TUHPUNA	ANDRE MALONEY	17, MAHOGANY DRIVE, MALABAR, ARIMA	EDUCATOR	P.N.M.	BALISIER FLOWER THE RISING SUN OVER THE TRINITY HILLS ABOVE THE LETTERS U.N.C.	
	RENWICK AUSTIN VEDYA MAHARAJ	22A, KING STREET, ARIMA 4, MAHABIRVILLE, MALABAR, ARIMA	PRINTING CONSULTANT HOUSEWIFE	P.N.M. U.N.C.		
MUNICIPAL CORPORATION OF POINT FORTIN TECHER/GUAPO	FRANKIE KALLIECHARAN	FILTRATION ROAD, GUAPO	SAFETY OFFICER	U.N.C.	THE RISING SUN OVER THE TRINITY HILLS ABOVE THE LETTERS U.N.C. BALISIER FLOWER	
	CHERYL NICHOLAS	15 -A, AUGUST JOSEPH TRACE, GONZALES VILLAGE, GUAPO.	ADMINISTRATIVE ASSISTANT	P.N.M.		
	NEWLANDS/MAHAICA	JANABIL S. KHAN	5, MAINFIELD ROAD, POINT FORTIN	BUSINESSMAN	U.N.C.	THE RISING SUN OVER THE TRINITY HILLS ABOVE THE LETTERS U.N.C.
		MARLON RICHARDSON	1, CANAAN ROAD, MAHAICA, POINT FORTIN, GUAPO	BUSINESS DEVELOPMENT OFFICER	P.N.M.	BALISIER FLOWER
	EGYPT	VANDALY WEARS	27, EGYPT VILLAGE, POINT FORTIN FANNY VILLAGE, POINT FORTIN.	CULTURAL AMBASSADOR	U.N.C.	THE RISING SUN OVER THE TRINITY HILLS ABOVE THE LETTERS U.N.C.
	VALENTINE FERDINAND	6, BRYCE ROAD, POINT FORTIN	CONSULTANT	P.N.M.	BALISIER FLOWER	

APPENDIX VIII  
 LOCAL GOVERNMENT ELECTIONS, 2007  
 NAMES, ADDRESSES, OCCUPATIONS AND PARTY AFFILIATIONS OF CANDIDATES NOMINATED FOR EACH ELECTORAL DISTRICT  
 IN COLUMN HEADED "PARTY AFFILIATION" THE ABBREVIATIONS HAVE THE FOLLOWING MEANINGS -  
 P.N.M. - PEOPLE'S NATIONAL MOVEMENT  
 U.N.C. - UNITED NATIONAL CONGRESS  
 N.A.R.C. - NATIONAL ALLIANCE FOR RECONSTRUCTION  
 IND. - INDEPENDENT (i.e. NO PARTY AFFILIATION)

ELECTORAL DISTRICT	CANDIDATE'S NAME	ADDRESS	OCCUPATION	PARTY AFFILIATION	SYMBOL	
MUNICIPAL CORPORATION OF POINT FORTIN CONT'D	CAP-DE-VILLE	WILLIAM BISWAN	23, CEMETERY BLOCK ROAD, POINT FORTIN	SAFETY SUPERVISOR	U.N.C.	THE RISING SUN OVER THE TRINITY HILLS ABOVE THE LETTERS U.N.C.
	HOLLYWOOD	PAUL A. SEAN BHARAT	3, FIRST STREET, SEA VIEW, CAP-DE-VILLE	STORESMAN	P.N.M.	BALISIER FLOWER
		SUSAN CHARLEAU	471, PARK LANE, TECHIER VILLAGE, POINT FORTIN POINT LIGOURE.	UNEMPLOYED	U.N.C.	THE RISING SUN OVER THE TRINITY HILLS ABOVE THE LETTERS U.N.C.
	FANNY VILLAGE	KENNEDY RICHARDS	WARDEN ROAD, POINT FORTIN.	SUPERVISOR	P.N.M.	BALISIER FLOWER
		NATASHA HAGLEY	40, COUNTRY TRACE, FANNY VILLAGE	CUSTOMER SERVICE REPRESENTATIVE	P.N.M.	BALISIER FLOWER
	DANIEL JOHN	1P32, MAIN ROAD, FANNY VILLAGE	ELECTRICIAN	U.N.C.	THE RISING SUN OVER THE TRINITY HILLS ABOVE THE LETTERS U.N.C.	
MUNICIPAL CORPORATION OF CHAGUANAS	FELICITY/ENDEAVOUR	DEONARINE BAROOLAL	13, MAKHAM STREET, FELICITY, CHAGUANAS	FIRE TENDER (CARONI LIMITED)	P.N.M.	BALISIER FLOWER
		ORLANDO NAGESAR	69, EDINBURGH GARDENS, CHAGUANAS.	SOCIAL WORKER	U.N.C.	THE RISING SUN OVER THE TRINITY HILLS ABOVE THE LETTERS U.N.C.
	EDINBURGH/LONGDENVILLE	BERNARD BAILEY	1P55, AMAROSINGH STREET, LONGDENVILLE	BUILDING SUPERVISOR	P.N.M.	BALISIER FLOWER
		RANA BISHEN PERSAD	DAH ROAD, LONGDENVILLE	LABOURER	U.N.C.	THE RISING SUN OVER THE TRINITY HILLS ABOVE THE LETTERS U.N.C.
	MONTROSE	COPAIL BOODHAN	44, SOUTHERN MAIN ROAD, MONTROSE.	MANAGING DIRECTOR	U.N.C.	THE RISING SUN OVER THE TRINITY HILLS ABOVE THE LETTERS U.N.C.
		ETIENNE P. MENDEZ	542, EASTERN AVE. EXTENSION, LANGE PARK, CHAGUANAS.	COMPANY PRESIDENT	P.N.M.	BALISIER FLOWER
	CUNUPIA	WENDY GITTENS	21, BHAGALOO STREET, ENTERPRISE, CHAGUANAS.	GERIATRIC NURSE	P.N.M.	BALISIER FLOWER
		NARSINGH RAMBARRAN	EMERALDA ROAD, CUNUPIA	CLERICAL OFFICER	U.N.C.	THE RISING SUN OVER THE TRINITY HILLS ABOVE THE LETTERS U.N.C.
	ENTERPRISE NORTH	PATRICIA BAPTISTE	CROWN TRACE, ENTERPRISE	ACCOUNTS CLERK	P.N.M.	BALISIER FLOWER
		ROSHAD KASMALLY	76, KOLAHAL ROAD, CHARLEVILLE	CHECKER	U.N.C.	THE RISING SUN OVER THE TRINITY HILLS ABOVE THE LETTERS U.N.C.

APPENDIX VIII  
 LOCAL GOVERNMENT ELECTIONS, 2003  
 NAMES, ADDRESSES, OCCUPATIONS AND PARTY AFFILIATIONS OF CANDIDATES NOMINATED FOR EACH ELECTORAL DISTRICT  
 IN COLUMN HEADED "PARTY AFFILIATION" THE ABBREVIATIONS HAVE THE FOLLOWING MEANINGS:-  
 P.N.M. - PEOPLE'S NATIONAL MOVEMENT  
 U.N.C. - UNITED NATIONAL CONGRESS  
 N.A.R. - NATIONAL ALLIANCE FOR RECONSTRUCTION  
 IND. - INDEPENDENT (i.e. NO PARTY AFFILIATION)

ELECTORAL DISTRICT	CANDIDATE'S NAME	ADDRESS	OCCUPATION	PARTY AFFILIATION	SYMBOL	
MUNICIPAL CORPORATION OF CHAGUANAS CONT'D	ENTERPRISE SOUTH	MICHAEL GUELMO RONALD HEERA	GUELMO LANE OPP. 1/2 MILE MARK, MAIN ROAD, LONGDENVILLE. 19, AMAROSINGH STREET, LONGDENVILLE.	CHECKER TAXI TOUR OPERATOR	U.N.C. P.N.M.	THE RISING SUN OVER THE TRINITY HILLS ABOVE THE LETTERS U.N.C. BALISIER FLOWER
	CHARLIEVILLE	FALISHA ISRAK RAJNARJNE NAGESAR SHREKRISHEN SINGH	171, CARONI SAVANNAH ROAD, CHARLIEVILLE, CHAGUANAS. CHAYORIE STREET, FELICITY GHANDIA STREET, PIERRE ROAD, CHARLIEVILLE.	PAY ROLL CLERK FARMER FARMER	U.N.C. P.N.M. IND.	THE RISING SUN OVER THE TRINITY HILLS ABOVE THE LETTERS U.N.C. BALISIER FLOWER THE HEART
	HUNROE ROAD/ CARONI SAVANNAH	ERISHNA RAMKISSOON JOEY SAMUEL	8, SUMARIA TRACE, CHARLIEVILLE ASSARAFF ROAD, CHARLIEVILLE	JUSTICE OF THE PEACE ROAD OVERSEER	P.N.M. U.N.C.	BALISIER FLOWER THE RISING SUN OVER THE TRINITY HILLS ABOVE THE LETTERS U.N.C.
	REGIONAL CORPORATION OF DIEGO MARTIN	CHAGUARAMAS/GLENCOE	CANILLE EDWARDS NELSON SIMINETTE	APT. 4, POWDER MAGAZINE, PHASE II, COCORITE 21, SANORA PARK, PT. CUMANA, CARENAGE	CHEF MANAGER	N.A.R. P.N.M.
GOODWOOD/LA PUERTA	SUSAN HONG CAROL VIARRUEL	1P 83, LA PUERTA AVENUE, DIEGO MARTIN 2ND TRACE, BAGATILLE ROAD, DIEGO MARTIN	HOUSEWIFE PROJECT OFFICER	P.N.M. N.A.R.	BALISIER FLOWER A-BEAM	
COVIGNE/RICHPLAIN	ANN DELORES GODDARD CLAUDIA SHEPPARD	UNITY ROAD, RICHPLAIN, DIEGO MARTIN L.P. 64A, COVIGNE ROAD, DIEGO MARTIN.	PRIVATE NURSE HOUSEWIFE	U.N.C. P.N.M.	THE RISING SUN OVER THE TRINITY HILLS ABOVE THE LETTERS U.N.C. BALISIER FLOWER	
DIAMOND VALE	GAIL DONNA LA TOUCHE DANIEL RAMPERSAD	54, EMERALD DRIVE, DIAMOND VALE, DIEGO MARTIN. 3, MAHOGANY TRACE, RIVER ESTATE, DIEGO MARTIN	ADMINISTRATIVE ASSISTANT/ SECURITY TAXI DRIVER	P.N.M. U.N.C.	BALISIER FLOWER THE RISING SUN OVER THE TRINITY HILLS ABOVE THE LETTERS U.N.C.	
MOENE COCO/ALYCE GLEN	LYNDON GEORGE ROCKEY JOSEPH HARS	UNION ROAD, FOUR ROADS, DIEGO MARTIN 39, JEAN AVENUE, DIEGO MARTIN PETIT VALLEY.	HUMAN RESOURCE MANAGER SELF-EMPLOYED	P.N.M. U.N.C.	BALISIER FLOWER THE RISING SUN OVER THE TRINITY HILLS ABOVE THE LETTERS U.N.C.	

APPENDIX VIII  
 LOCAL GOVERNMENT ELECTIONS, 2003  
 NAMES, ADDRESSES, OCCUPATIONS AND PARTY AFFILIATIONS OF CANDIDATES NOMINATED FOR EACH ELECTORAL DISTRICT  
 IN COLLUMN HEADED "PARTY AFFILIATION" THE ABBREVIATIONS HAVE THE FOLLOWING MEANINGS:-  
 P.N.M. - PEOPLE'S NATIONAL MOVEMENT      U.N.C. - UNITED NATIONAL CONGRESS  
 N.A.R. - NATIONAL ALLIANCE FOR RECONSTRUCTION      IND. - INDEPENDENT (i.e. NO PARTY AFFILIATION)

ELECTORAL DISTRICT	CANDIDATE'S NAME	ADDRESS	OCCUPATION	PARTY AFFILIATION	SYMBOL
REGIONAL CORPORATION OF DIEGO MARTIN CONT'D					
PETT VALLEY/COCORITE	KAREN SALIMA KARATALI	BLDG. 4, APT. 4-2, COCORITE COCORITE.	HOUSEWIFE	U.N.C.	THE RISING SUN OVER THE TRINITY HILLS ABOVE THE LETTERS U.N.C.
	IRENE HINDS	L.P. 13, WATERHOLE, COCORITE.	SECRETARY	P.N.M.	BALISIER FLOWER
ST. LUCIEN/CAMERON HILL	HEATHER CATHERINE JACK	4, SUCCESS DRIVE, ST. LUCIEN ROAD, DIEGO MARTIN	HOST HOME OPERATOR WEDDING CONSULTANCY (TRAINEE)	U.N.C.	THE RISING SUN OVER THE TRINITY HILLS ABOVE THE LETTERS U.N.C.
	BERNARD CROPPER	15, CATHAN AVENUE, RIVER ESTATE, DIEGO MARTIN	INDUSTRIAL RELATONS OFFICER	P.N.M.	BALISIER FLOWER
MOKA/BOISSIERE NO. 2	JOEL MARTINEZ ANNE LETKEN	22, MOKA GARDENS, MARAVAL MORNE ROCHE ROAD, PARAMIN, MARAVAL.	INSURANCE FINANCIAL ADVISOR UNEMPLOYED	P.N.M. U.N.C.	BALISIER FLOWER THE RISING SUN OVER THE TRINITY HILLS ABOVE THE LETTERS U.N.C.
BELLEVUE/BOISSIERE NO.1	ERA ADDLY VIDOL FRANCIS	11, VALARIE ROAD, MARAVAL UPPER DIBE ROAD, LONG CIRCULAR	POLITICAL SECRETARY SUB-CONTRACTOR	P.N.M. U.N.C.	BALISIER FLOWER THE RISING SUN OVER THE TRINITY HILLS ABOVE THE LETTERS U.N.C.
REGIONAL CORPORATION OF SAN JUAN/LAVENTILLE					
MARACAS BAY/SANTA CRUZ/LA FILLETTE	GEENWAN RAMDEEN	89, CANTARO EXTENSION ROAD, CANTARO VILLAGE, UPPER SANTA CRUZ	TAXI DRIVER	U.N.C.	THE RISING SUN OVER THE TRINITY HILLS ABOVE THE LETTERS U.N.C.
	HENRY NICHOLAS	LA CANOA ROAD, LOWER SANTA CRUZ.	STORES CLERK I	P.N.M.	BALISIER FLOWER
FEBEAU/BOURG MULATRESSE	JENNIFER GUERRA	GRAND CURBICATE ROAD, BOURG MULATRESSE, LOWER SANTA CRUZ	CHECKER	P.N.M.	BALISIER FLOWER
	LYNETTE JONAH ABRAHAM	LAVENTILLE ROAD, FEBEAU VILLAGE, SANTA CRUZ	HOUSEWIFE	U.N.C.	THE RISING SUN OVER THE TRINITY HILLS ABOVE THE LETTERS U.N.C.
MORVANT/UPPER MALICK	JEFFREY REYES NIGEL QUASHIE	UPPER SEVENTH AVENUE, MALICK, 2, ALMOND DRIVE, MORVANT	CREDIT CO-ORDINATOR BUILDER	P.N.M. N.A.R.	BALISIER FLOWER A - BEAM
SAN JUAN WEST/CALEDONIA	KWESI JUNIOR ANTOINE DERRA MARK	25, CIRCULAR, SIXTH AVENUE, MALICK LPS8, CIPRIANI AVENUE, SECOND CALEDONIA MORVANT	CLERK SOCIAL WORKER	P.N.M. N.A.R.	BALISIER FLOWER A - BEAM



APPENDIX VIII  
 LOCAL GOVERNMENT ELECTIONS, 2003  
 NAMES, ADDRESSES, OCCUPATIONS AND PARTY AFFILIATIONS OF CANDIDATES NOMINATED FOR EACH ELECTORAL DISTRICT  
 IN COLUMN HEADED "PARTY AFFILIATION" THE ABBREVIATIONS HAVE THE FOLLOWING MEANINGS:-  
 P.N.M. - PEOPLE'S NATIONAL MOVEMENT U.N.C. - UNITED NATIONAL CONGRESS  
 N.A.R. - NATIONAL ALLIANCE FOR RECONSTRUCTION IND. - INDEPENDENT (i.e. NO PARTY AFFILIATION)

ELECTORAL DISTRICT	CANDIDATE'S NAME	ADDRESS	OCCUPATION	PARTY AFFILIATION	SYMBOL
REGIONAL CORPORATION OF TUNAPUNA/PARCO					
AUZONVILLE/ST. BENEDICT	GREGORY REECE	ORANGE GROVE ESTATE, TACARIGUA	COMPANY DIRECTOR	U.N.C.	THE RISING SUN OVER THE TRINITY HILLS ABOVE THE LETTERS U.N.C.
MARACAS/ST. JOSEPH	PRISCA M. FERGUSON CHRYSANTHA JOSEPH PETER NERO	12, ALIE'S TERRACE, TUNAPUNA LA RUE POMME EXTENSION, MARACAS VALLEY LOT 4A, LA GRINE ROAD, MARACAS, ST. JOSEPH	LICENSED MIDWIFE HOUSEWIFE LAND SCRAPER	P.N.M. P.N.M. U.N.C.	BALISER FLOWER THE RISING SUN OVER THE TRINITY HILLS ABOVE THE LETTERS U.N.C.
VALSATN NORTH/CUREPE/PASA	SAIEED MOHAMMED ROSANNA SOOKDEO	33, MOHAN STREET, BAMBOO SETTLEMENT #2 LP 50C, JACKIE STREET, PASEA	PERIFOCAL OPERATOR CLERK	P.N.M. U.N.C.	BALISER FLOWER THE RISING SUN OVER THE TRINITY HILLS ABOVE THE LETTERS U.N.C.
CAIIRA/PARADISE/TACARIGUA	CLYDE ANTHONY PASCALL OHABDATH RAKHISSOON	37, ST. MICHAEL ROAD, TACARIGUA 37, VALSATN AVENUE, VALSATN NORTH	SENIOR OPERATOR BUSINESSMAN	P.N.M. U.N.C.	BALISER FLOWER THE RISING SUN OVER THE TRINITY HILLS ABOVE THE LETTERS U.N.C.
MACOTA/TRINGITY	VERNELL SYLVESTER HAYNES GANCIAN FISHAL	6, GARDENIA CIRCULAR, MACOTA GARDENS, TUNAPUNA 15, MARAJ STREET, PASEA, TUNAPUNA	PURCHASING CLERK BUSINESSMAN	P.N.M. U.N.C.	BALISER FLOWER THE RISING SUN OVER THE TRINITY HILLS ABOVE THE LETTERS U.N.C.
LOPINOT/FIVE RIVERS	BERHADINE P. ESTRADA-SANDY LAWRENCE JITTAKSINGH	7, MARIAN DRIVE, FIVE RIVERS, AROUCA CORNER BOUNDARY AND MANN STREETS, AROUCA	PROPRIETOR ENTREPRENEUR	P.N.M. U.N.C.	BALISER FLOWER THE RISING SUN OVER THE TRINITY HILLS ABOVE THE LETTERS U.N.C.
SON AIR/ AROUCA/ CANE FARM	PATRICIA MEJAS FAYE A. NOTTINGHAM	3, EIGHT STREET EAST, CASLETON BROWN TRACE, TUNAPUNA	BUSINESSWOMAN HOUSEWIFE	P.N.M. U.N.C.	BALISER FLOWER THE RISING SUN OVER THE TRINITY HILLS ABOVE THE LETTERS U.N.C.

63  
64  
65

APPENDIX VII  
 LOCAL GOVERNMENT ELECTIONS, 2003  
 NAMES, ADDRESSES, OCCUPATIONS AND PARTY AFFILIATIONS OF CANDIDATES NOMINATED FOR EACH ELECTORAL DISTRICT  
 IN COLUMN HEADED "PARTY AFFILIATION" THE ABBREVIATIONS HAVE THE FOLLOWING MEANINGS -  
 P.N.M. - PEOPLE'S NATIONAL MOVEMENT      U.N.C. - UNITED NATIONAL CONGRESS  
 N.A.R. - NATIONAL ALLIANCE FOR RECONSTRUCTION      IND. - INDEPENDENT (i.e. NO PARTY AFFILIATION)

ELECTORAL DISTRICT	CANDIDATE'S NAME	ADDRESS	OCCUPATION	PARTY AFFILIATION	SYMBOL	
REGIONAL CORPORATION OF TUNAPUNA/PiARCO CONT'D	VALSAYN SOUTH/CARAPO	KHADIJAH AMEEN	15, BOUNDRY STREET, AROUCA	CLERICAL OFFICER	U.N.C.	THE RISING SUN OVER THE TRINITY HILLS ABOVE THE LETTERS U.N.C.
		POORAN BADAL	COLLEGE TRACE, ST. AUGUSTINE	OFFICE ASSISTANT	P.N.M.	BALISIER FLOWER
	ST. HELENA/WARRENVILLE	DEOKIE DEONARNE	BEJICAL ROAD, CUNUPA.	MANAGER	U.N.C.	THE RISING SUN OVER THE TRINITY HILLS ABOVE THE LETTERS U.N.C.
		NIGEL ALI	LP 54, MUNROE ROAD CUNUPA.	BUSINESSMAN	P.N.M.	BALISIER FLOWER
	MAIUSICA/MALONEY	RUSSELL JAWAHIR	230, EASTERN MAIN ROAD, AROUCA.	SALESMAN	U.N.C.	THE RISING SUN OVER THE TRINITY HILLS ABOVE THE LETTERS U.N.C.
		ERIC RIBEIRO	BUILDING #9 APT. 3-3E, MALONEY GARDENS, D'ABARIE	CONSULTANT	P.N.M.	BALISIER FLOWER
	LA FLORISSANTE/CLEAVER	PAUL GUERRA	5, MARTINEZ STREET, ARIMA OLD ROAD, ARIMA	RETIREE	P.N.M.	BALISIER FLOWER
		JEROME CHAITAN	LOPINOT VILLAGE, AROUCA	TEACHER	N.A.R.	A-BAM
	BLANCHISSEUSE/SAKTA ROSA	CAROL CHARLES ALEXIS CONTANT	#56, PINTO ROAD, ARIMA. 14 1/2 NN BLANCHISSEUSE	CLERICAL ASSISTANT CONTRACTOR	P.N.M. U.N.C.	BALISIER FLOWER THE RISING SUN OVER THE TRINITY HILLS ABOVE THE LETTERS U.N.C.
	WALLERFIELD/LA HORQUETTA	ONIKA MYERS NATHALIE SHALL	5509, PHASE 4, LA HORQUETTA 0422, OLIVE WALKER AVE. PHASE 1, LA HORQUETTA	PEER EDUCATOR/ COUNSELLOR SELF-EMPLOYED	P.N.M. U.N.C.	BALISIER FLOWER THE RISING SUN OVER THE TRINITY HILLS ABOVE THE LETTERS U.N.C.
REGIONAL CORPORATION OF SANGRE GRANDE						
TOCO/FISHING POND	EDWARD MAHADEO	TOCO ROAD, RAMPANALGAS VILLAGE, BALANDRA	SELF-EMPLOYED	U.N.C.	THE RISING SUN OVER THE TRINITY HILLS ABOVE THE LETTERS U.N.C.	
	MARTIN RONDON	PARIA MAIN ROAD	PROPRIETOR	P.N.M.	BALISIER FLOWER	

63  
63  
63

APPENDIX VIII  
 LOCAL GOVERNMENT ELECTIONS, 2003  
 NAMES, ADDRESSES, OCCUPATIONS AND PARTY AFFILIATIONS OF CANDIDATES NOMINATED FOR EACH ELECTORAL DISTRICT  
 IN COLUMN HEADED "PARTY AFFILIATION" THE ABBREVIATIONS HAVE THE FOLLOWING MEANINGS :-  
 P.N.M. - PEOPLE'S NATIONAL MOVEMENT  
 U.N.C. - UNITED NATIONAL CONGRESS  
 N.A.R. - NATIONAL ALLIANCE FOR RECONSTRUCTION  
 IND. - INDEPENDENT (i.e. NO PARTY AFFILIATION)

ELECTORAL DISTRICT	CANDIDATE'S NAME	ADDRESS	OCCUPATION	PARTY AFFILIATION	SYMBOL	
REGIONAL CORPORATION OF SANGRE GRANDE CONT'D	SANGRE GRANDE NORTH EAST	RAVI LAKSHAN	3, BRIERLEY STREET, SANGRE GRANDE VIA SANGRE GRANDE.	SALES REPRESENTATIVE	U.N.C.	THE RISING SUN OVER THE TRINITY HILLS ABOVE THE LETTERS U.N.C.
	VALENCIA	CARL QUAMINA	CORNER BRIERLEY AND HENDERSON STREETS	ATTORNEY-AT-LAW	P.N.M.	BALISHER FLOWER
SANGRE GRANDE NORTH	DAVID GADAR	16 SHINE STREET, SANGRE GRANDE EASTERN MAIN ROAD, VALENCIA	ELECTRICIAN PROPRIETOR	N.A.R. P.N.M.	A-BEAM BALISHER FLOWER	
	RICHARD MUNGO RAJESH RAMSAWAK	OJOE ROAD GOOD HOPE STREET, SANGRE GRANDE	HANDYMAN PROPRIETOR	P.N.M. U.N.C.	BALISHER FLOWER THE RISING SUN OVER THE TRINITY HILLS ABOVE THE LETTERS U.N.C.	
CUMUTO/TAMANA	ZEPHYRINE BISSESSARSINGH	937, EASTERN MAIN ROAD, SANGRE GRANDE.	POLITICAL ASSISTANT	U.N.C.	THE RISING SUN OVER THE TRINITY HILLS ABOVE THE LETTERS U.N.C.	
	RONNIE LA BORDE	1 1/4TH BONAIR ROAD, CUNARIPO	CLERICAL OFFICER	P.N.M.	BALISHER FLOWER	
MANZANILLA	SHARATH LOCHAN KENNICK SUEPAUL	GAJADHAR ROAD, SANGRE GRANDE. LOVERSVILLE, COALMINE, SANGRE GRANDE	PROPRIETOR SALES REPRESENTATIVE	P.N.M. U.N.C.	BALISHER FLOWER THE RISING SUN OVER THE TRINITY HILLS ABOVE THE LETTERS U.N.C.	
	SANGRE GRANDE SOUTH	FATRICIA DEBBIE-ANN HARRIS	LP 33, JUNCTION ROAD, SANGRE GRANDE	PROPRIETOR	U.N.C.	THE RISING SUN OVER THE TRINITY HILLS ABOVE THE LETTERS U.N.C.
REGIONAL CORPORATION OF MATARO/RIO CLARO	EULIN TRIM	CUNAPO SOUTHERN ROAD, SANGRE GRANDE	PROPRIETRESS	P.N.M.	BALISHER FLOWER	
	BICHE/CHARUMA	ZAIROON ALI	58, O'BRIEN TRACE, BICHE.	HOUSEWIFE	P.N.M.	BALISHER FLOWER
RIO CLARO SOUTH	GLEN RAM	CUNAPO SOUTHERN ROAD, 14TH BICHE	CHECKER	U.N.C.	THE RISING SUN OVER THE TRINITY HILLS ABOVE THE LETTERS U.N.C.	
	GANGARAM RAMLOGAN	4, RAJALI STREET, FOWROSE VILLAGE, POOLE	ELECTRICAL TECHNICAL CRAFTSMAN II	U.N.C.	THE RISING SUN OVER THE TRINITY HILLS ABOVE THE LETTERS U.N.C.	
	RUTH ALI-MOHAMMED	GUATAGUAYARE ROAD, RIO CLARO	CUSTOMER SERVICE OFFICER I	P.N.M.	BALISHER FLOWER	



APPENDIX VIII  
 LOCAL GOVERNMENT ELECTIONS, 2003  
 NAMES, ADDRESSES, OCCUPATIONS AND PARTY AFFILIATIONS OF CANDIDATES NOMINATED FOR EACH ELECTORAL DISTRICT  
 IN COLUMN HEADED "PARTY AFFILIATION" THE ABBREVIATIONS HAVE THE FOLLOWING MEANINGS :-  
 P.N.M. - PEOPLE'S NATIONAL MOVEMENT  
 U.N.C. - UNITED NATIONAL CONGRESS  
 N.A.R. - NATIONAL ALLIANCE FOR RECONSTRUCTION  
 IND. - INDEPENDENT (I.e. NO PARTY AFFILIATION)

ELECTORAL DISTRICT	CANDIDATE'S NAME	ADDRESS	OCCUPATION	PARTY AFFILIATION	SYMBOL
REGIONAL CORPORATION OF MATARO/RIO CLARO CONT'D					
RIO CLARO NORTH	RICHARD RIVERS HAZARE RAMDEN	BADES EXTENSION TRACE #1, TABAQUITE ROAD SAN PEDRO JUNCTION, RIO CLARO	CHECKER CHECKER	P.N.M. U.N.C.	BALISIER FLOWER THE RISING SUN OVER THE TRINITY HILLS ABOVE THE LETTERS U.N.C.
COCAL/MAFERING	FITZROY OTTLEY CARL RAJKUMAR	CHURCH ROAD, MATARO. 1 1/2 KM MAFERING ROAD, MATARO	CHECKER CHECKER	P.N.M. U.N.C.	BALISIER FLOWER THE RISING SUN OVER THE TRINITY HILLS ABOVE THE LETTERS U.N.C.
ECCLESVILLE	BANISH DHANSOOK VEDASIH MAHASAJ	17, CLEAR WATER ROAD, RIO CLARO HIBISCUS ARCH ROAD, RIO CLARO.	MANAGING DIRECTOR CHECKER	P.N.M. U.N.C.	BALISIER FLOWER THE RISING SUN OVER THE TRINITY HILLS ABOVE THE LETTERS U.N.C.
MATARO/GUAYAGUATARE	RIA FIGARO  MATTHEW PIERRE	ECCLES ROAD, GRAND LAGOON, MATARO  1/4 MILE MARK, GUAYAGUATARE ROAD, MATARO.	HOUSEWIFE  BUSINESSMAN	U.N.C.  P.N.M.	THE RISING SUN OVER THE TRINITY HILLS ABOVE THE LETTERS U.N.C. BALISIER FLOWER
REGIONAL CORPORATION OF COUYA/TABAQUITE/TALPARO					
EDINBURGH/CHICKLAND	RADICA JAGROOP PARASRAM RAMOUTAR	XERES ROAD, CARLSEN FIELD 61, MAIN ROAD, CAPARO UPPER CASAPICHAINA.	CLERK JOURNALIST	P.N.M. U.N.C.	BALISIER FLOWER THE RISING SUN OVER THE TRINITY HILLS ABOVE THE LETTERS U.N.C.
PERSEVERANCE/ST. MARY'S/	LEWELLYN DAVID MC DONALD RANJIT RAMNARINE	20, ROOPSINGH ROAD, CARAPICHAINA BUTLER VILLAGE, WATERLOO ROAD, CARAPICHAINA.	JEWELLER CONSULTANT	P.N.M. U.N.C.	BALISIER FLOWER THE RISING SUN OVER THE TRINITY HILLS ABOVE THE LETTERS U.N.C.
FELICITY/CALCUTTA/MC BEAN	LANCELOT SMART ALLAN SEEPERSAD	44, UNION VILLAGE, COUYA 1P52, ST. ANDREWS VILLAGE, COUYA	FIRE SUB-OFFICER OFFICE CO-ORDINATOR	P.N.M. U.N.C.	BALISIER FLOWER THE RISING SUN OVER THE TRINITY HILLS ABOVE THE LETTERS U.N.C.

APPENDIX VIII  
 LOCAL GOVERNMENT ELECTIONS, 2003  
 NAMES, ADDRESSES, OCCUPATIONS AND PARTY AFFILIATIONS OF CANDIDATES NOMINATED FOR EACH ELECTORAL DISTRICT  
 IN COLUMN HEADED "PARTY AFFILIATION" THE ABBREVIATIONS HAVE THE FOLLOWING MEANINGS:-  
 P.N.M. - PEOPLE'S NATIONAL MOVEMENT U.N.C. - UNITED NATIONAL CONGRESS  
 N.A.R. - NATIONAL ALLIANCE FOR RECONSTRUCTION IND. - INDEPENDENT (i.e. NO PARTY AFFILIATION)

ELECTORAL DISTRICT	CANDIDATE'S NAME	ADDRESS	OCCUPATION	PARTY AFFILIATION	SYMBOL
REGIONAL CORPORATION OF COUVA/TABAQUITE/TALPARO CONT'D					
CALIFORNIA/POINT LISAS	ISSAC H. DANIEL	WEST MACAULAY PARK, CALIFORNIA	RETIREE	U.N.C.	THE RISING SUN OVER THE TRINITY HILLS ABOVE THE LETTERS U.N.C.
	RHONDA JOHN	289, FLAMINGO AVENUE, POINT LISAS COUVA.	CLERK - TYPIST	P.N.M.	BALISIER FLOWER
BALMAIN/ESPERANZA/ FORRES PARK	SHAFIHOON TAJ	CALCUTTA SETTLEMENT ROAD, UPPER CARAPICHAIMA	CHECKER	U.N.C.	THE RISING SUN OVER THE TRINITY HILLS ABOVE THE LETTERS U.N.C.
	NALISA JOHN	133, BALMAIN VILLAGE, COUVA	FINANCIAL ADVISER	P.N.M.	BALISIER FLOWER
CLAXTON BAY/ POINTE-A-PIERRE	PETER K. RODRIGUEZ	49, PETRA AVENUE, PLAISANCE PARK	COUNTY SUPERINTENDENT	P.N.M.	BALISIER FLOWER
	HAROLD B. RAMBHARATH	340, SUN SUN HILL ROAD, CLAXTON BAY	UNEMPLOYED	U.N.C.	THE RISING SUN OVER THE TRINITY HILLS ABOVE THE LETTERS U.N.C.
LAS LOMAS/SAN RAPHAEL/ TALPARO	URSULINA MATTHEWS	77, MAIN ROAD, TODD'S ROAD	SELF-EMPLOYED	P.N.M.	BALISIER FLOWER
	MAHOKAR GOSYNE	MUNDO NUEVO VIA TALPARO	PROPRIETOR	U.N.C.	THE RISING SUN OVER THE TRINITY HILLS ABOVE THE LETTERS U.N.C.
LONGDENVILLE/MAHORA	SAHADEO BOONDOO	NO. 184, MAIN ROAD, PALMISTE, LONGDENVILLE.	CLERK	U.N.C.	THE RISING SUN OVER THE TRINITY HILLS ABOVE THE LETTERS U.N.C.
	ALEONG LEE TUNG	NO. 201 CAPARO VALLEY BRASSO ROAD, FLAMAGIN TOWN.	PROPRIETOR	P.N.M.	BALISIER FLOWER
CARATAL/TORTUGA	VISHWANATH PARSAM	20, CARATAL ROAD #2, BONNE AVENTURE, GASPARILLO	INDUSTRIAL MECHANIC	P.N.M.	BALISIER FLOWER
	BOYA SAHADEO	9, NASIR TRACE, PREYSAL VILLAGE, COUVA	CHECKER	U.N.C.	THE RISING SUN OVER THE TRINITY HILLS ABOVE THE LETTERS U.N.C.
GASPARILLO/ BONNE AVENTURE	FERRAZ ALI	2, RAZACK STREET, GASPARILLO.	MAINTENANCE TECHNICIAN II	U.N.C.	THE RISING SUN OVER THE TRINITY HILLS ABOVE THE LETTERS U.N.C.
	ROGER FREDERICK KELLMAN	248, GASPARILLO CARATAL ROAD, GASPARILLO.	DELIVERY POSTMAN	P.N.M.	BALISIER FLOWER
	RAFFIE ALI MOHAMMED	145, CARATAL ROAD, GASPARILLO.	POLLUTION CONTROL OFFICER	IND.	THE HEART
PIPARO/SAN PEDRO/ TABAQUITE	HENRY AWONG	7, LEE HONG ROAD, TABAQUITE	FARMER	U.N.C.	THE RISING SUN OVER THE TRINITY HILLS ABOVE THE LETTERS U.N.C.
	REYNOLD SAHAROO	18, GIARACARA / TABAQUITE ROAD, TABAQUITE	TAXI DRIVER	P.N.M.	BALISIER FLOWER
FREEPORT / CALCUTTA	ANDREW HOSEIN	249, FREEPORT MISSION ROAD, JUMAN HILL	CIRCULATORY SANITATION OVERSEER	P.N.M.	BALISIER FLOWER
	FRENHATH RAHNATH	9, JOHN BAPTISTE TRACE, BALMAIN VILLAGE, COUVA	CHECKER	U.N.C.	THE RISING SUN OVER THE TRINITY HILLS ABOVE THE LETTERS U.N.C.

LJ  
LJ  
O)

APPENDIX VIII  
 LOCAL GOVERNMENT ELECTIONS, 2003  
 NAMES, ADDRESSES, OCCUPATIONS AND PARTY AFFILIATIONS OF CANDIDATES NOMINATED FOR EACH ELECTORAL DISTRICT  
 IN COLUMN HEADED "PARTY AFFILIATION" THE ABBREVIATIONS HAVE THE FOLLOWING MEANINGS -  
 P.N.M. - PEOPLE'S NATIONAL MOVEMENT      U.N.C. - UNITED NATIONAL CONGRESS  
 N.A.R. - NATIONAL ALLIANCE FOR RECONSTRUCTION      IND. - INDEPENDENT (i.e. NO PARTY AFFILIATION)

ELECTORAL DISTRICT	CANDIDATE'S NAME	ADDRESS	OCCUPATION	PARTY AFFILIATION	SYMBOL
REGIONAL CORPORATION OF PENAL/DEBE					
PALMISTE	KALIPERSAD SINGH PREMATH BOODOOSINGH	137, BAMBOO VILLAGE, LA ROMAINE 9, BENNET DRIVE, PALMISTE	RETIREE PROJECT SUPERVISOR	P.N.M. U.N.C.	BALISIER FLOWER THE RISING SUN OVER THE TRINITY HILLS ABOVE THE LETTERS U.N.C.
LA FORTUNE/HERMITAGE	ELVIS TOH ROY KISSOON	10, BISHOPRIE ROAD, HERMITAGE VILLAGE 5, HECTOR STREET, LA ROMAINE PALMISTE, SAN FERNANDO.	HERBICIDE SPRAYER BUSINESSMAN	P.N.M. U.N.C.	BALISIER FLOWER THE RISING SUN OVER THE TRINITY HILLS ABOVE THE LETTERS U.N.C.
UNION HALL/BRONTE	RASPAUL BALGOBIN SONNYLAL B. HANWAH	145, LA FORTUNE PLUCK ROAD, WOODLAND 137, CIPERO ROAD, GOLCONDA VILLAGE	TEACHER / FARMER CLERK	IND. U.N.C.	MOTORCAR THE RISING SUN OVER THE TRINITY HILLS ABOVE THE LETTERS U.N.C.
DEBE EAST/ BARRACKPORE WEST	DEREK SELVON VIJAY RAMAI PREMCHAND SOOKOO	6, BHAGWANSINGH TRACE, ESPERANCE VILLAGE, PAPOUSSE ROAD, PHILIPPINE #29, RAMAI TRACE, DEBE. #57, RAMAI TRACE, DEBE.	COMMERCIAL ARTIST BUSINESSMAN TRADESHMAN	P.N.M. P.N.M. U.N.C.	BALISIER FLOWER THE RISING SUN OVER THE TRINITY HILLS ABOVE THE LETTERS U.N.C.
DEBE WEST	CARL DABIDEEN	#19, SEURADGE TRACE, PENAL.	CHEMIST	U.N.C.	THE RISING SUN OVER THE TRINITY HILLS ABOVE THE LETTERS U.N.C.
PENAL	DALWANTIE SOOKDEO WILLVAN RAMLAKHAN	#23, DEBE TRACE, DEBE 326, CLARKE ROAD, PENAL	CHECKER BUSINESSMAN	P.N.M. U.N.C.	BALISIER FLOWER THE RISING SUN OVER THE TRINITY HILLS ABOVE THE LETTERS U.N.C.
ROCHARD/BARRACKPORE EAST	DHANRAJ RAMSUBHAGH CATHERINE C. PEGUS-COOPER RAMPERSAD HARDIAL	43, CLARKE ROAD, PENAL 279A, ROCHARD ROAD, PENAL. 31, HYDER TRACE, OLD CLARE ROAD, PENAL.	CHARGE HAND C.M.F. HOUSEWIFE RETIRED SCHOOL PRINCIPAL I	P.N.M. U.N.C. U.N.C.	BALISIER FLOWER THE RISING SUN OVER THE TRINITY HILLS ABOVE THE LETTERS U.N.C.
QUINAN/HORNE DIABLO	DIPTEE RAMHATH JAINARINE SHARMA	5, GOODMAN TRACE, PENAL ROCK ROAD 351, PENAL ROCK ROAD, PENAL PENAL.	ELECTRICIAN INSURANCE SALES REPRESENTATIVE	P.N.M. U.N.C.	BALISIER FLOWER THE RISING SUN OVER THE TRINITY HILLS ABOVE THE LETTERS U.N.C.

APPENDIX VIII  
 LOCAL GOVERNMENT ELECTIONS, 2001  
 NAMES, ADDRESSES, OCCUPATIONS AND PARTY AFFILIATIONS OF CANDIDATES NOMINATED FOR EACH ELECTORAL DISTRICT  
 IN COLUMN HEADED "PARTY AFFILIATION" THE ABBREVIATIONS HAVE THE FOLLOWING MEANINGS:-  
 P.N.M. - PEOPLE'S NATIONAL MOVEMENT  
 U.N.C. - UNITED NATIONAL CONGRESS  
 N.A.R. - NATIONAL ALLIANCE FOR RECONSTRUCTION  
 IND. - INDEPENDENT (i.e. NO PARTY AFFILIATION)

ELECTORAL DISTRICT	CANDIDATE'S NAME	ADDRESS	OCCUPATION	PARTY AFFILIATION	SYMBOL
REGIONAL CORPORATION OF PRINCES TOWN					
REFORM/MAHAHAMBRE	SULTAN KHAN MAHADEO MOHES DEONARINE RAGOO	6H, GAETH ROAD, PRINCES TOWN. 11, RAILWAY ROAD, REFORM VILLAGE 12, MATLEDA ROAD, PRINCES TOWN	MACHINIST FINANCIAL ADVISOR MANAGER	IND. P.N.M. U.N.C.	THE STAR BALISIER FLOWER THE RISING SUN OVER THE TRINITY HILLS ABOVE THE LETTERS U.N.C.
BEN LOMOND/HARDBARGAIN/ WILLIAMSVILLE	RADHAY LOCHAN DASS  SONNY GOBIN	17, GAETH ROAD, WILLIAMSVILLE.  25, CEDAR HILL ESTATE ROAD, PRINCES TOWN WILLIAMSVILLE.	PROPRIETOR  RETIREE	U.N.C.  P.N.M.	THE RISING SUN OVER THE TRINITY HILLS ABOVE THE LETTERS U.N.C. BALISIER FLOWER
CORINTH/CEDAR HILL	WINSTON CHINDRA  WAYNE MC FARLANE	3, EASTON DRIVE, PETIT MORNE SETTLEMENT, STE. MADELEINE  444, CIPERO ROAD, ST. JOHN'S VILLAGE SAN FERNANDO	PROPRIETOR / CHAIRMAN  SALES REPRESENTATIVE	U.N.C.  P.N.M.	THE RISING SUN OVER THE TRINITY HILLS ABOVE THE LETTERS U.N.C. BALISIER FLOWER
INVERNESS/PRINCES TOWN	LEON BENGOCHEA  CLIFTON DE COTEAU	44, JAGVILLE AVENUE, ST. JULIEN VILLAGE, PRINCES TOWN. 23, GAGADHAR LANDS, PRINCES TOWN. WILLIAMSVILLE.	CONTRACTOR  PROPRIETOR	P.N.M.  U.N.C.	BALISIER FLOWER  THE RISING SUN OVER THE TRINITY HILLS ABOVE THE LETTERS U.N.C.
NEW GRANT/TABLELAND	SHARON DES VIGNES-DYER  GOWRIE HARINE ROOPHARINE	#126, SISTERS ROAD, HARDBARGAIN, WILLIAMSVILLE. #17, JAGDEO TRACK, WATTS ROAD NEW GRANT.	CLERICAL OFFICER  JOINER	P.N.M.  U.N.C.	BALISIER FLOWER  THE RISING SUN OVER THE TRINITY HILLS ABOVE THE LETTERS U.N.C.
HINDUSTAN/INDIAN WALK/ ST. MARY'S	KENNETH G. RAGBIR BHIM SAUGH	#6, GAFFOOR TRACE EXTENSION, TABLELAND #4, ANTS NEST ROAD, GEORGE VILLAGE, TABLELAND	MINISTER OF RELIGION CHECKER	P.N.M. U.N.C.	BALISIER FLOWER THE RISING SUN OVER THE TRINITY HILLS ABOVE THE LETTERS U.N.C.
LENGUA/ST. JULIEN	NALINI S. ROOPHARINE  MICHELLE MORGAN	52, LONEY ROAD, INDIAN WALK, PRINCES TOWN  422, BEACH TRACE, INDIAN WALK, MORUGA ROAD	MARKETING REPRESENTATIVE  CHECKER	U.N.C.  P.N.M.	THE RISING SUN OVER THE TRINITY HILLS ABOVE THE LETTERS U.N.C. BALISIER FLOWER
FIFTH COMPANY	LEBEN HARRIS NAZROOL ALI	LP 62, PO BOX 2288, INDIAN WALK, MORUGA 41, BHATTAN TRACE, CUNJAL ROAD, BARRACKPORE.	SUPERVISOR CIRCULATORY ROAD OVERSEER	P.N.M. U.N.C.	BALISIER FLOWER THE RISING SUN OVER THE TRINITY HILLS ABOVE THE LETTERS U.N.C.
MORUGA	EDWIN GRANGER FRANCIS PAUL TOOLISE MAHARAJ	316, EDWARD TRACE, BASSE TERRE, MORUGA 4, MAINGOT TRACE, BASSE TERRE, MORUGA. 35D, CUNJAL SOUTH TRACE, BARRACKPORE	FARMER SELF-EMPLOYED FARMER	IND. P.N.M. U.N.C.	THE TRAIN BALISIER FLOWER THE RISING SUN OVER THE TRINITY HILLS ABOVE THE LETTERS U.N.C.

LJ  
LJ  
CO

APPENDIX VIII  
LOCAL GOVERNMENT ELECTIONS, 2003  
NAMES, ADDRESSES, OCCUPATIONS AND PARTY AFFILIATIONS OF CANDIDATES NOMINATED FOR EACH ELECTORAL DISTRICT  
IN COLUMN HEADED "PARTY AFFILIATION" THE ABBREVIATIONS HAVE THE FOLLOWING MEANINGS -  
P.N.M. - PEOPLE'S NATIONAL MOVEMENT  
U.N.C. - UNITED NATIONAL CONGRESS  
N.A.R. - NATIONAL ALLIANCE FOR RECONSTRUCTION  
IND. - INDEPENDENT (I.E. NO PARTY AFFILIATION)

ELECTORAL DISTRICT	CANDIDATE'S NAME	ADDRESS	OCCUPATION	PARTY AFFILIATION	SYMBOL
REGIONAL CORPORATION OF SIPARIA					
AVOCAT/ SAN FRANCISQUE NORTH	DOONATH HAYENOO	115, ACKBAR TRACE, AVOCAT	SELF EMPLOYED	U.N.C.	THE RISING SUN OVER THE TRINITY HILLS ABOVE THE LETTERS U.N.C.
	DEONATH RAMHARINE	17, DOORBASSAR TRACE, PENAL	CONTRACTOR	P.N.M.	BALISIER FLOWER
SIPARIA EAST/ SAN FRANCISQUE SOUTH	HARUPESAD RAMHESSOON	6, CAMPO STREET, SIPARIA	CATERER	P.N.M.	BALISIER FLOWER
	IRVING HOOSAINIE	4, SANDATE DRIVE, PARK STREET, SIPARIA	UNEMPLOYED	U.N.C.	THE RISING SUN OVER THE TRINITY HILLS ABOVE THE LETTERS U.N.C.
APEX/FYZABAD	RAMCHARAN HONGRU	134, MON DESIR DELHI ROAD, FYZABAD	BUSINESSMAN	U.N.C.	THE RISING SUN OVER THE TRINITY HILLS ABOVE THE LETTERS U.N.C.
	SEBARAN SANTOKHIE	47, SANTOKHIE STREET, DELNI ROAD, FYZABAD.	OPERATIONAL SUPERVISOR	P.N.M.	BALISIER FLOWER
SIPARIA WEST	ROOPCHAND BALLIRAN	6, BAJMATH TRACE, QUARRY VILLAGE, SIPARIA.	VALUATOR	P.N.M.	BALISIER FLOWER
	RISHI RAMROOP	12, STINE STREET, BEACH ROAD, PALO SECO	SALES REPRESENTATIVE	U.N.C.	THE RISING SUN OVER THE TRINITY HILLS ABOVE THE LETTERS U.N.C.
OTAHETE/ROUSILLAC	SHARMA BASDEO	346, SOUTHERN MAIN ROAD, ROUSILLAC	UNEMPLOYED	U.N.C.	THE RISING SUN OVER THE TRINITY HILLS ABOVE THE LETTERS U.N.C.
	GATA PERSAD MAHARAJ	480, SOUTHERN MAIN ROAD, ROUSILLAC SOUTH OROPOUCHE.	FUNDIT	P.N.M.	BALISIER FLOWER
BRIGHTON/VESIGHY	BERNARD ALEXANDER	RAMDEEN TRACE, SOBO ROAD, SOBO VILLAGE, LA BREA.	UNEMPLOYED	U.N.C.	THE RISING SUN OVER THE TRINITY HILLS ABOVE THE LETTERS U.N.C.
	JUNIOR THOMPSON	2, SOUTHERN MAIN ROAD, CHINESE VILLAGE, LA BREA.	DRAUGHTSMAN	P.N.M.	BALISIER FLOWER
CEDROS	WILFRED ROBERTS	ICACOS VILLAGE, CEDROS	FIRE SUB-OFFICER	P.N.M.	BALISIER FLOWER
	SAMHARINE TEELUCKSINGH	SOUTHERN MAIN ROAD, LIMEFIELD VILLAGE, CEDROS.	PROPRIETOR	U.N.C.	THE RISING SUN OVER THE TRINITY HILLS ABOVE THE LETTERS U.N.C.
ERIN	LEONARD HALLS	WADDELL VILLAGE, SANTA FLORA	RETIRED OILFIELD WORKER	U.N.C.	THE RISING SUN OVER THE TRINITY HILLS ABOVE THE LETTERS U.N.C.
	PHILIP SALAZAR FRANCIS MOREAN	NO. 4 ROAD, PALO SECO. NO. 4 ROAD, PALO SECO.	GENERAL CONTRACTOR BOTANIST/LECTURER/HERBALIST	P.N.M. IND.	BALISIER FLOWER THE STAR

LOCAL GOVERNMENT ELECTIONS, 2003  
APPENDIX IX  
LIST OF RETURNING OFFICERS AND ELECTION CLERKS

ELECTORAL DISTRICT	NAME OF RETURNING OFFICER	OCCUPATION	NAME OF ELECTION CLERK	OFFICIAL ADDRESS
MUNICIPAL CORPORATION OF PORT OF SPAIN				
ST. JAMES WEST	MICHAEL ROBLEY	VALUATION OFFICER	RONDON GEORGE	VALUATION DIVISION, 109, HENRY STREET, PORT OF SPAIN.
ST. JAMES EAST	MICHAEL ROBLEY	VALUATION OFFICER	RONDON GEORGE	VALUATION DIVISION, 109, HENRY STREET, PORT OF SPAIN.
WOODBROOK	MICHAEL ROBLEY	VALUATION OFFICER	RONDON GEORGE	VALUATION DIVISION, 109, HENRY STREET, PORT OF SPAIN.
NORTHERN PORT OF SPAIN	THERESA AGULIA-JOSEPH	RESEARCH OFFICER I	ROSEMARIE RICHARDSON-MITCH	SCOUT HEADQUARTERS 1, ST. ANNS ROAD, ST. ANNS
BELMONT EAST	THERESA AGULIA-JOSEPH	RESEARCH OFFICER I	ROSEMARIE RICHARDSON-MITCH	SCOUT HEADQUARTERS 1, ST. ANNS ROAD, ST. ANNS
BELMONT NORTH AND WEST	THERESA AGULIA-JOSEPH	RESEARCH OFFICER I	ROSEMARIE RICHARDSON-MITCH	SCOUT HEADQUARTERS 1, ST. ANNS ROAD, ST. ANNS
SOUTHERN PORT OF SPAIN	JOSEPH CAESAR	RETIRED PUBLIC OFFICER	RADHAKAH CHARAN-RAMDASS	WOODBROOK ESTATE OFFICE 48, MURRAY STREET, WOODBROOK.
EAST DRY RIVER	JOSEPH CAESAR	RETIRED PUBLIC OFFICER	RADHAKAH CHARAN-RAMDASS	WOODBROOK ESTATE OFFICE 48, MURRAY STREET, WOODBROOK.
ST. ANNS RIVER SOUTH	JOSEPH CAESAR	RETIRED PUBLIC OFFICER	RADHAKAH CHARAN-RAMDASS	WOODBROOK ESTATE OFFICE 48, MURRAY STREET, WOODBROOK.

LOCAL GOVERNMENT ELECTIONS, 2003  
APPENDIX IX  
LIST OF RETURNING OFFICERS AND ELECTION CLERKS

ELECTORAL DISTRICT	NAME OF RETURNING OFFICER	OCCUPATION	NAME OF ELECTION CLERK	OFFICIAL ADDRESS
MUNICIPAL CORPORATION OF PORT OF SPAIN CONT'D				
ST. ANNS RIVER CENTRAL	CHRISTOPHER SAMUEL	CITY CLERK	SELMA PALMER	CITY HALL, FIRST FLOOR, 2-4, KNOX STREET PORT OF SPAIN.
ST. ANNS RIVER NORTH	CHRISTOPHER SAMUEL	CITY CLERK	SELMA PALMER	CITY HALL, FIRST FLOOR, 2-4, KNOX STREET PORT OF SPAIN.
BELMONT SOUTH	CHRISTOPHER SAMUEL	CITY CLERK	SELMA PALMER	CITY HALL, FIRST FLOOR, 2-4, KNOX STREET PORT OF SPAIN.
MUNICIPAL CORPORATION OF SAN FERNANDO				
MARABELLA WEST	JOSHUA SAMM	RETIRED PRINCIPAL	CAROL PITT OSWALD LLOYD	MANNIE RAMJOHN STADIUM UNION PARK, MARABELLA.
MARABELLA EAST	JOSHUA SAMM	RETIRED PRINCIPAL	CAROL PITT OSWALD LLOYD	MANNIE RAMJOHN STADIUM UNION PARK, MARABELLA.
MARABELLA SOUTH/VISTABELLA	JOSHUA SAMM	RETIRED PRINCIPAL	CAROL PITT OSWALD LLOYD	MANNIE RAMJOHN STADIUM UNION PARK, MARABELLA.
PLEASANTVILLE	MERLE BAIRD	RETIRED PUBLIC SERVANT	ANTHONY SHAH	YWCA, 31, HARRIS PROMENADE, SAN FERNANDO.
COCOEYA/TAROUBA	MERLE BAIRD	RETIRED PUBLIC SERVANT	ANTHONY SHAH	YWCA, 31, HARRIS PROMENADE, SAN FERNANDO.

LOCAL GOVERNMENT ELECTIONS, 2003  
APPENDIX IX  
LIST OF RETURNING OFFICERS AND ELECTION CLERKS

ELECTORAL DISTRICT	NAME OF RETURNING OFFICER	OCCUPATION	NAME OF ELECTION CLERK	OFFICIAL ADDRESS
MUNICIPAL CORPORATION OF SAN FERNANDO CONT'D				
MON REPOS/NAVET	MERLE BAIRD	RETIRED PUBLIC SERVANT	ANTHONY SHAH	YWCA, 31, HARRIS PROMENADE, SAN FERNANDO.
SPRINGVALE/PARADISE	EDDISON RAMDEEN	VALUATION ASSISTANT III	SEURAJ BIRJU	VALUATION DIVISION PALMS CLUB, POINTE-A-PIERRE ROAD, SAN FERNANDO.
LES EFFORTS WEST/LA ROMAIN	EDDISON RAMDEEN	VALUATION ASSISTANT III	SEURAJ BIRJU	VALUATION DIVISION PALMS CLUB, POINTE-A-PIERRE ROAD, SAN FERNANDO.
LES EFFORTS EAST/CIPERO	EDDISON RAMDEEN	VALUATION ASSISTANT III	SEURAJ BIRJU	VALUATION DIVISION PALMS CLUB, POINTE-A-PIERRE ROAD, SAN FERNANDO.
MUNICIPAL CORPORATION OF ARIMA				
CALVARY	DAPHNE MOORE	AUDITOR	ANN-MARIE PHILIP	OLD MINISTRY OF WORKS BUILDING 23, HOLLIS AVENUE, ARIMA.
ARIMA NORTHEAST	DAPHNE MOORE	AUDITOR	ANN-MARIE PHILIP	OLD MINISTRY OF WORKS BUILDING 23, HOLLIS AVENUE, ARIMA.
ARIMA WEST	DAPHNE MOORE	AUDITOR	ANN-MARIE PHILIP	OLD MINISTRY OF WORKS BUILDING 23, HOLLIS AVENUE, ARIMA.
ARIMA CENTRAL	DAPHNE MOORE	AUDITOR	ANN-MARIE PHILIP	OLD MINISTRY OF WORKS BUILDING 23, HOLLIS AVENUE, ARIMA.



LOCAL GOVERNMENT ELECTIONS, 2003  
APPENDIX IX  
LIST OF RETURNING OFFICERS AND ELECTION CLERKS

ELECTORAL DISTRICT	NAME OF RETURNING OFFICER	OCCUPATION	NAME OF ELECTION CLERK	OFFICIAL ADDRESS
MUNICIPAL CORPORATION OF ARIMA CONT'D				
MALABAR	EDMUND ALEXANDER	VALUATION ASSISTANT III	RONALD BROWNE	MEDIA WORKROOM, THIRD FLOOR, LARRY GOMES STADIUM, MALABAR, ARIMA.
O'MEARA	EDMUND ALEXANDER	VALUATION ASSISTANT III	RONALD BROWNE	MEDIA WORKROOM, THIRD FLOOR, LARRY GOMES STADIUM, MALABAR, ARIMA.
TUMPUNA	EDMUND ALEXANDER	VALUATION ASSISTANT III	RONALD BROWNE	MEDIA WORKROOM, THIRD FLOOR, LARRY GOMES STADIUM, MALABAR, ARIMA.
MUNICIPAL CORPORATION OF POINT FORTIN				
TECHIER/GUAPO	KENNY BULLOCK	ADMINISTRATIVE OFFICER II	AMARNATH PERSAD	10, TECHIER ROAD POINT FORTIN, (ANNEXE TO UNIT TRUST BUILDING)
NEWLANDS / MAHAICA	KENNY BULLOCK	ADMINISTRATIVE OFFICER II	AMARNATH PERSAD	10, TECHIER ROAD POINT FORTIN, (ANNEXE TO UNIT TRUST BUILDING)
EGYPT	KENNY BULLOCK	ADMINISTRATIVE OFFICER II	AMARNATH PERSAD	10, TECHIER ROAD POINT FORTIN, (ANNEXE TO UNIT TRUST BUILDING)
CAP-DE-VILLE	CLYDE PAUL	CHIEF EXECUTIVE OFFICER	YVETTE CODRINGTON-REYES	TOWN HALL COMPLEX GEORGE ROAD, MAHAICA, POINT FORTIN.
HOLLYWOOD	CLYDE PAUL	CHIEF EXECUTIVE OFFICER	YVETTE CODRINGTON-REYES	TOWN HALL COMPLEX GEORGE ROAD, MAHAICA, POINT FORTIN.

62  
63  
64

LOCAL GOVERNMENT ELECTIONS, 2003  
APPENDIX IX  
LIST OF RETURNING OFFICERS AND ELECTION CLERKS

ELECTORAL DISTRICT	NAME OF RETURNING OFFICER	OCCUPATION	NAME OF ELECTION CLERK	OFFICIAL ADDRESS
MUNICIPAL CORPORATION OF POINT FORTIN CONT'D FANNY VILLAGE	CLYDE PAUL	CHIEF EXECUTIVE OFFICER	YVETTE CODRINGTON-REYES	TOWN HALL COMPLEX GEORGE ROAD, MAHAICA, POINT FORTIN.
MUNICIPAL CORPORATION OF CHAGUANAS FELICITY/ENDEAVOUR	WILLIAM MARK	CHIEF EXECUTIVE OFFICER	THEODORA PHILLIP	CHAGUANAS BOROUGH CORPORATION, CORNER TAITT AND CUMBERBATCH STREETS, CHAGUANAS.
EDINBURGH/LONGDENVILLE	WILLIAM MARK	CHIEF EXECUTIVE OFFICER	THEODORA PHILLIP	CHAGUANAS BOROUGH CORPORATION, CORNER TAITT AND CUMBERBATCH STREETS, CHAGUANAS.
MONTROSE	WILLIAM MARK	CHIEF EXECUTIVE OFFICER	THEODORA PHILLIP	CHAGUANAS BOROUGH CORPORATION, CORNER TAITT AND CUMBERBATCH STREETS, CHAGUANAS.
CUNUPIA	SONNILAL RAMSAROOP	VALUATION OFFICER	GARVIN SEECHARAN	VALUATION DIVISION REGIONAL OFFICE MARKET STREET, CHAGUANAS.
ENTERPRISE NORTH	SONNILAL RAMSAROOP	VALUATION OFFICER	GARVIN SEECHARAN	VALUATION DIVISION REGIONAL OFFICE MARKET STREET, CHAGUANAS.
ENTERPRISE SOUTH	SONNILAL RAMSAROOP	VALUATION OFFICER	GARVIN SEECHARAN	VALUATION DIVISION REGIONAL OFFICE MARKET STREET, CHAGUANAS.
CHARLIEVILLE	ANDREW RAMNARACE	PERSONNEL & INDUSTRIAL RELATIONS OFFICER	FRANCIS CHIN-ON	CHAGUANAS BOROUGH CORPORATION TECHNICAL BUILDING CUMBERBATCH STREET, CHAGUANAS.

LOCAL GOVERNMENT ELECTIONS, 2003  
APPENDIX IX  
LIST OF RETURNING OFFICERS AND ELECTION CLERKS

ELECTORAL DISTRICT	NAME OF RETURNING OFFICER	OCCUPATION	NAME OF ELECTION CLERK	OFFICIAL ADDRESS
MUNICIPAL CORPORATION OF CHAGUANAS CONT'D MUNROE ROAD/CARONI SAVANNAH	ANDREW RAMNARACE	PERSONNEL & INDUSTRIAL RELATIONS OFFICER	FRANCIS CHIN-ON	CHAGUANAS BOROUGH CORPORATION TECHNICAL BUILDING CUMBERBATCH STREET, CHAGUANAS.
REGIONAL CORPORATION OF DIEGO MARTIN CHAGURAMAS/GLENCOE	LUNA WRIGHT	INDUSTRIAL RELATIONS OFFICER	LLOYD GELLINEAU	PT. CUMANA GOVERNMENT PRIMARY SCHOOL, FITZALLEN STREET, POINT CUMANA.
GOODWOOD/LA PUERTA	LUNA WRIGHT	INDUSTRIAL RELATIONS OFFICER	LLOYD GELLINEAU	PT. CUMANA GOVERNMENT PRIMARY SCHOOL, FITZALLEN STREET, POINT CUMANA.
COVIGNE/RICHPLAIN	LUNA WRIGHT	INDUSTRIAL RELATIONS OFFICER	LLOYD GELLINEAU	PT. CUMANA GOVERNMENT PRIMARY SCHOOL, FITZALLEN STREET, POINT CUMANA.
DIAMONDVALE	ASHWIN CREED	CHIEF EXECUTIVE OFFICER	JENNIFER HARVEY-BETHEL	DIEGO MARTIN REGIONAL CORPORATION, 2-3, ORCHID DRIVE, PETIT VALLEY.
MORNE COCO/ALYCE GLEN	ASHWIN CREED	CHIEF EXECUTIVE OFFICER	JENNIFER HARVEY-BETHEL	DIEGO MARTIN REGIONAL CORPORATION, 2-3, ORCHID DRIVE, PETIT VALLEY.
PETIT VALLEY/COCORITE	ASHWIN CREED	CHIEF EXECUTIVE OFFICER	JENNIFER HARVEY-BETHEL	DIEGO MARTIN REGIONAL CORPORATION, 2-3, ORCHID DRIVE, PETIT VALLEY.
ST. LUCIEN/CAMERON HILL	EVERIL ROSS	RETIRED PUBLIC SERVANT	SHANE PUSTAM	VALUATION DIVISION 109, HENRY STREET, PORT OF SPAIN.
MOKA/BOISSIERE NO. 2	EVERIL ROSS	RETIRED PUBLIC SERVANT	SHANE PUSTAM	VALUATION DIVISION 109, HENRY STREET, PORT OF SPAIN.

LOCAL GOVERNMENT ELECTIONS, 2003  
APPENDIX IX  
LIST OF RETURNING OFFICERS AND ELECTION CLERKS

ELECTORAL DISTRICT	NAME OF RETURNING OFFICER	OCCUPATION	NAME OF ELECTION CLERK	OFFICIAL ADDRESS
REGIONAL CORPORATION OF DIEGO MARTIN CONT'D BELLEVUE/BOISSIERE NO. 1	EVERIL ROSS	RETIRED PUBLIC SERVANT	SHANE PUSTAM	VALUATION DIVISION 109, HENRY STREET, PORT OF SPAIN.
REGIONAL CORPORATION OF SAN JUAN/LAVENTILLE MARACAS BAY/SANTA CRUZ/ LA FILLETTE	CLARENCE LEACH	DIRECTOR NADAPP	WALDRON SMART	SCHOOL FOR THE BLIND, PAXVALE, SANTA CRUZ.
FEBEAU/BOURG MULATRESSE	CLARENCE LEACH	DIRECTOR NADAPP	WALDRON SMART	SCHOOL FOR THE BLIND, PAXVALE, SANTA CRUZ.
MORVANT/UPPER MALICK	GENET PILGRIM-SIMMONS	ADMINISTRATIVE OFFICER II	SYED MOHAMMED AZIZ	M.T.S. PLAZA, ARANGUEZ MAIN ROAD, SAN JUAN.
SAN JUAN WEST/CALEDONIA	GENET PILGRIM-SIMMONS	ADMINISTRATIVE OFFICER II	SYED MOHAMMED AZIZ	M.T.S. PLAZA, ARANGUEZ MAIN ROAD, SAN JUAN.
ST. ANNS/CASCADE/ MON REPOS WEST	IVOR ALLUM	RETIRED PUBLIC SERVANT	JUNE C. ALI	M.T.S. PLAZA, ARANGUEZ MAIN ROAD, SAN JUAN.
ST. BARBS/CHINAPOO	IVOR ALLUM	RETIRED PUBLIC SERVANT	JUNE C. ALI	M.T.S. PLAZA, ARANGUEZ MAIN ROAD, SAN JUAN.
BEETHAM/PICTON	JOSEPH PIERRE	RETIRED PUBLIC SERVANT	CARL WARNER	MINISTRY OF WORKS EASTERN MAIN ROAD, SUCCESS VILLAGE, LAVENTILLE.

LOCAL GOVERNMENT ELECTIONS, 2003  
APPENDIX IX  
LIST OF RETURNING OFFICERS AND ELECTION CLERKS

ELECTORAL DISTRICT	NAME OF RETURNING OFFICER	OCCUPATION	NAME OF ELECTION CLERK	OFFICIAL ADDRESS
REGIONAL CORPORATION OF SAN JUAN/LAVENTILLE CONT'D SUCCESS/TROU MACAQUE	JOSEPH PIERRE	RETIRED PUBLIC SERVANT	CARL WARNER	MINISTRY OF WORKS EASTERN MAIN ROAD, SUCCESS VILLAGE, LAVENTILLE.
ARANGUEZ/WARNER VILLAGE	JOSEPH LEWIS	RETIRED PUBLIC SERVANT	MYRDIS WILKINSON	52, FIFTH STREET, BARATARIA.
BARATARIA	JOSEPH LEWIS	RETIRED PUBLIC SERVANT	MYRDIS WILKINSON	52, FIFTH STREET, BARATARIA.
PETIT BOURG/MOUNT LAMBERT/ CHAMPS FLEURS	EVELYN PERSAD	ACCOUNTANT II	ANCLE JOSEPH GAYLE TULL	42, ARANGUEZ MAIN ROAD, OPPOSITE LP # 42
SAN JUAN EAST	EVELYN PERSAD	ACCOUNTANT II	ANCLE JOSEPH GAYLE TULL	42, ARANGUEZ MAIN ROAD, OPPOSITE LP # 42
REGIONAL CORPORATION OF TUNAPUNA/PIARCO				
MARACAS/ST. JOSEPH	BARBARA RAYMOND	CHIEF EXECUTIVE OFFICER	SUSAN SALANDY BARRETT CAROL DYAL DENISE SMART	TUNAPUNA/PIARCO REGIONAL CORPORATION CENTENARY STREET, TUNAPUNA.
VALSAYN NORTH/CUREPE/PASEA	BARBARA RAYMOND	CHIEF EXECUTIVE OFFICER	SUSAN SALANDY BARRETT CAROL DYAL DENISE SMART	TUNAPUNA/PIARCO REGIONAL CORPORATION CENTENARY STREET, TUNAPUNA.
AUZONVILLE/ST.BENEDICT	BARBARA RAYMOND	CHIEF EXECUTIVE OFFICER	SUSAN SALANDY CAROL DYAL DENISE SMART	TUNAPUNA/PIARCO REGIONAL CORPORATION CENTENARY STREET, TUNAPUNA.
CAURA/PARADISE/TACARIGUA	MERLE LA COA	RETIRED CHIEF EXECUTIVE OFFICER	PEARL CAMPBELL KARL BAIRD	TUNAPUNA/PIARCO REGIONAL CORPORATION CENTENARY STREET, TUNAPUNA.
MACOYA/TRINCITY	MERLE LA COA	RETIRED CHIEF EXECUTIVE OFFICER	PEARL CAMPBELL KARL BAIRD	TUNAPUNA/PIARCO REGIONAL CORPORATION CENTENARY STREET, TUNAPUNA.

LOCAL GOVERNMENT ELECTIONS, 2003  
APPENDIX IX  
LIST OF RETURNING OFFICERS AND ELECTION CLERKS

ELECTORAL DISTRICT	NAME OF RETURNING OFFICER	OCCUPATION	NAME OF ELECTION CLERK	OFFICIAL ADDRESS
REGIONAL CORPORATION OF TUNAPUNA/PIARCO CONT'D				
LOPINOT/FIVE RIVERS	OUSMAN ALI	RETIRED VALUATION ASSISTANT III	ARTHUR MATHISON	ARCHIBALD INSTITUTE AUSTIN STREET, ST. AUGUSTINE.
BON AIR/AROUCA/CANE FARM	OUSMAN ALI	RETIRED VALUATION ASSISTANT III	ARTHUR MATHISON	ARCHIBALD INSTITUTE AUSTIN STREET, ST. AUGUSTINE.
VALSAYN SOUTH/CARAPO	DIARAM TOOLSIE	RETIRED VALUATION COMMISSIONER	GURNEY ADAMS	VALSAYN TEACHER'S COLLEGE SOUTHERN MAIN ROAD VALSAYN.
ST. HELENA/WARRENVILLE	DIARAM TOOLSIE	RETIRED VALUATION COMMISSIONER	GURNEY ADAMS	VALSAYN TEACHER'S COLLEGE SOUTHERN MAIN ROAD VALSAYN.
MAUSICA/MALONEY	JANETTA DES VIGNES	HUMAN RESOURCE OFFICER III	AUGUSTINE CASIMIRE	D'ABADIE GOV'T PRIMARY SCHOOL EASTERN MAIN ROAD, D'ABADIE
LA FLORISSANTE/CLEAVER	JANETTA DES VIGNES	HUMAN RESOURCE OFFICER III	AUGUSTINE CASIMIRE	D'ABADIE GOV'T PRIMARY SCHOOL EASTERN MAIN ROAD, D'ABADIE
BLANCHISSEUSE/SANTA ROSA	ARJOON SEEBARANSINGH	RETIRED VALUATION ASSISTANT III	RAUJNATH RAMKISSOON NAGASSAR DALIPSINGH	SANTA ROSA GOV'T PRIMARY SCHOOL SHADDOCK CIRCLE, SANTA ROSA HEIGHTS, ARIMA.
WALLERFIELD/LA HORQUETTA	ARJOON SEEBARANSINGH	RETIRED VALUATION ASSISTANT III	RAUJNATH RAMKISSOON NAGASSAR DALIPSINGH	SANTA ROSA GOV'T PRIMARY SCHOOL SHADDOCK CIRCLE, SANTA ROSA HEIGHTS, ARIMA.

LOCAL GOVERNMENT ELECTIONS, 2003  
APPENDIX IX  
LIST OF RETURNING OFFICERS AND ELECTION CLERKS

ELECTORAL DISTRICT	NAME OF RETURNING OFFICER	OCCUPATION	NAME OF ELECTION CLERK	OFFICIAL ADDRESS
REGIONAL CORPORATION OF SANGRE GRANDE				
TOCO/FISHING POND	ZAFRULLAH BAKSH	RETIRED PUBLIC OFFICER	SHAREM BAKSH	OLD SANGRE GRANDE REGIONAL CORPORATON BUILDING, BRIERLEY STREET, SANGRE GRANDE
SANGRE GRANDE NORTHEAST	ZAFRULLAH BAKSH	RETIRED PUBLIC OFFICER	SHAREM BAKSH	
VALENCIA	KAZIM MOHAMMED	CHIEF EXECUTIVE OFFICER	EUCLYN BETHELMY	OLD SANGRE GRANDE REGIONAL CORPORATON BUILDING, BRIERLEY STREET, SANGRE GRANDE
SANGRE GRANDE NORTH	KAZIM MOHAMMED	CHIEF EXECUTIVE OFFICER	EUCLYN BETHELMY	SANGRE GRANDE REGIONAL CORPORATION, COR. E.MN. ROAD AND RAMDASS STREET, SANGRE GRANDE.
CUMUTO/TAMANA	KAZIM MOHAMMED	CHIEF EXECUTIVE OFFICER	EUCLYN BETHELMY	SANGRE GRANDE REGIONAL CORPORATION, COR. E.MN. ROAD AND RAMDASS STREET, SANGRE GRANDE.
MANZANILLA	MICHAEL HOMER	RETIRED SCHOOL PRINCIPAL	CARLTON A. GAULTEAU	SANGRE GRANDE REGIONAL CORPORATION, COR. E.MN. ROAD AND RAMDASS STREET, SANGRE GRANDE.
SANGRE GRANDE SOUTH	MICHAEL HOMER	RETIRED SCHOOL PRINCIPAL	CARLTON A. GAULTEAU	EASTERN MAIN ROAD, SANGRE GRANDE OPPOSITE ANGLICAN CHURCH ROAD
REGIONAL CORPORATION OF MAYARO/RIO CLARO				
BICHE/CHARUMA	HEADLEY SMITH	CHIEF EXECUTIVE OFFICER	DAVID BISRAM	EASTERN MAIN ROAD, SANGRE GRANDE OPPOSITE ANGLICAN CHURCH ROAD
RIO CLARO SOUTH	HEADLEY SMITH	CHIEF EXECUTIVE OFFICER	DAVID BISRAM	MAYARO/RIO CLARO REGIONAL CORPORATION, HIGH STREET, RIO CLARO.
				MAYARO/RIO CLARO REGIONAL CORPORATION, HIGH STREET, RIO CLARO.

24

LOCAL GOVERNMENT ELECTIONS, 2003  
APPENDIX IX  
LIST OF RETURNING OFFICERS AND ELECTION CLERKS

ELECTORAL DISTRICT	NAME OF RETURNING OFFICER	OCCUPATION	NAME OF ELECTION CLERK	OFFICIAL ADDRESS
REGIONAL CORPORATION OF MAYARO/RIO CLARO CONT'D RIO CLARO NORTH	HEADLEY SMITH	CHIEF EXECUTIVE OFFICER	DAVID BISRAM	MAYARO/RIO CLARO REGIONAL CORPORATION, HIGH STREET, RIO CLARO.
COCAL/MAFEKING	DHANRAJ PANCHAM	RETIRED SCHOOL SUPERVISOR II	RAMCHAND KALIPERSAD	MAYARO/RIO CLARO REGIONAL CORPORATION, HIGH STREET, RIO CLARO.
ECCLESVILLE	DHANRAJ PANCHAM	RETIRED SCHOOL SUPERVISOR II	RAMCHAND KALIPERSAD	MAYARO/RIO CLARO REGIONAL CORPORATION, HIGH STREET, RIO CLARO.
MAYARO/GUAYAGUAYARE	DHANRAJ PANCHAM	RETIRED SCHOOL SUPERVISOR II	RAMCHAND KALIPERSAD	MAYARO/RIO CLARO REGIONAL CORPORATION, HIGH STREET, RIO CLARO.
REGIONAL CORPORATION OF COUVA/TABAQUITE/TALPARO EDINBURGH/CHICKLAND	RALPH RAMDASS	CHIEF EXECUTIVE OFFICER	PEGGY GANESH	COUVA/TABAQUITE/TALPARO REGIONAL CORP RAILWAY ROAD, COUVA.
PERSEVERANCE/ST. MARY'S/ WATERLOO	RALPH RAMDASS	CHIEF EXECUTIVE OFFICER	PEGGY GANESH	COUVA/TABAQUITE/TALPARO REGIONAL CORP RAILWAY ROAD, COUVA.
FREEPORT/CALCUTTA	RALPH RAMDASS	CHIEF EXECUTIVE OFFICER	PEGGY GANESH	COUVA/TABAQUITE/TALPARO REGIONAL CORP RAILWAY ROAD, COUVA.
FELICITY/CALCUTTA/MC BEAN	SAHADEO SINGH	VALUATION ASSISTANT II	LIONEL MAINGOT	VALUATION DIVISION REGIONAL OFFICE MARKET STREET CHAGUANAS.
CALIFORNIA/POINT LISAS	SAHADEO SINGH	VALUATION ASSISTANT II	LIONEL MAINGOT	VALUATION DIVISION REGIONAL OFFICE MARKET STREET CHAGUANAS.



LOCAL GOVERNMENT ELECTIONS, 2003  
APPENDIX IX  
LIST OF RETURNING OFFICERS AND ELECTION CLERKS

ELECTORAL DISTRICT	NAME OF RETURNING OFFICER	OCCUPATION	NAME OF ELECTION CLERK	OFFICIAL ADDRESS
REGIONAL CORPORATION OF COUVA/TABAQUITE/TALPARO CONT'D				
BALMAIN/ESPERANZA/ FORRES PARK	ARNOLD QUAMINA	RETIRED SCHOOL PRINCIPAL	EARLE INNIS	COUVA SOUTH GOVERNMENT PRIMARY SCHOOL LISAS BOULEVARD COUVA.
CLAXTON BAY/POINTE-A-PIERRE	ARNOLD QUAMINA	RETIRED SCHOOL PRINCIPAL	EARLE INNIS	COUVA SOUTH GOVERNMENT PRIMARY SCHOOL LISAS BOULEVARD COUVA.
LAS LOMAS/SAN RAFAEL/TALPARO	MICHAEL BEDASIE	RETIRED SCHOOL SUPERVISOR I	HORACE WILLIAMS BHANMATI SEECHARAN	AUDIO VISUAL ROOM CHAGUANAS SENIOR COMPREHENSIVE SCHOOL HELEN STREET, LANGE PARK, CHAGUANAS.
LONGDENVILLE/MAMORAL	MICHAEL BEDASIE	RETIRED SCHOOL SUPERVISOR I	HORACE WILLIAMS BHANMATI SEECHARAN	AUDIO VISUAL ROOM CHAGUANAS SENIOR COMPREHENSIVE SCHOOL HELEN STREET, LANGE PARK, CHAGUANAS.
CARATAL/TORTUGA	MOONIR SHAH	COUNTY SUPERINTENDENT	KENRICK RAMNATH RAYMOND SEEPALU	GASPARILLO COMPOSITE SCHOOL RAHAMAN AVE., BONNE AVENTURE ROAD, GASPARILLO.
GASPARILLO/BONNE AVENTURE	MOONIR SHAH	COUNTY SUPERINTENDENT	KENRICK RAMNATH RAYMOND SEEPALU	GASPARILLO COMPOSITE SCHOOL RAHAMAN AVE., BONNE AVENTURE ROAD, GASPARILLO.
PIPARO/SAN PEDRO/TABAQUITE	MOONIR SHAH	COUNTY SUPERINTENDENT	KENRICK RAMNATH RAYMOND SEEPALU	GASPARILLO COMPOSITE SCHOOL RAHAMAN AVE., BONNE AVENTURE ROAD, GASPARILLO.

LOCAL GOVERNMENT ELECTIONS, 2003  
APPENDIX IX  
LIST OF RETURNING OFFICERS AND ELECTION CLERKS

ELECTORAL DISTRICT	NAME OF RETURNING OFFICER	OCCUPATION	NAME OF ELECTION CLERK	OFFICIAL ADDRESS
REGIONAL CORPORATION OF PENAL/DEBE PALMISTE	ROMA RAMDEEN	ADMINISTRATIVE ASSISTANT	STACY SOOKDEO	PARVATI GIRLS HINDU COLLEGE DEBE MAIN ROAD, DEBE.
LA FORTUNE/HERMITAGE	ROMA RAMDEEN	ADMINISTRATIVE ASSISTANT	STACY SOOKDEO	PARVATI GIRLS HINDU COLLEGE DEBE MAIN ROAD, DEBE.
UNION HALL/BRONTE	GOPAUL MOHESS	ASST. COMMISSIONER OF VALUATIONS	OUIDHOO ATWARIE	VALUATION DIVISION, PALMS CLUB, POINTE-A-PIERRE ROAD, SAN FERNANDO.
DEBE EAST/BARRACKPORE WEST	GOPAUL MOHESS	ASST. COMMISSIONER OF VALUATIONS	OUIDHOO ATWARIE	VALUATION DIVISION, PALMS CLUB, POINTE-A-PIERRE ROAD, SAN FERNANDO.
DEBE WEST	SHAHEED MOHAMMED	PRINCIPAL	DALIP SINGH	SAN FERNANDO TECHNICAL INSTITUTE TAROUBA LINK ROAD, TAROUBA.
PENAL	SHAHEED MOHAMMED	PRINCIPAL	DALIP SINGH	SAN FERNANDO TECHNICAL INSTITUTE TAROUBA LINK ROAD, TAROUBA.
ROCHARD/BARRACKPORE EAST	DAVID GENE	CHIEF EXECUTIVE OFFICER	RAMAWATEE GANGA PERSAD	PENAL/DEBE REGIONAL CORPORATION, 4, DOOKIE STREET, PENAL.
QUINAM/MORNE DIABLO	DAVID GENE	CHIEF EXECUTIVE OFFICER	RAMAWATEE GANGA PERSAD	PENAL/DEBE REGIONAL CORPORATION, 4, DOOKIE STREET, PENAL.
REGIONAL CORPORATION OF PRINCES TOWN REFORM/MANAHAMBRE	LAUMAN ESPINOZA	CHIEF EXECUTIVE OFFICER	HAROLD YACUB	TAZMOOL HOSEIN'S MALL FIRST FLOOR, HIGH STREET, PRINCES TOWN.

352

LOCAL GOVERNMENT ELECTIONS, 2003  
APPENDIX IX  
LIST OF RETURNING OFFICERS AND ELECTION CLERKS

ELECTORAL DISTRICT	NAME OF RETURNING OFFICER	OCCUPATION	NAME OF ELECTION CLERK	OFFICIAL ADDRESS
REGIONAL CORPORATION OF PRINCES TOWN CONT'D				
BEN LOMOND/HARDBARGAIN/WILLIAMSVILLE	LAUMAN ESPINOZA	CHIEF EXECUTIVE OFFICER	HAROLD YACUB	TAZMOOL HOSEIN'S MALL FIRST FLOOR, HIGH STREET, PRINCES TOWN.
CORINTH/CEDAR HILL	SELWYN JOSEPH	FIELD MANAGER	LEARIE JOHN	ST. STEPHEN'S ANGLICAN PARISH HALL HIGH STREET, PRINCES TOWN.
INVERNESS/PRINCES TOWN	SELWYN JOSEPH	FIELD MANAGER	LEARIE JOHN	ST. STEPHEN'S ANGLICAN PARISH HALL HIGH STREET, PRINCES TOWN.
NEW GRANT/TABLELAND	SAMPAT RAGHUNANAN	RETIRED VALUATION ASSISTANT II	BALDEO TOKHAI	PRINCES TOWN SENIOR COMP. SCHOOL ROOM NO. 17 PRINCES TOWN.
HINDUSTAN/INDIAN WALK/ ST. MARY'S	SAMPAT RAGHUNANAN	RETIRED VALUATION ASSISTANT II	BALDEO TOKHAI	PRINCES TOWN SENIOR COMP. SCHOOL ROOM NO. 17 PRINCES TOWN.
LENGUA/ST. JULIEN	AZIM BASSARATH	ROAD OFFICER II	ASHMEAD MOHAMMED	TAZMOOL HOSEIN'S MALL FIRST FLOOR, HIGH STREET, PRINCES TOWN.
FIFTH COMPANY	AZIM BASSARATH	ROAD OFFICER II	ASHMEAD MOHAMMED	TAZMOOL HOSEIN'S MALL FIRST FLOOR, HIGH STREET, PRINCES TOWN.
MORUGA	AZIM BASSARATH	ROAD OFFICER II	ASHMEAD MOHAMMED	TAZMOOL HOSEIN'S MALL FIRST FLOOR, HIGH STREET, PRINCES TOWN.

LOCAL GOVERNMENT ELECTIONS, 2003  
APPENDIX IX  
LIST OF RETURNING OFFICERS AND ELECTION CLERKS

ELECTORAL DISTRICT	NAME OF RETURNING OFFICER	OCCUPATION	NAME OF ELECTION CLERK	OFFICIAL ADDRESS
REGIONAL CORPORATION OF SIPARIA AVOCAT/SAN FRANCIQUE NORTH	STEPHEN CREESE	CHIEF EXECUTIVE OFFICER	LINDA WAITHE-WELLS	SIPARIA REGIONAL CORPORATION, HIGH STREET, SIPARIA.
SIPARIA EAST/SAN FRANCIQUE SOUTH	STEPHEN CREESE	CHIEF EXECUTIVE OFFICER	LINDA WAITHE-WELLS	SIPARIA REGIONAL CORPORATION, HIGH STREET, SIPARIA.
APEX/FYZABAD	STEPHEN CREESE	CHIEF EXECUTIVE OFFICER	LINDA WAITHE-WELLS	SIPARIA REGIONAL CORPORATION, HIGH STREET, SIPARIA.
OTAHEITE/ROUSILLAC	PATRICK PHILLIP	RETIRED PUBLIC HEALTH INSPECTOR	PHILIP MAHARAJ	SIPARIA REGIONAL CORPORATION, HIGH STREET, SIPARIA.
BRIGHTON/VESIGNY	PATRICK PHILLIP	RETIRED PUBLIC HEALTH INSPECTOR	PHILIP MAHARAJ	SIPARIA REGIONAL CORPORATION, HIGH STREET, SIPARIA.
SIPARIA WEST	BALDATH NANDLAL	RETIRED PUBLIC OFFICER	RUDOLPH SINGH DEREK NANDLAL	10, TECHIER ROAD, POINT FORTIN (ANNEXE TO UNIT TRUST BUILDING)
CEDROS	BALDATH NANDLAL	RETIRED PUBLIC OFFICER	RUDOLPH SINGH DEREK NANDLAL	10, TECHIER ROAD, POINT FORTIN (ANNEXE TO UNIT TRUST BUILDING)
ERIN	BALDATH NANDLAL	RETIRED PUBLIC OFFICER	RUDOLPH SINGH DEREK NANDLAL	10, TECHIER ROAD, POINT FORTIN (ANNEXE TO UNIT TRUST BUILDING)