



REPUBLIC OF TRINIDAD AND TOBAGO

**REPORT
OF THE
ELECTIONS AND BOUNDARIES COMMISSION
LOCAL GOVERNMENT ELECTIONS
HELD ON
MONDAY 12TH JULY, 1999**

e&bc 
**Elections & Boundaries
Commission**
Partners in Democracy



Elections and Boundaries Commission

SCOTT HOUSE, 134-1381 REDERICK STREET, PORT OF SPAIN, REPUBLIC OF TRINIDAD AND TOBAGO.

Tel: 1 (868) 623-8320; 4622. Fax: 627-7881. Hotlines: 627-1516; 0745

REPORT

of the Elections and Boundaries Commission

on the Local Government Elections held on

Monday July 12th, 1999

GIVING:

- (a) the number of votes polled for each candidate, by polling divisions;
- (b) the number of rejected ballots;
- (c) the number of names on the revised list of electors and on the list of special electors;
- (d) any other information it may deem fit to include.

Commissioners:

Sir Isaac Hyattali, T.C., K.B., LL.D. (Hon) (Chairman), O. Wilson, C.M.T., Dr. N. Masson, M.O.M., Ph.D., D.I.C.,
L. Murray, C.M.T., M.O.M., F.R.I.C.S., R. John, M.Sc., D.I.C.

CONTENTS

	<u>Pages</u>
Submission of Report to the Honourable Minister for Local Government	IX - X
 APPENDIX I	
showing the number of votes polled for each candidate by polling divisions and the number of rejected ballots in the following Electoral Districts :	
 <u>PORT OF SPAIN</u>	
1. St. James West	1 - 2
2. St. James East	3 - 4
3. Woodbrook	5 - 6
4. Northern Port of Spain	7 - 8
5. Belmont East	9 - 10
6. Belmont West	11 - 12
7. Southern Port of Spain	13 - 14
8. Central Port of Spain	15 - 16
9. St. Anns River South	17 - 18
10. St. Anns River Central	19 - 20
11. St. Anns River North	21 - 22
12. Belmont South	23 - 24
 <u>SAN FERNANDO</u>	
13. Marabella West	25 - 26
14. Marabella East	27 - 28
15. Marabella South/Vistabella	29 - 30
16. Pleasantville	31 - 32
17. Cocoyea/Tarouba	33 - 34
18. Mon Repos/Navet	35 - 36
19. Springvale/Paradise	37 - 38
20. Les Efforts West/La Romain	39 - 40
21. Les Efforts East/Cipero	41 - 42

	<u>Pages</u>
 <u>ARIMA</u>	
22. Calvary	43
23. Arima Northeast	44
24. Arima West	45
25. Arima Central	46
26. Malabar	47
27. O'Meara	48
28. Tumpuna	49
 <u>POINT FORTIN</u>	
29. Guapo	50
30. Newlands	51
31. Techier	52
32. Cap-de-Ville	53
33. Hollywood	54
34. Egypt	55
 <u>CHAGUANAS</u>	
35. Felicity/Endeavour	56 - 57
36. Edinburgh/Longdenville	58 - 59
37. Montrose	60 - 61
38. Cunupia	62 - 63
39. Enterprise North	64 - 65
40. Enterprise South	66 - 67
41. Charlieville	68 - 69
42. Munroe Road/Caroni Savannah	70 - 71
 <u>DIEGO MARTIN</u>	
43. Chaguaramas/Glencoe	72 - 73
44. Goodwood/La Puerta	74 - 75
45. Covigne/Richplain	76 - 77
46. Diamondvale	78 - 79
47. Morne Coco/Alyce Glen	80 - 81
48. Petit Valley/Cocorite	82 - 83
49. St. Lucien/Cameron Hill	84 - 85
50. Moka/Boissiere No. 2	86 - 87
51. Bellevue/Boissiere No. 1	88 - 89

PagesSAN JUAN/LAVENTILLE

52. Maracas Bay/Santa Cruz/La Fillette	90 - 92
53. Febeau/Bourg Mulatresse	93 - 94
54. Morvant/Upper Malick	95 - 97
55. San Juan West/Caledonia	98 - 100
56. St. Anns/Cascade/Mon Repos West	101 - 103
57. St. Barb's/Chinapoo	104 - 106
58. Beetham/Picton	107 - 109
59. Success/Trou Macaque	110 - 112
60. Aranguez/Warner Village	113 - 115
61. Barataria	116 - 118
62. Petit Bourg/Mt. Lambert/Champs Fleurs	119 - 121
63. San Juan East	122 - 124

TUNAPUNA/PIARCO

64. Maracas/St. Augustine North/St. Benedict	125 - 127
65. Curepe/Spring Village/St. Augustine South	128 - 130
66. Caura/Five Rivers/Tacarigua	131 - 133
67. Arouca/Trincity East	134 - 136
68. Auzonville/Tunapuna	137 - 139
69. Pasea/Trincity West	140 - 142
70. Valsayn/St. Joseph	143 - 145
71. St. Helena/Warrenville	146 - 148
72. Mausica/Maloney	149 - 151
73. La Florissante/Cleaver/Lopinot	152 - 154
74. Blanchisseuse/Santa Rosa/Wallerfield	155 - 157
75. Piarco/La Horquetta	158 - 160

SANGRE GRANDE

76. Toco/Fishing Pond	161 - 162
77. Sangre Grande Northeast	163 - 164
78. Valencia	165 - 166
79. Sangre Grande North	167 - 168
80. Cumuto/Tamana	169 - 170
81. Manzanilla	171 - 172
82. Sangre Grande South	173 - 174

Pages

RIO CLARO/MAYARO

83. Biche/Charuma	175 - 176
84. Rio Claro South	177 - 178
85. Rio Claro North	179
86. Cocal/Mafeking	180 - 181
87. Ecclesville	182 - 183
88. Mayaro/Guayaguayare	184 - 185

COUVA/TABAQUITE/TALPARO

89. Edinburgh/Freeport	186 - 188
90. Perseverance/St. Mary's/Waterloo	189 - 191
91. Felicity/Calcutta/Mc Bean	192 - 194
92. California/Point Lisas	195 - 197
93. Balmain/Esperanza/Forres Park	198 - 200
94. Claxton Bay/Pointe-a-Pierre	201 - 203
95. Las Lomas/San Rafael/Talparo	204 - 207
96. Longdenville/Mamoral	208 - 210
97. Caratal/Tortuga	211 - 213
98. Gasparillo/Bonne Aventure	214 - 216
99. Piparo/San Pedro/Tabaquite	217 - 219

PENAL/DEBE

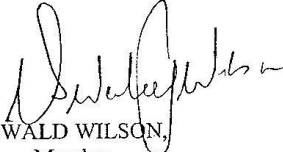
100. Palmiste	220 - 221
101. La Fortune/Hermitage	222 - 223
102. Union Hall/Bronte	224 - 225
103. Debe East/L'Esperance	226 - 227
104. Debe West	228 - 229
105. Penal	230 - 231
106. Rochard/Barrackpore	232 - 233
107. Quinam/Morne Diablo	234 - 235


	<u>Pages</u>
 <u>PRINCES TOWN</u>	
108. Reform/Manahambre	236 - 237
109. Ben Lomond/Hardbargain/Williamsville	238 - 239
110. Corinth/Cedar Hill	240 - 242
111. Inverness/Princes Town	243 - 244
112. New Grant/Tableland	245 - 246
113. Hindustan/Indian Walk/St. Mary's	247 - 248
114. Lengua/St. Julien	249 - 250
115. Fifth Company	251 - 252
116. Moruga	253 - 254
 <u>SIPARIA</u>	
117. Avocat/San Francique North	255 - 256
118. Siparia East/San Francique South	257 - 259
119. Apex/Fyzabad	260 - 262
120. Siparia West	263 - 264
121. Otaheite/Rousillac	265 - 266
122. Brighton/Vessigny	267 - 269
123. Cedros	270 - 271
124. Erin	272 - 274
 SUMMARY OF APPENDIX I	 275 - 279
APPENDIX II	280 - 282
Number of names on - the Revised List; and the List of Special Electors	
APPENDIX III	283 - 287
Analysis of votes received by each political party, independents and rejected ballots	
APPENDIX IV	288
Composition of the Supplemental List and its distribution according to Electoral Areas	
APPENDIX V	289 - 292
Average number of electors per polling station and average number of voters per polling station	

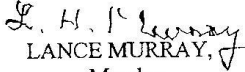
- Appendix V - Average number of electors per polling station and average number of voters per polling station
- Appendix VI - Voting results in each electoral district with majorities of winners
- Appendix VII - Comparison of results of elections from 1968 - 1999
- Appendix VIII - Names, addresses, occupations and party affiliations of candidates nominated for each electoral district
- Appendix IX - List of Returning Officers and Election Clerks

Yours faithfully,


ISAAC HYATALI,
Chairman


OSWALD WILSON,
Member


NORBERT MASSON,
Member


LANCE MURRAY,
Member


RAOUL JOHN,
Member

		<u>Pages</u>
APPENDIX VI	Voting results in each electoral district with majorities of winners	293 - 313
APPENDIX VII	Comparison of results of elections from 1968 - 1999	314
APPENDIX VIII	Names, addresses, occupations and party affiliations of candidates nominated for each electoral district	315 - 330
APPENDIX IX	List of Returning Officers and Election Clerks	331 - 345



Elections and Boundaries Commission

SCOTT HOUSE, 134-138 FREDERICK STREET, PORT OF SPAIN, REPUBLIC OF TRINIDAD AND TOBAGO

Tel: 1 (868) 623-8320; 4622. Fax: 627-7881. Hotlines: 627-1516; 0745

November 18, 1999

The Honourable Dhanraj Singh,
Minister of Local Government,
Kent House,
Maraval.

Sir,

Sub-rule (6) of Rule 108 of the Election Rules (the sub-rule) made under section 161(1) of the Representation of the People Act, Chap. 2:01 (the Act), prescribes in effect that the Elections and Boundaries Commission (the Commission) shall immediately after each election "cause to be printed a report giving –

- (a) the number of votes polled for each candidate, by polling divisions;
- (b) the number of rejected ballots;
- (c) the number of names on the revised list of electors and on the list of special electors; and
- (d) any other information that it may deem fit to include;

and shall forthwith forward a copy of the report" in the case of a Municipal Corporation election to the Minister responsible for Local Government.

Pursuant to the above Rule, the Commission now submits to you a copy of its printed Report on the Municipal Corporation elections held on July 12, 1999. It contains in Appendix I the information required by paragraphs (a) and (b) of the sub-rule and in Appendix II, that required by paragraph (c) thereof.

Under paragraph (d) of the sub-rule above, the data in the Appendices hereunder have been deemed fit for inclusion in this Report:

- Appendix III - Analysis of votes received by each political party and independent candidates, and rejected ballots
- Appendix IV - Composition of the Supplemental List of Electors and its distribution according to Electoral Areas

Commissioners:

*Sir Isaac Hyattali, T.C., K.B., LL.D. (Hon) (Chairman), O. Wilson, C.M.T., Dr. N. Masson, M.O.M., Ph.D., D.I.C.,
L. Murray, C.M.T., M.O.M., F.R.I.C.S., R. John, M.Sc., D.I.C.*

Appendix I

ELECTIONS TO THE COUNCIL OF THE PORT OF SPAIN CORPORATION, 1999
ELECTORAL DISTRICT OF ST. JAMES WEST

POLLING DIVISION	POLLING STATION	VOTES CAST FOR EACH CANDIDATE		REJECTED BALLOTS	VOTES CAST	ELECTORAL LIST
NUMBER	ADDRESS	FRANCIS, VEDOL U.N.C.	STEPHEN, WENDELL P.N.M.	NUMBER AT EACH POLLING STATION	NUMBER AT EACH POLLING STATION	NUMBER OF NAMES ON LIST BY POLLING DIVISION
0235	LADY HOCHOY HOME (GYM ROOM), HARDING PLACE, COCORITE.	79	93	1	173	548
* 0240-01	ST. JAMES MEDICAL COMPLEX, WESTERN MAIN ROAD, ST. JAMES.	28	105	1	134	842
0240-02	ST. JAMES MEDICAL COMPLEX, WESTERN MAIN ROAD, ST. JAMES.	23	102	1	126	
0245	MUCURAPO BOYS' R.C. SCHOOL, GEORGE CABRAL STREET, ST. JAMES.	41	212	1	254	720
0250 or 0255	ST. JAMES MEDICAL COMPLEX, WARD NO. 7 PORCH, WESTERN MAIN ROAD, ST. JAMES.	29	71	2	102	413
	TOTALS CARRIED FORWARD	200	583	6	789	2,523

* - Polling Station where the ballots of Special Electors were intermixed (Rule 93, of the Election (Amendment) Rules, 1986).

ELECTIONS TO THE COUNCIL OF THE PORT OF SPAIN CORPORATION, 1999
ELECTORAL DISTRICT OF ST. JAMES WEST

POLLING DIVISION	POLLING STATION	VOTES CAST FOR EACH CANDIDATE		REJECTED BALLOTS	VOTES CAST	ELECTORAL LIST
NUMBER	ADDRESS	FRANCIS, VEDOL U.N.C.	STEPHEN, WENDELL P.N.M.	NUMBER AT EACH POLLING STATION	NUMBER AT EACH POLLING STATION	NUMBER OF NAMES ON LIST BY POLLING DIVISION
	TOTALS BROUGHT FORWARD	200	583	6	789	2,523
0260	POLYTECHNIC EDUCATIONAL CENTRE, ETHEL STREET, ST. JAMES.	80	60	1	141	404
0265	POLYTECHNIC EDUCATIONAL CENTRE, ETHEL STREET, ST. JAMES.	73	137	1	211	575
	TOTALS	353	780	8	1,141	3,502

I hereby certify that the foregoing is a Statement of the Poll showing the number of votes cast for each Candidate, and do on this 13th day of July, 1999 declare **WENDELL STEPHEN** elected.

EVERIL ROSS
 Returning Officer
 Electoral District of **ST. JAMES WEST**

ELECTIONS TO THE COUNCIL OF THE PORT OF SPAIN CORPORATION, 1999
ELECTORAL DISTRICT OF ST. JAMES EAST

POLLING DIVISION	POLLING STATION	VOTES CAST FOR EACH CANDIDATE		REJECTED BALLOTS	VOTES CAST	ELECTORAL LIST
NUMBER	ADDRESS	KALLOO, HECTOR U.N.C.	LAKHAN, RISHI P.N.M.	NUMBER AT EACH POLLING STATION	NUMBER AT EACH POLLING STATION	NUMBER OF NAMES ON LIST BY POLLING DIVISION
* 0200	QUEEN'S ROYAL COLLEGE, MARAVAL ROAD, ST. CLAIR.	48	131	1	180	601
0270	MUCURAPO BOYS' R.C. SCHOOL, GEORGE CABRAL STREET, ST. JAMES.	26	56	0	82	281
0275	MUCURAPO BOYS' R.C. SCHOOL, GEORGE CABRAL STREET, ST. JAMES.	52	70	0	122	340
0280	MUCURAPO BOYS' R.C. SCHOOL, GEORGE CABRAL STREET, ST. JAMES.	34	82	0	116	364
0285	MUCURAPO GIRLS' R.C. SCHOOL, ROOM NO. 1, WESTERN WING, WESTERN MAIN ROAD, ST. JAMES.	39	52	1	92	275
	TOTALS CARRIED FORWARD	199	391	2	592	1,861

* - Polling Station where the ballots of Special Electors were intermixed (Rule 93, of the Election (Amendment) Rules, 1986).

ELECTIONS TO THE COUNCIL OF THE PORT OF SPAIN CORPORATION, 1999
ELECTORAL DISTRICT OF ST. JAMES EAST

POLLING DIVISION	POLLING STATION	VOTES CAST FOR EACH CANDIDATE		REJECTED BALLOTS	VOTES CAST	ELECTORAL LIST
NUMBER	ADDRESS	KALLOO, HECTOR U.N.C.	LAKHAN, RISHI P.N.M.	NUMBER AT EACH POLLING STATION	NUMBER AT EACH POLLING STATION	NUMBER OF NAMES ON LIST BY POLLING DIVISION
	TOTALS BROUGHT FORWARD	199	391	2	592	1,861
0300	MUCURAPO GIRLS' R.C. SCHOOL, ROOM NO. 1, WESTERN WING, WESTERN MAIN ROAD, ST. JAMES.	47	92	0	139	348
0305	MUCURAPO GIRLS' R.C. SCHOOL, ROOM NO. 1, WESTERN WING, WESTERN MAIN ROAD, ST. JAMES.	38	102	0	140	379
0310	MUCURAPO GIRLS' R.C. SCHOOL, ROOM NO. 1, WESTERN WING, WESTERN MAIN ROAD, ST. JAMES.	31	101	0	132	344
0315	MUCURAPO GIRLS' R.C. SCHOOL, ROOM NO. 1, WESTERN WING, WESTERN MAIN ROAD, ST. JAMES.	35	69	0	104	323
	TOTALS	350	755	2	1,107	3,255

I hereby certify that the foregoing is a Statement of the Poll showing the number of votes cast for each Candidate, and do on this 13th day of July, 1999
 declare **RISHI LAKHAN** elected.

EVERIL ROSS
 Returning Officer
 Electoral District of ST. JAMES EAST

Appendix I

ELECTIONS TO THE COUNCIL OF THE PORT OF SPAIN CORPORATION, 1999
ELECTORAL DISTRICT OF WOODBROOK

POLLING DIVISION	POLLING STATION	VOTES CAST FOR EACH CANDIDATE		REJECTED BALLOTS	VOTES CAST	ELECTORAL LIST
NUMBER	ADDRESS	FERREIRA, FRANK U.N.C.	PIPER, CYNTHIA P.N.M.	NUMBER AT EACH POLLING STATION	NUMBER AT EACH POLLING STATION	NUMBER OF NAMES ON LIST BY POLLING DIVISION
0290	ST. JAMES SECONDARY SCHOOL, PANKA STREET, ST. JAMES.	48	80	0	128	380
0295	ST. JAMES SECONDARY SCHOOL, PANKA STREET, ST. JAMES.	38	73	2	113	340
0320	ST. JAMES SECONDARY SCHOOL, PANKA STREET, ST. JAMES.	27	40	1	68	213
0321	ST. AGNES E.C. SCHOOL, CLARENCE STREET, ST. JAMES.	41	54	0	95	306
0325	ST. AGNES E.C. SCHOOL, CLARENCE STREET, ST. JAMES.	52	55	0	107	309
	TOTALS CARRIED FORWARD	206	302	3	511	1,548

ELECTIONS TO THE COUNCIL OF THE PORT OF SPAIN CORPORATION, 1999
ELECTORAL DISTRICT OF WOODBROOK

POLLING DIVISION	POLLING STATION	VOTES CAST FOR EACH CANDIDATE		REJECTED BALLOTS	VOTES CAST	ELECTORAL LIST
NUMBER	ADDRESS	FERREIRA, FRANK U.N.C.	PIPER, CYNTHIA P.N.M.	NUMBER AT EACH POLLING STATION	NUMBER AT EACH POLLING STATION	NUMBER OF NAMES ON LIST BY POLLING DIVISION
	TOTALS BROUGHT FORWARD	206	302	3	511	1,548
* 0330	WOODBROOK PRESBYTERIAN SCHOOL, CORNER POLE CAREW STREET AND TRAGARETE ROAD, PORT OF SPAIN.	48	86	1	135	341
0335	ST. THERESA'S GIRLS' R.C. SCHOOL, PETRA STREET, WOODBROOK.	51	105	1	157	400
0340	ST. CRISPIN'S E.C. SCHOOL, ARIAPITA AVENUE, WOODBROOK.	44	115	0	159	430
0350	ST. THERESA'S GIRLS' R.C. SCHOOL, PETRA STREET, WOODBROOK.	23	80	4	107	260
0360	WOODBROOK PRESBYTERIAN SCHOOL, CORNER POLE CAREW STREET AND TRAGARETE ROAD, PORT OF SPAIN.	29	44	0	73	176
	TOTALS	401	732	9	1,142	3,155

* - Polling Station where the ballots of Special Electors were intermixed (Rule 93, of the Election (Amendment) Rules, 1986).

I hereby certify that the foregoing is a Statement of the Poll showing the number of votes cast for each Candidate, and do on this 13th day of July, 1999 declare CYNTHIA PIPER elected.

EVERIL ROSS
 Returning Officer
 Electoral District of WOODBROOK

Appendix I

ELECTIONS TO THE COUNCIL OF THE PORT OF SPAIN CORPORATION, 1999
ELECTORAL DISTRICT OF NORTHERN PORT OF SPAIN

POLLING DIVISION	POLLING STATION	VOTES CAST FOR EACH CANDIDATE		REJECTED BALLOTS	VOTES CAST	ELECTORAL LIST
NUMBER	ADDRESS	LANGE, DENNIS U.N.C.	NARINE, ALVIN P.N.M.	NUMBER AT EACH POLLING STATION	NUMBER AT EACH POLLING STATION	NUMBER OF NAMES ON LIST BY POLLING DIVISION
0385	NEWTOWN BOYS' R.C. SCHOOL, MARAVAL ROAD, NEWTOWN.	41	32	0	73	245
0390	QUEEN'S ROYAL COLLEGE, MARAVAL ROAD, ST. CLAIR.	15	29	1	45	198
0395	QUEEN'S ROYAL COLLEGE, MARAVAL ROAD, ST. CLAIR.	52	52	0	104	440
0400	NEWTOWN BOYS' R.C. SCHOOL, MARAVAL ROAD, NEWTOWN.	46	101	1	148	496
0450	TRANQUILLITY SECONDARY SCHOOL, VICTORIA AVENUE, PORT OF SPAIN.	26	73	0	99	417
	TOTALS CARRIED FORWARD	180	287	2	469	1,796

ELECTIONS TO THE COUNCIL OF THE PORT OF SPAIN CORPORATION, 1999
ELECTORAL DISTRICT OF NORTHERN PORT OF SPAIN

POLLING DIVISION	POLLING STATION	VOTES CAST FOR EACH CANDIDATE		REJECTED BALLOTS	VOTES CAST	ELECTORAL LIST
NUMBER	ADDRESS	LANGE, DENNIS U.N.C.	NARINE, ALVIN P.N.M.	NUMBER AT EACH POLLING STATION	NUMBER AT EACH POLLING STATION	NUMBER OF NAMES ON LIST BY POLLING DIVISION
	TOTALS BROUGHT FORWARD	180	287	2	469	1,796
* 0500	ROSARY BOYS' R.C. SCHOOL, PARK STREET, PORT OF SPAIN.	39	58	0	97	419
0505	ROSARY BOYS' R.C. SCHOOL, PARK STREET, PORT OF SPAIN.	11	21	1	33	203
0775	BELMONT BOYS' SECONDARY SCHOOL 34A, BELMONT CIRCULAR ROAD, BELMONT.	8	65	0	73	233
0780	HOLY NAME CONVENT CHARLOTTE STREET, PORT OF SPAIN.	15	169	0	184	501
	TOTALS	253	600	3	856	3,152

* - Polling Station where the ballots of Special Electors were intermixed (Rule 93, of the Election (Amendment) Rules, 1986).

I hereby certify that the foregoing is a Statement of the Poll showing the number of votes cast for each Candidate, and do on this 13th day of July, 1999 declare ALVIN NARINE elected.

THERESA AGULIA-JOSEPH
 Returning Officer
 Electoral District of NORTHERN PORT OF SPAIN

ELECTIONS TO THE COUNCIL OF THE PORT OF SPAIN CORPORATION, 1999
ELECTORAL DISTRICT OF BELMONT EAST

POLLING DIVISION	POLLING STATION	VOTES CAST FOR EACH CANDIDATE		REJECTED BALLOTS	VOTES CAST	ELECTORAL LIST
NUMBER	ADDRESS	GREAVES, DAVE P.N.M.	TAYLOR-BELLE, MARLENE U.N.C.	NUMBER AT EACH POLLING STATION	NUMBER AT EACH POLLING STATION	NUMBER OF NAMES ON LIST BY POLLING DIVISION
0795	BELMONT BOYS' SECONDARY SCHOOL, 34A, BELMONT CIRCULAR ROAD, BELMONT.	168	46	1	215	660
0800	ST. MARTIN'S GIRLS' SECONDARY SCHOOL, 59, BELLE EAU ROAD, BELMONT.	78	12	1	91	322
0805	ST. FRANCOIS GIRLS' COLLEGE, ST. FRANCOIS VALLEY ROAD, BELMONT.	147	27	1	175	500
* 0810	ST. FRANCOIS GIRLS' COLLEGE, ST. FRANCOIS VALLEY ROAD, BELMONT.	162	46	1	209	606
0855	BELMONT BOYS' R.C. SCHOOL, BELMONT CIRCULAR ROAD, BELMONT.	65	29	1	95	265
	TOTALS CARRIED FORWARD	620	160	5	785	2,353

* - Polling Station where the ballots of Special Electors were intermixed (Rule 93, of the Election (Amendment) Rules, 1986).

ELECTIONS TO THE COUNCIL OF THE PORT OF SPAIN CORPORATION, 1999
ELECTORAL DISTRICT OF BELMONT EAST

POLLING DIVISION	POLLING STATION	VOTES CAST FOR EACH CANDIDATE		REJECTED BALLOTS	VOTES CAST	ELECTORAL LIST
NUMBER	ADDRESS	GREAVES, DAVE P.N.M.	TAYLOR-BELLE, MARLENE U.N.C.	NUMBER AT EACH POLLING STATION	NUMBER AT EACH POLLING STATION	NUMBER OF NAMES ON LIST BY POLLING DIVISION
	TOTALS BROUGHT FORWARD	620	160	5	785	2,353
0860	BELMONT GIRLS' R.C. SCHOOL, CLIFFORD STREET, BELMONT.	103	26	0	129	387
0865	BELMONT GIRLS' R.C. SCHOOL, CLIFFORD STREET, BELMONT.	91	11	1	103	364
0870	BELMONT GIRLS' R.C. SCHOOL, CLIFFORD STREET, BELMONT.	124	58	0	182	690
	TOTALS	938	255	6	1,199	3,794

I hereby certify that the foregoing is a Statement of the Poll showing the number of votes cast for each Candidate, and do on this 13th day of July, 1999
declare DAVE GREAVES elected.

THERESA AGULIA-JOSEPH
Returning Officer
Electoral District of BELMONT EAST

ELECTIONS TO THE COUNCIL OF THE PORT OF SPAIN CORPORATION, 1999
ELECTORAL DISTRICT OF BELMONT WEST

POLLING DIVISION	POLLING STATION	VOTES CAST FOR EACH CANDIDATE		REJECTED BALLOTS	VOTES CAST	ELECTORAL LIST
NUMBER	ADDRESS	BROWN, MURCHISON P.N.M.	SINGH, MORRISA U.N.C.	NUMBER AT EACH POLLING STATION	NUMBER AT EACH POLLING STATION	NUMBER OF NAMES ON LIST BY POLLING DIVISION
0785	HOLY NAME COVENT, CHARLOTTE STREET, PORT OF SPAIN.	49	15	0	64	263
0790	BELMONT BOYS' SECONDARY SCHOOL, 34A, BELMONT CIRCULAR ROAD, BELMONT.	44	18	0	62	246
0820	ST. MARGARET'S E.C. SCHOOL, ST. MARGARET'S LANE, BELMONT.	71	30	0	101	263
0823	HOLY NAME COVENT, CHARLOTTE STREET, PORT OF SPAIN.	50	19	0	69	273
0825	HOLY NAME COVENT, CHARLOTTE STREET, PORT OF SPAIN.	66	19	0	85	265
0830	HOLY NAME CONVENT, CHARLOTTE STREET, PORT OF SPAIN.	66	28	0	94	286
	TOTALS CARRIED FORWARD	346	129	0	475	1,596

ELECTIONS TO THE COUNCIL OF THE PORT OF SPAIN CORPORATION, 1999
ELECTORAL DISTRICT OF BELMONT WEST

POLLING DIVISION	POLLING STATION	VOTES CAST FOR EACH CANDIDATE		REJECTED BALLOTS	VOTES CAST	ELECTORAL LIST
NUMBER	ADDRESS	BROWN, MURCHISON P.N.M.	SINGH, MORRISA U.N.C.	NUMBER AT EACH POLLING STATION	NUMBER AT EACH POLLING STATION	NUMBER OF NAMES ON LIST BY POLLING DIVISION
	TOTALS BROUGHT FORWARD	346	129	0	475	1,596
0835	BRIGGS PREPARATORY SCHOOL, 167-169, BELMONT CIRCULAR ROAD, BELMONT.	77	17	1	95	352
0840	BRIGGS PREPARATORY SCHOOL, 167-169, BELMONT CIRCULAR ROAD, BELMONT.	83	22	0	105	297
* 0845	BELMONT BOYS' R.C. SCHOOL, BELMONT CIRCULAR ROAD, BELMONT.	92	29	0	121	303
0850	BELMONT BOYS' R.C. SCHOOL, BELMONT CIRCULAR ROAD, BELMONT.	103	27	0	130	351
0875	BRIGGS PREPARATORY SCHOOL, 167-169, BELMONT CIRCULAR ROAD, BELMONT.	64	3	1	68	231
0880	BRIGGS PREPARATORY SCHOOL, 167-169, BELMONT CIRCULAR ROAD, BELMONT.	85	37	0	122	353
	TOTALS	850	264	2	1,116	3,483

* - Polling Station where the ballots of Special Electors were intermixed (Rule 93, of the Election (Amendment) Rules, 1986).

I hereby certify that the foregoing is a Statement of the Poll showing the number of votes cast for each Candidate, and do on this 13th day of July, 1999
 declare MURCHISON BROWN elected.

THERESA AGULIA-JOSEPH
 Returning Officer
 Electoral District of BELMONT WEST

ELECTIONS TO THE COUNCIL OF THE PORT OF SPAIN CORPORATION, 1999
ELECTORAL DISTRICT OF SOUTHERN PORT OF SPAIN

POLLING DIVISION	POLLING STATION	VOTES CAST FOR EACH CANDIDATE		REJECTED BALLOTS	VOTES CAST	ELECTORAL LIST
NUMBER	ADDRESS	ALEONG-THOMAS, DENISE P.N.M.	BOODHU, OLIVER U.N.C.	NUMBER AT EACH POLLING STATION	NUMBER AT EACH POLLING STATION	NUMBER OF NAMES ON LIST BY POLLING DIVISION
0345	TRINITY JUNIOR SCHOOL, 5, MELBOURNE LANE, PORT OF SPAIN.	112	23	1	136	487
0355	ST. CRISPIN'S E.C. SCHOOL, ARIAPITA AVENUE, WOODBROOK.	78	28	0	106	334
* 0365	ST. THERESA'S GIRLS' R.C. SCHOOL, PETRA STREET, WOODBROOK.	80	25	0	105	325
0370	ST. CRISPIN'S E.C. SCHOOL, ARIAPITA AVENUE, WOODBROOK.	61	58	2	121	368
0375	WOODBROOK GOV'T SECONDARY SCHOOL, FRENCH STREET, WOODBROOK.	76	14	0	90	270
	TOTALS CARRIED FORWARD	407	148	3	558	1,784

* - Polling Station where the ballots of Special Electors were intermixed (Rule 93, of the Election (Amendment) Rules, 1986).

ELECTIONS TO THE COUNCIL OF THE PORT OF SPAIN CORPORATION, 1999
ELECTORAL DISTRICT OF SOUTHERN PORT OF SPAIN

POLLING DIVISION	POLLING STATION	VOTES CAST FOR EACH CANDIDATE		REJECTED BALLOTS	VOTES CAST	ELECTORAL LIST
NUMBER	ADDRESS	ALEONG-THOMAS, DENISE P.N.M.	BOODHU, OLIVER U.N.C.	NUMBER AT EACH POLLING STATION	NUMBER AT EACH POLLING STATION	NUMBER OF NAMES ON LIST BY POLLING DIVISION
	TOTALS BROUGHT FORWARD	407	148	3	558	1,784
0380	WOODBROOK GOV'T SECONDARY SCHOOL, FRENCH STREET, WOODBROOK.	62	30	0	92	335
0415	WOODBROOK GOV'T SECONDARY SCHOOL, FRENCH STREET, WOODBROOK.	61	31	0	92	312
0420	WOODBROOK GOV'T SECONDARY SCHOOL, FRENCH STREET, WOODBROOK.	84	16	1	101	290
0425	WOODBROOK GOV'T SECONDARY SCHOOL, FRENCH STREET, WOODBROOK.	125	26	0	151	432
	TOTALS	739	251	4	994	3,153

I hereby certify that the foregoing is a Statement of the Poll showing the number of votes cast for each Candidate, and do on this 13th day of July, 1999
 declare DENISE ALEONG-THOMAS elected.

DENNIS ROBERTSON
 Returning Officer
 Electoral District of SOUTHERN PORT OF SPAIN

ELECTIONS TO THE COUNCIL OF THE PORT OF SPAIN CORPORATION, 1999
ELECTORAL DISTRICT OF CENTRAL PORT OF SPAIN

POLLING DIVISION	POLLING STATION	VOTES CAST FOR EACH CANDIDATE		REJECTED BALLOTS	VOTES CAST	ELECTORAL LIST
NUMBER	ADDRESS	CAMPBELL, GENELLE U.N.C.	MORRIS, MC DONALD P.N.M.	NUMBER AT EACH POLLING STATION	NUMBER AT EACH POLLING STATION	NUMBER OF NAMES ON LIST BY POLLING DIVISION
0480	SOUTH-EAST P.O.S. SENIOR SEC. SCHOOL, 25, NELSON STREET, PORT OF SPAIN.	9	51	1	61	357
* 0530	EASTERN BOYS' GOVERNMENT SCHOOL, GEORGE STREET, PORT OF SPAIN.	14	214	2	230	650
0535	EASTERN BOYS' GOVERNMENT SCHOOL, GEORGE STREET, PORT OF SPAIN.	4	77	0	81	329
0540	SOUTH-EAST P.O.S. SENIOR SEC. SCHOOL, 25, NELSON STREET, PORT OF SPAIN.	5	69	0	74	268
0550	SOUTH-EAST P.O.S. SENIOR SEC. SCHOOL, 25, NELSON STREET, PORT OF SPAIN.	12	103	0	115	370
	TOTALS CARRIED FORWARD	44	514	3	561	1,974

* - Polling Station where the ballots of Special Electors were intermixed (Rule 93, of the Election (Amendment) Rules, 1986).

ELECTIONS TO THE COUNCIL OF THE PORT OF SPAIN CORPORATION, 1999
ELECTORAL DISTRICT OF CENTRAL PORT OF SPAIN

POLLING DIVISION	POLLING STATION	VOTES CAST FOR EACH CANDIDATE		REJECTED BALLOTS	VOTES CAST	ELECTORAL LIST
NUMBER	ADDRESS	CAMPBELL, GENELLE U.N.C.	MORRIS, MC DONALD P.N.M.	NUMBER AT EACH POLLING STATION	NUMBER AT EACH POLLING STATION	NUMBER OF NAMES ON LIST BY POLLING DIVISION
	TOTALS BROUGHT FORWARD	44	514	3	561	1,974
0655	BASILON STREET YOUTH CENTRE, BASILON STREET, PORT OF SPAIN.	13	93	0	106	346
0660	BASILON STREET YOUTH CENTRE, BASILON STREET, PORT OF SPAIN.	7	61	0	68	322
0665	BASILON STREET YOUTH CENTRE, BASILON STREET, PORT OF SPAIN.	13	73	0	86	273
0670	ST. HILDA'S GOVERNMENT PRIMARY SCHO QUARRY STREET, PORT OF SPAIN.	5	55	0	60	202
0725	ST. HILDA'S GOVERNMENT PRIMARY SCHO QUARRY STREET, PORT OF SPAIN.	7	116	0	123	421
	TOTALS	89	912	3	1,004	3,538

I hereby certify that the foregoing is a Statement of the Poll showing the number of votes cast for each Candidate, and do on this 13th day of July, 1999
 declare MC DONALD MORRIS elected.

DENNIS ROBERTSON
 Returning Officer
 Electoral District of CENTRAL PORT OF SPAIN

ELECTIONS TO THE COUNCIL OF THE PORT OF SPAIN CORPORATION, 1999
ELECTORAL DISTRICT OF ST. ANNS RIVER SOUTH

POLLING DIVISION	POLLING STATION	VOTES CAST FOR EACH CANDIDATE		REJECTED BALLOTS	VOTES CAST	ELECTORAL LIST
NUMBER	ADDRESS	CEDENO, SHARON P.N.M.	MARTINEZ-NORMAN, GIOMAR U.N.C.	NUMBER AT EACH POLLING STATION	NUMBER AT EACH POLLING STATION	NUMBER OF NAMES ON LIST BY POLLING DIVISION
* 0560	NELSON STREET BOYS' R.C. SCHOOL, NELSON STREET, PORT OF SPAIN.	120	35	1	156	534
0570-01	NELSON STREET BOYS' R.C. SCHOOL, NELSON STREET, PORT OF SPAIN.	104	24	0	128	1,121
0570-02	NELSON STREET BOYS' R.C. SCHOOL, NELSON STREET, PORT OF SPAIN.	90	30	0	120	
0575	BETHLEHEM GIRLS' R.C. SCHOOL, BESSON STREET, PORT OF SPAIN.	158	10	2	170	472
0580	BETHLEHEM GIRLS' R.C. SCHOOL, BESSON STREET, PORT OF SPAIN.	143	6	1	150	502
	TOTALS CARRIED FORWARD	615	105	4	724	2,629

* - Polling Station where the ballots of Special Electors were intermixed (Rule 93, of the Election (Amendment) Rules, 1986).

ELECTIONS TO THE COUNCIL OF THE PORT OF SPAIN CORPORATION, 1999
ELECTORAL DISTRICT OF ST. ANNS RIVER SOUTH

POLLING DIVISION	POLLING STATION	VOTES CAST FOR EACH CANDIDATE		REJECTED BALLOTS	VOTES CAST	ELECTORAL LIST
NUMBER	ADDRESS	CEDENO, SHARON P.N.M.	MARTINEZ-NORMAN, GIOMAR U.N.C.	NUMBER AT EACH POLLING STATION	NUMBER AT EACH POLLING STATION	NUMBER OF NAMES ON LIST BY POLLING DIVISION
	TOTALS BROUGHT FORWARD	615	105	4	724	2,629
0585	BETHLEHEM GIRLS' R.C. SCHOOL, BESSON STREET, PORT OF SPAIN.	81	9	0	90	374
0590	ST. PAUL STREET MULTI-PURPOSE COMPLEX ST. PAUL STREET, PORT OF SPAIN.	49	8	2	59	221
0595	ST. PAUL STREET MULTI-PURPOSE COMPLEX ST. PAUL STREET, PORT OF SPAIN.	118	12	1	131	461
	TOTALS	863	134	7	1,004	3,685

I hereby certify that the foregoing is a Statement of the Poll showing the number of votes cast for each Candidate, and do on this 13th day of July, 1999 declare **SHARON CEDENO** elected.

DENNIS ROBERTSON
 Returning Officer
 Electoral District of ST. ANNS RIVER SOUTH

ELECTIONS TO THE COUNCIL OF THE PORT OF SPAIN CORPORATION, 1999
ELECTORAL DISTRICT OF ST. ANNS RIVER CENTRAL

POLLING DIVISION	POLLING STATION	VOTES CAST FOR EACH CANDIDATE		REJECTED BALLOTS	VOTES CAST	ELECTORAL LIST
NUMBER	ADDRESS	JOHN, ANN MARIE U.N.C.	JOHN, PETER ALLAN P.N.M.	NUMBER AT EACH POLLING STATION	NUMBER AT EACH POLLING STATION	NUMBER OF NAMES ON LIST BY POLLING DIVISION
0600	ST. PAUL STREET MULTI-PURPOSE COMPLEX, ST. PAUL STREET, PORT OF SPAIN.	11	129	0	140	460
0605	ST. PAUL STREET MULTI-PURPOSE COMPLEX, ST. PAUL STREET, PORT OF SPAIN.	22	79	2	103	324
0610	ST. PAUL STREET MULTI-PURPOSE COMPLEX, ST. PAUL STREET, PORT OF SPAIN.	9	93	2	104	288
0615	PICCADILLY GOV'T PRIMARY SCHOOL, PICCADILLY STREET, PORT OF SPAIN.	20	49	0	69	233
0620	PICCADILLY GOV'T PRIMARY SCHOOL, PICCADILLY STREET, PORT OF SPAIN.	6	41	0	47	184
0625	ROSEHILL R.C. SCHOOL, LA COULEE STREET, PORT OF SPAIN.	4	32	0	36	161
	TOTALS CARRIED FORWARD	72	423	4	499	1,650

**ELECTIONS TO THE COUNCIL OF THE PORT OF SPAIN CORPORATION, 1999
ELECTORAL DISTRICT OF ST. ANNS RIVER CENTRAL**

POLLING DIVISION	POLLING STATION	VOTES CAST FOR EACH CANDIDATE		REJECTED BALLOTS	VOTES CAST	ELECTORAL LIST
NUMBER	ADDRESS	JOHN, ANN MARIE U.N.C.	JOHN, PETER ALLAN P.N.M.	NUMBER AT EACH POLLING STATION	NUMBER AT EACH POLLING STATION	NUMBER OF NAMES ON LIST BY POLLING DIVISION
	TOTALS BROUGHT FORWARD	72	423	4	499	1,650
0630	ROSEHILL R.C. SCHOOL, LA COULEE STREET, PORT OF SPAIN.	8	41	6	55	248
0635	ROSEHILL R.C. SCHOOL, LA COULEE STREET, PORT OF SPAIN.	8	167	2	177	509
0640	ROSEHILL R.C. SCHOOL, LA COULEE STREET, PORT OF SPAIN.	8	75	0	83	301
0645	ROSEHILL R.C. SCHOOL, LA COULEE STREET, PORT OF SPAIN.	13	45	0	58	285
* 0650	PICCADILLY GOV'T PRIMARY SCHOOL, PICCADILLY STREET, PORT OF SPAIN.	9	138	1	148	432
	TOTALS	118	889	13	1,020	3,425

-20-

* - Polling Station where the ballots of Special Electors were intermixed (Rule 93, of the Election (Amendment) Rules, 1986).

I hereby certify that the foregoing is a Statement of the Poll showing the number of votes cast for each Candidate, and do on this 13th day of July, 1999
declare PETER ALLAN JOHN elected.

CHRISTOPHER SAMUEL
Returning Officer
Electoral District of ST. ANNS RIVER CENTRAL

ELECTIONS TO THE COUNCIL OF THE PORT OF SPAIN CORPORATION, 1999
ELECTORAL DISTRICT OF ST. ANNS RIVER NORTH

POLLING DIVISION	POLLING STATION	VOTES CAST FOR EACH CANDIDATE		REJECTED BALLOTS	VOTES CAST	ELECTORAL LIST
NUMBER	ADDRESS	CLARKE, NEUBUN P.N.M.	JAMES, LINDA U.N.C.	NUMBER AT EACH POLLING STATION	NUMBER AT EACH POLLING STATION	NUMBER OF NAMES ON LIST BY POLLING DIVISION
0675	ST. HILDA'S GOVERNMENT PRIMARY SCHOOL, QUARRY STREET, PORT OF SPAIN.	69	7	1	77	256
* 0680	BASILON STREET YOUTH CENTRE, BASILON STREET, PORT OF SPAIN.	86	12	1	99	310
0685	ST. HILDA'S GOVERNMENT PRIMARY SCHOOL, QUARRY STREET, PORT OF SPAIN.	56	6	0	62	263
0690	ST. HILDA'S GOVERNMENT PRIMARY SCHOOL, QUARRY STREET, PORT OF SPAIN.	112	9	1	122	453
0695	ESCALLIER ANGLICAN SCHOOL, LANGE STREET, GONZALES.	141	12	1	154	493
0700-01	ESCALLIER ANGLICAN SCHOOL, LANGE STREET, GONZALES.	112	8	0	120	1,000
	TOTALS CARRIED FORWARD	576	54	4	634	2,775

* - Polling Station where the ballots of Special Electors were Intermixed (Rule 93, of the Election (Amendment) Rules, 1986).

ELECTIONS TO THE COUNCIL OF THE PORT OF SPAIN CORPORATION, 1999
ELECTORAL DISTRICT OF ST. ANNS RIVER NORTH

POLLING DIVISION	POLLING STATION	VOTES CAST FOR EACH CANDIDATE		REJECTED BALLOTS	VOTES CAST	ELECTORAL LIST
NUMBER	ADDRESS	CLARKE, NEUBUN P.N.M.	JAMES, LINDA U.N.C.	NUMBER AT EACH POLLING STATION	NUMBER AT EACH POLLING STATION	NUMBER OF NAMES ON LIST BY POLLING DIVISION
	TOTALS BROUGHT FORWARD	576	54	4	634	2,775
0700-02	ESCALLIER ANGLICAN SCHOOL, LANGE STREET, GONZALES.	105	8	1	114	
0705	ESCALLIER ANGLICAN SCHOOL, LANGE STREET, GONZALES.	113	12	1	126	427
0710	ESCALLIER ANGLICAN SCHOOL, LANGE STREET, GONZALES.	99	5	2	106	332
	TOTALS	893	79	8	980	3,534

-22-

I hereby certify that the foregoing is a Statement of the Poll showing the number of votes cast for each Candidate, and do on this 13th day of July, 1999
declare NEUBUN CLARKE elected.

CHRISTOPHER SAMUEL
Returning Officer
Electoral District of ST. ANNS RIVER NORTH

ELECTIONS TO THE COUNCIL OF THE PORT OF SPAIN CORPORATION, 1999
ELECTORAL DISTRICT OF BELMONT SOUTH

POLLING DIVISION	POLLING STATION	VOTES CAST FOR EACH CANDIDATE		REJECTED BALLOTS	VOTES CAST	ELECTORAL LIST
NUMBER	ADDRESS	AWAI, ELIZABETH U.N.C.	FERGUSON, JOHN P.N.M.	NUMBER AT EACH POLLING STATION	NUMBER AT EACH POLLING STATION	NUMBER OF NAMES ON LIST BY POLLING DIVISION
0715	ST. HILDA'S GOVERNMENT PRIMARY SCHOOL, QUARRY STREET, PORT OF SPAIN.	5	48	2	55	210
0720	ST. ANNS CHURCH OF SCOTLAND, 84, OXFORD STREET, PORT OF SPAIN.	12	58	0	70	225
0730	GLOSTER LODGE MORAVIAN SCHOOL, GLOSTER LODGE ROAD, PORT OF SPAIN.	11	82	0	93	257
0735	GLOSTER LODGE MORAVIAN SCHOOL, GLOSTER LODGE ROAD, PORT OF SPAIN.	9	76	0	85	289
0740	GLOSTER LODGE MORAVIAN SCHOOL, GLOSTER LODGE ROAD, PORT OF SPAIN.	15	78	0	93	282
* 0745	CARMEL FORUM, 30, BELMONT CIRCULAR ROAD, BELMONT.	16	66	0	82	246
	TOTALS CARRIED FORWARD	68	408	2	478	1,509

* - Polling Station where the ballots of Special Electors were intermixed (Rule 93, of the Election (Amendment) Rules, 1986).

ELECTIONS TO THE COUNCIL OF THE PORT OF SPAIN CORPORATION, 1999
ELECTORAL DISTRICT OF BELMONT SOUTH

POLLING DIVISION	POLLING STATION	VOTES CAST FOR EACH CANDIDATE		REJECTED BALLOTS	VOTES CAST	ELECTORAL LIST
NUMBER	ADDRESS	AWAI, ELIZABETH U.N.C.	FERGUSON, JOHN P.N.M.	NUMBER AT EACH POLLING STATION	NUMBER AT EACH POLLING STATION	NUMBER OF NAMES ON LIST BY POLLING DIVISION
	TOTALS BROUGHT FORWARD	68	408	2	478	1,509
0750	ESCALLIER ANGLICAN SCHOOL, LANGE STREET, GONZALES.	60	156	4	220	759
0755	ST. MARTIN'S GIRLS' SECONDARY SCHOOL, 59, BELLE EAU ROAD, BELMONT.	17	71	0	88	310
0760	ST. MARTIN'S GIRLS' SECONDARY SCHOOL, 59, BELLE EAU ROAD, BELMONT.	5	102	0	107	332
0765	CARMEL FORUM, 30, BELMONT CIRCULAR ROAD, BELMONT.	6	68	0	74	187
0770	CARMEL FORUM, 30, BELMONT CIRCULAR ROAD, BELMONT.	11	74	0	85	283
	TOTALS	167	879	6	1,052	3,380

I hereby certify that the foregoing is a Statement of the Poll showing the number of votes cast for each Candidate, and do on this 13th day of July, 1999
declare JOHN FERGUSON elected.

CHRISTOPHER SAMUEL
Returning Officer
Electoral District of BELMONT SOUTH

ELECTIONS TO THE COUNCIL OF THE SAN FERNANDO CORPORATION, 1999
ELECTORAL DISTRICT OF MARABELLA WEST

POLLING DIVISION	POLLING STATION	VOTES CAST FOR EACH CANDIDATE		REJECTED BALLOTS	VOTES CAST	ELECTORAL LIST
NUMBER	ADDRESS	KHAN, AMRALL U.N.C.	MARRYSHOW, JENNIFER P.N.M.	NUMBER AT EACH POLLING STATION	NUMBER AT EACH POLLING STATION	NUMBER OF NAMES ON LIST BY POLLING DIVISION
3970	MARABELLA UNITED FRIENDLY SOCIETY HALL, 4, PREVATT STREET, MARABELLA.	111	168	1	280	597
* 3971-01	MARABELLA EVANGELICAL CHURCH ANNEXE, 63, BATTOO STREET, MARABELLA.	115	242	2	359	1,129
3971-02	MARABELLA EVANGELICAL CHURCH ANNEXE, 63, BATTOO STREET, MARABELLA.	118	136	2	256	
3975	PRESBYTERIAN CHURCH HALL, SOUTHERN MAIN ROAD, MARABELLA.	162	128	2	292	590
3990-01	MARABELLA BOYS' E.C. SCHOOL, SOUTHERN MAIN ROAD, MARABELLA.	83	149	0	232	977
3990-02	MARABELLA BOYS' E.C. SCHOOL, SOUTHERN MAIN ROAD, MARABELLA.	122	102	3	227	
	TOTALS CARRIED FORWARD	711	925	10	1,646	3,293

* - Polling Station where the ballots of Special Electors were intermixed (Rule 93, of the Election (Amendment) Rules, 1986).

**ELECTIONS TO THE COUNCIL OF THE SAN FERNANDO CORPORATION, 1999
ELECTORAL DISTRICT OF MARABELLA WEST**

POLLING DIVISION	POLLING STATION	VOTES CAST FOR EACH CANDIDATE		REJECTED BALLOTS	VOTES CAST	ELECTORAL LIST
NUMBER	ADDRESS	KHAN, AMRALL U.N.C.	MARRYSHOW, JENNIFER P.N.M.	NUMBER AT EACH POLLING STATION	NUMBER AT EACH POLLING STATION	NUMBER OF NAMES ON LIST BY POLLING DIVISION
	TOTALS BROUGHT FORWARD	711	925	10	1,646	3,293
3991-01	MARABELLA BOYS' E.C. SCHOOL, SOUTHERN MAIN ROAD, MARABELLA.	105	120	1	226	969
3991-02	MARABELLA BOYS' E.C. SCHOOL, SOUTHERN MAIN ROAD, MARABELLA.	123	100	2	225	
3995	MARABELLA BOYS' E.C. SCHOOL, SOUTHERN MAIN ROAD, MARABELLA.	60	226	7	293	678
4000	MARABELLA GIRLS' E.C. SCHOOL, SOUTHERN MAIN ROAD, MARABELLA.	69	124	1	194	397
	TOTALS	1,068	1,495	21	2,584	5,337

I hereby certify that the foregoing is a Statement of the Poll showing the number of votes cast for each Candidate, and do on this 13th day of July, 1999
declare JENNIFER MARRYSHOW elected.

BARBARA RAYMOND
Returning Officer
Electoral District of MARABELLA WEST

ELECTIONS TO THE COUNCIL OF THE SAN FERNANDO CORPORATION, 1999
ELECTORAL DISTRICT OF MARABELLA EAST

POLLING DIVISION	POLLING STATION	VOTES CAST FOR EACH CANDIDATE		REJECTED BALLOTS	VOTES CAST	ELECTORAL LIST
NUMBER	ADDRESS	CAESAR, TRACEY P.N.M.	CHAN, ELLIS U.N.C.	NUMBER AT EACH POLLING STATION	NUMBER AT EACH POLLING STATION	NUMBER OF NAMES ON LIST BY POLLING DIVISION
3955-01	HARMONY HALL PRESBYTERIAN SCHOOL, UNION ROAD, MARABELLA.	74	129	0	203	1,013
3955-02	HARMONY HALL PRESBYTERIAN SCHOOL, UNION ROAD, MARABELLA.	55	199	2	256	
3960-01	HARMONY HALL PRESBYTERIAN SCHOOL, UNION ROAD, MARABELLA.	191	57	4	252	1,150
3960-02	HARMONY HALL PRESBYTERIAN SCHOOL, UNION ROAD, MARABELLA.	200	108	4	312	
3961	FRIENDLY SOCIETY HALL, PREVATT STREET, MARABELLA.	133	93	0	226	543
3962-01	MARABELLA COMMUNITY CENTRE, MARKET STREET, MARABELLA.	98	89	4	191	875
	TOTALS CARRIED FORWARD	751	675	14	1,440	3,581

**ELECTIONS TO THE COUNCIL OF THE SAN FERNANDO CORPORATION, 1999
ELECTORAL DISTRICT OF MARABELLA EAST**

POLLING DIVISION	POLLING STATION	VOTES CAST FOR EACH CANDIDATE		REJECTED BALLOTS	VOTES CAST	ELECTORAL LIST
NUMBER	ADDRESS	CAESAR, TRACEY P.N.M.	CHAN, ELLIS U.N.C.	NUMBER AT EACH POLLING STATION	NUMBER AT EACH POLLING STATION	NUMBER OF NAMES ON LIST BY POLLING DIVISION
	TOTALS BROUGHT FORWARD	751	675	14	1,440	3,581
3962-02	MARABELLA COMMUNITY CENTRE, MARKET STREET, MARABELLA.	91	117	5	213	
3965	HARMONY HALL PRESBYTERIAN SCHOOL, UNION ROAD, MARABELLA.	168	73	0	241	558
3980-01	MARABELLA GOVERNMENT SCHOOL, FAHEY AVENUE, UNION PARK EAST, MARABELLA.	63	124	4	191	921
* 3980-02	MARABELLA GOVERNMENT SCHOOL, FAHEY AVENUE, UNION PARK EAST, MARABELLA.	78	187	1	266	
	TOTALS	1,151	1,176	24	2,351	5,060

-28-

* - Polling Station where the ballots of Special Electors were intermixed (Rule 93, of the Election (Amendment) Rules, 1986).

I hereby certify that the foregoing is a Statement of the Poll showing the number of votes cast for each Candidate, and do on this 13th day of July, 1999
declare ELLIS CHAN elected.

BARBARA RAYMOND
Returning Officer
Electoral District of MARABELLA EAST

ELECTIONS TO THE COUNCIL OF THE SAN FERNANDO CORPORATION, 1999
ELECTORAL DISTRICT OF MARABELLA SOUTH/VISTABELLA

POLLING DIVISION	POLLING STATION	VOTES CAST FOR EACH CANDIDATE		REJECTED BALLOTS	VOTES CAST	ELECTORAL LIST
NUMBER	ADDRESS	ABRAHAM, ARTHUR U.N.C.	BOYCE, CLAIRE P.N.M.	NUMBER AT EACH POLLING STATION	NUMBER AT EACH POLLING STATION	NUMBER OF NAMES ON LIST BY POLLING DIVISION
4005-01	MARABELLA GIRLS' E.C. SCHOOL, SOUTHERN MAIN ROAD, MARABELLA.	133	117	2	252	1,109
* 4005-02	MARABELLA GIRLS' E.C. SCHOOL, SOUTHERN MAIN ROAD, MARABELLA.	177	98	1	276	
4025	LION'S CIVIC CENTRE, CORNER CIRCULAR RD. & MC GILLIVARY ST., MON REPOS, SAN FERNANDO.	155	197	2	354	818
4030	VISTABELLA PRESBYTERIAN SCHOOL, CAINE STREET, VISTABELLA.	55	140	1	196	455
4031	VISTABELLA PRESBYTERIAN SCHOOL, CAINE STREET, VISTABELLA.	131	177	2	310	699
	TOTALS CARRIED FORWARD	651	729	8	1,388	3,081

* - Polling Station where the ballots of Special Electors were intermixed (Rule 93, of the Election (Amendment) Rules, 1986).

**ELECTIONS TO THE COUNCIL OF THE SAN FERNANDO CORPORATION, 1999
ELECTORAL DISTRICT OF MARABELLA SOUTH/VISTABELLA**

POLLING DIVISION	POLLING STATION	VOTES CAST FOR EACH CANDIDATE		REJECTED BALLOTS	VOTES CAST	ELECTORAL LIST
NUMBER	ADDRESS	ABRAHAM, ARTHUR U.N.C.	BOYCE, CLAIRE P.N.M.	NUMBER AT EACH POLLING STATION	NUMBER AT EACH POLLING STATION	NUMBER OF NAMES ON LIST BY POLLING DIVISION
	TOTALS BROUGHT FORWARD	651	729	8	1,388	3,081
4035	VISTABELLA PRESBYTERIAN SCHOOL, CAINE STREET, VISTABELLA.	108	104	3	215	423
4036	VISTABELLA PRESBYTERIAN SCHOOL, CAINE STREET, VISTABELLA.	204	168	4	376	776
4115	HOLY CROSS MONTESSORI SCHOOL AND INTERNATIONAL CAREER CENTRE, 64, HUBERT RANCE STREET.	153	129	0	282	587
	TOTALS	1,116	1,130	15	2,261	4,867

I hereby certify that the foregoing is a Statement of the Poll showing the number of votes cast for each Candidate, and do on this 13th day of July, 1999
declare **CLAIRE BOYCE** elected.

BARBARA RAYMOND
Returning Officer
Electoral District of MARABELLA SOUTH/VISTABELLA

ELECTIONS TO THE COUNCIL OF THE SAN FERNANDO CORPORATION, 1999
ELECTORAL DISTRICT OF PLEASANTVILLE

POLLING DIVISION	POLLING STATION	VOTES CAST FOR EACH CANDIDATE		REJECTED BALLOTS	VOTES CAST	ELECTORAL LIST
NUMBER	ADDRESS	COX, ABIGAIL P.N.M.	SAMMY-MOONESAR, LINDA U.N.C.	NUMBER AT EACH POLLING STATION	NUMBER AT EACH POLLING STATION	NUMBER OF NAMES ON LIST BY POLLING DIVISION
4051	PLEASANTVILLE SENIOR COMP. SCHOOL, PLEASANTVILLE CIRCULAR ROAD, PLEASANTVILLE.	127	32	0	159	426
4052-01	PLEASANTVILLE SENIOR COMP. SCHOOL, PLEASANTVILLE CIRCULAR ROAD, PLEASANTVILLE.	176	43	0	219	936
4052-02	PLEASANTVILLE SENIOR COMP. SCHOOL, PLEASANTVILLE CIRCULAR ROAD, PLEASANTVILLE.	148	38	1	187	
4053	PLEASANTVILLE SENIOR COMP. SCHOOL, PLEASANTVILLE CIRCULAR ROAD, PLEASANTVILLE.	308	31	7	346	744
* 4054	PLEASANTVILLE GOVERNMENT SCHOOL, PRINCE ALBERT STREET, PLEASANTVILLE.	113	89	4	206	347
4056	PLEASANTVILLE SENIOR COMP. SCHOOL, PLEASANTVILLE CIRCULAR ROAD, PLEASANTVILLE.	241	24	0	265	618
	TOTALS CARRIED FORWARD	1,113	257	12	1,382	3,071

* - Polling Station where the ballots of Special Electors were intermixed (Rule 93, of the Election (Amendment) Rules, 1986).

ELECTIONS TO THE COUNCIL OF THE SAN FERNANDO CORPORATION, 1999
ELECTORAL DISTRICT OF PLEASANTVILLE

POLLING DIVISION	POLLING STATION	VOTES CAST FOR EACH CANDIDATE		REJECTED BALLOTS	VOTES CAST	ELECTORAL LIST
NUMBER	ADDRESS	COX, ABIGAIL P.N.M.	SAMMY-MOONESAR, LINDA U.N.C.	NUMBER AT EACH POLLING STATION	NUMBER AT EACH POLLING STATION	NUMBER OF NAMES ON LIST BY POLLING DIVISION
	TOTALS BROUGHT FORWARD	1,113	257	12	1,382	3,071
4057-01	PLEASANTVILLE SENIOR COMP. SCHOOL, PLEASANTVILLE CIRCULAR ROAD, PLEASANTVILLE.	187	16	1	204	868
4057-02	PLEASANTVILLE SENIOR COMP. SCHOOL, PLEASANTVILLE CIRCULAR ROAD, PLEASANTVILLE.	178	33	0	211	
4058	SAN FERNANDO EAST JUNIOR SEC. SCHOOL, PLEASANTVILLE, SAN FERNANDO.	347	25	0	372	796
4059	SAN FERNANDO EAST JUNIOR SEC. SCHOOL, PLEASANTVILLE, SAN FERNANDO.	315	18	2	335	676
	TOTALS	2,140	349	15	2,504	5,411

I hereby certify that the foregoing is a Statement of the Poll showing the number of votes cast for each Candidate, and do on this 13th day of July, 1999
declare ABIGAIL COX elected.

MERLE BAIRD
Returning Officer
Electoral District of PLEASANTVILLE

**ELECTIONS TO THE COUNCIL OF THE SAN FERNANDO CORPORATION, 1999
ELECTORAL DISTRICT OF COCOYEA/TAROUBA**

POLLING DIVISION	POLLING STATION	VOTES CAST FOR EACH CANDIDATE		REJECTED BALLOTS	VOTES CAST	ELECTORAL LIST
NUMBER	ADDRESS	LYNCH, LESLIE R. P.N.M.	MOONAN, RABINDRA U.N.C.	NUMBER AT EACH POLLING STATION	NUMBER AT EACH POLLING STATION	NUMBER OF NAMES ON LIST BY POLLING DIVISION
3886-01	COCOYEA GOVERNMENT SCHOOL, FORRES AVENUE, COCOYEA.	238	112	14	364	2,298
* 3886-02	COCOYEA GOVERNMENT SCHOOL, FORRES AVENUE, COCOYEA.	288	168	4	460	
3886-03	COCOYEA GOVERNMENT SCHOOL, FORRES AVENUE, COCOYEA.	247	130	12	389	
3985-01	MARABELLA COMMUNITY CENTRE, MARKET STREET, MARABELLA.	80	207	4	291	1,197
3985-02	MARABELLA COMMUNITY CENTRE, MARKET STREET, MARABELLA.	75	192	3	270	
3987-01	SAN FERNANDO TECHNICAL INSTITUTE, TAROUBA LINK ROAD, SAN FERNANDO.	15	254	6	275	866
	TOTALS CARRIED FORWARD	943	1,063	43	2,049	4,361

* - Polling Station where the ballots of Special Electors were intermixed (Rule 93, of the Election (Amendment) Rules, 1986).

ELECTIONS TO THE COUNCIL OF THE SAN FERNANDO CORPORATION, 1999
ELECTORAL DISTRICT OF COCOYEA/TAROUBA

POLLING DIVISION	POLLING STATION	VOTES CAST FOR EACH CANDIDATE		REJECTED BALLOTS	VOTES CAST	ELECTORAL LIST
NUMBER	ADDRESS	LYNCH, LESLIE R. P.N.M.	MOONAN, RABINDRA U.N.C.	NUMBER AT EACH POLLING STATION	NUMBER AT EACH POLLING STATION	NUMBER OF NAMES ON LIST BY POLLING DIVISION
	TOTALS BROUGHT FORWARD	943	1,063	43	2,049	4,361
3987-02	SAN FERNANDO TECHNICAL INSTITUTE, TAROUBA LINK ROAD, SAN FERNANDO.	5	271	10	286	
4010-01	COCOYEA GOVERNMENT SCHOOL, FORRES AVENUE, COCOYEA.	245	38	8	291	1,275
4010-02	COCOYEA GOVERNMENT SCHOOL, FORRES AVENUE, COCOYEA.	232	52	10	294	
	TOTALS	1,425	1,424	71	2,920	5,636

- 34 -

I hereby certify that the foregoing is a Statement of the Poll showing the number of votes cast for each Candidate, and do on this 19th day of July, 1999
declare LESLIE R. LYNCH elected.

MERLE BAIRD
Returning Officer
Electoral District of COCOYEA/TAROUBA

ELECTIONS TO THE COUNCIL OF THE SAN FERNANDO CORPORATION, 1999
ELECTORAL DISTRICT OF MON REPOS/NAVET

POLLING DIVISION	POLLING STATION	VOTES CAST FOR EACH CANDIDATE		REJECTED BALLOTS	VOTES CAST	ELECTORAL LIST
NUMBER	ADDRESS	BRAITHWAITE, CLIVE P.N.M.	PERROTT, WAYNE U.N.C.	NUMBER AT EACH POLLING STATION	NUMBER AT EACH POLLING STATION	NUMBER OF NAMES ON LIST BY POLLING DIVISION
4015	COCOEYA GOVERNMENT SCHOOL, FORRES AVENUE, COCOEYA.	203	36	4	243	633
4020	COCOEYA COMMUNITY CENTRE EXTENSION, ST. ANDREWS PARK WEST, COCOEYA.	277	44	0	321	714
4040	LION'S CIVIC CENTRE, CORNER CIRCULAR RD. & MC GILLIVARY ST., MON REPOS, SAN FERNANDO.	148	39	0	187	447
4041	LION'S CIVIC CENTRE, CORNER CIRCULAR RD. & MC GILLIVARY ST., MON REPOS, SAN FERNANDO.	158	30	3	191	414
4045	MON REPOS R.C. SCHOOL, TORRANCE STREET, MON REPOS, SAN FERNANDO.	94	84	1	179	458
4046	MON REPOS R.C. SCHOOL, TORRANCE STREET, MON REPOS, SAN FERNANDO.	214	25	2	241	546
4049	MON REPOS R.C. SCHOOL, TORRANCE STREET, MON REPOS, SAN FERNANDO.	86	39	0	125	283
	TOTALS CARRIED FORWARD	1,180	297	10	1,487	3,495

ELECTIONS TO THE COUNCIL OF THE SAN FERNANDO CORPORATION, 1999
ELECTORAL DISTRICT OF MON REPOS/NAVET

POLLING DIVISION	POLLING STATION	VOTES CAST FOR EACH CANDIDATE		REJECTED BALLOTS	VOTES CAST	ELECTORAL LIST
NUMBER	ADDRESS	BRAITHWAITE, CLIVE P.N.M.	PERROTT, WAYNE U.N.C.	NUMBER AT EACH POLLING STATION	NUMBER AT EACH POLLING STATION	NUMBER OF NAMES ON LIST BY POLLING DIVISION
	TOTALS BROUGHT FORWARD	1,180	297	10	1,487	3,495
4050	MON REPOS R.C. SCHOOL, TORRANCE STREET, MON REPOS, SAN FERNANDO.	149	29	1	179	441
* 4055	COFFEE STREET BOYS' A.C. SCHOOL, COOPER STREET, SAN FERNANDO.	258	51	0	309	556
4100	PRESENTATION COLLEGE, CARIB STREET, SAN FERNANDO.	83	28	0	111	269
4101	PRESENTATION COLLEGE, CARIB STREET, SAN FERNANDO.	119	60	1	180	469
4105	PRESENTATION COLLEGE, CARIB STREET, SAN FERNANDO.	49	37	0	86	226
	TOTALS	1,838	502	12	2,352	5,456

* - Polling Station where the ballots of Special Electors were intermixed (Rule 93, of the Election (Amendment) Rules, 1986).

I hereby certify that the foregoing is a Statement of the Poll showing the number of votes cast for each Candidate, and do on this 13th day of July, 1999
declare CLIVE BRAITHWAITE elected.

MERLE BAIRD
Returning Officer
Electoral District of MON REPOS/NAVET

ELECTIONS TO THE COUNCIL OF THE SAN FERNANDO CORPORATION, 1999
ELECTORAL DISTRICT OF SPRINGVALE/PARADISE

POLLING DIVISION	POLLING STATION	VOTES CAST FOR EACH CANDIDATE		REJECTED BALLOTS	VOTES CAST	ELECTORAL LIST
NUMBER	ADDRESS	ATTONG, WAYNE U.N.C.	REEVES, ALVIN P.N.M.	NUMBER AT EACH POLLING STATION	NUMBER AT EACH POLLING STATION	NUMBER OF NAMES ON LIST BY POLLING DIVISION
4110	VISTABELLA PRESBYTERIAN SCHOOL, CAINE STREET, VISTABELLA.	129	151	3	283	696
4120	SAN FERNANDO METHODIST SCHOOL, MON CHAGRIN STREET, SAN FERNANDO.	154	133	0	287	635
4125	SAN FERNANDO METHODIST SCHOOL, MON CHAGRIN STREET, SAN FERNANDO.	94	133	4	231	567
4130	TRINZUELA SECRETARIAL COLLEGE, CHACON STREET, SAN FERNANDO.	39	88	0	127	268
4135	TRINZUELA SECRETARIAL COLLEGE, CHACON STREET, SAN FERNANDO.	54	93	3	150	330
4140	SAN FERNANDO METHODIST SCHOOL, MON CHAGRIN STREET, SAN FERNANDO.	40	64	1	105	231
* 4145	SAN FERNANDO BOYS' R.C. SCHOOL, HARRIS PROMENADE, SAN FERNANDO.	23	61	0	84	91
	TOTALS CARRIED FORWARD	533	723	11	1,267	2,818

* - Polling Station where the ballots of Special Electors were intermixed (Rule 93, of the Election (Amendment) Rules, 1986).

ELECTIONS TO THE COUNCIL OF THE SAN FERNANDO CORPORATION, 1999
ELECTORAL DISTRICT OF SPRINGVALE/PARADISE

POLLING DIVISION	POLLING STATION	VOTES CAST FOR EACH CANDIDATE		REJECTED BALLOTS	VOTES CAST	ELECTORAL LIST
NUMBER	ADDRESS	ATTONG, WAYNE U.N.C.	REEVES, ALVIN P.N.M.	NUMBER AT EACH POLLING STATION	NUMBER AT EACH POLLING STATION	NUMBER OF NAMES ON LIST BY POLLING DIVISION
	TOTALS BROUGHT FORWARD	533	723	11	1,267	2,818
4150	SAN FERNANDO BOYS' R.C. SCHOOL, HARRIS PROMENADE, SAN FERNANDO.	20	25	0	45	109
4151-01	NAPARIMA BOYS' COLLEGE, PARADISE PASTURE, SAN FERNANDO.	77	231	1	309	1,316
4151-02	NAPARIMA BOYS' COLLEGE, PARADISE PASTURE, SAN FERNANDO.	103	226	1	330	
4155	SAN FERNANDO BOYS' R.C. SCHOOL (NEW), HARRIS PROMENADE, SAN FERNANDO.	87	63	0	150	378
4160	SAN FERNANDO BOYS' R.C. SCHOOL (NEW), HARRIS PROMENADE, SAN FERNANDO.	126	63	0	189	443
4175	SAN FERNANDO S.D.A. PRIMARY SCHOOL, POUCHET STREET, SAN FERNANDO.	140	48	1	189	389
	TOTALS	1,086	1,379	14	2,479	5,453

I hereby certify that the foregoing is a Statement of the Poll showing the number of votes cast for each Candidate, and do on this 13th day of July, 1999
declare ALVIN REEVES elected.

MARLENE COUDRAY
Returning Officer
Electoral District of SPRINGVALE/PARADISE

ELECTIONS TO THE COUNCIL OF THE SAN FERNANDO CORPORATION, 1999
ELECTORAL DISTRICT OF LES EFFORTS WEST/LA ROMAIN

POLLING DIVISION	POLLING STATION	VOTES CAST FOR EACH CANDIDATE		REJECTED BALLOTS	VOTES CAST	ELECTORAL LIST
NUMBER	ADDRESS	PAUL MOWLAH-BAKSH, SABRINA U.N.C.	WILLIAMS, ST. CLAIR P.N.M.	NUMBER AT EACH POLLING STATION	NUMBER AT EACH POLLING STATION	NUMBER OF NAMES ON LIST BY POLLING DIVISION
3766	LA ROMAIN R.C. SCHOOL, OFF SOUTHERN MAIN ROAD (OPPOSITE HEALTH CENTRE), LA ROMAIN.	80	32	0	112	251
3786	LA ROMAIN R.C. SCHOOL, OFF SOUTHERN MAIN ROAD (OPPOSITE HEALTH CENTRE), LA ROMAIN.	153	73	0	226	660
3875-01	SAN FERNANDO SENIOR COMP. SCHOOL, FARAH STREET, SAN FERNANDO.	160	161	2	323	1,378
3875-02	SAN FERNANDO SENIOR COMP. SCHOOL, FARAH STREET, SAN FERNANDO.	202	138	2	342	
3876-01	SAN FERNANDO SENIOR COMP. SCHOOL, FARAH STREET, SAN FERNANDO.	160	117	2	279	1,090
3876-02	SAN FERNANDO SENIOR COMP. SCHOOL, FARAH STREET, SAN FERNANDO.	193	65	0	258	
	TOTALS CARRIED FORWARD	948	586	6	1,540	3,379

ELECTIONS TO THE COUNCIL OF THE SAN FERNANDO CORPORATION, 1999
ELECTORAL DISTRICT OF LES EFFORTS WEST/LA ROMAIN

POLLING DIVISION	POLLING STATION	VOTES CAST FOR EACH CANDIDATE		REJECTED BALLOTS	VOTES CAST	ELECTORAL LIST
NUMBER	ADDRESS	PAUL MOWLAH-BAKSH, SABRINA U.N.C.	WILLIAMS, ST. CLAIR P.N.M.	NUMBER AT EACH POLLING STATION	NUMBER AT EACH POLLING STATION	NUMBER OF NAMES ON LIST BY POLLING DIVISION
	TOTALS BROUGHT FORWARD	948	586	6	1,540	3,379
* 4180	SAN FERNANDO SENIOR COMP. SCHOOL, FARAH STREET, SAN FERNANDO.	58	51	1	110	237
4181	SAN FERNANDO SENIOR COMP. SCHOOL, FARAH STREET, SAN FERNANDO.	142	189	3	334	730
4182	SAN FERNANDO SENIOR COMP. SCHOOL, FARAH STREET, SAN FERNANDO.	95	77	0	172	413
4186	SAN FERNANDO A.S.J.A. PRIMARY SCHOOL, PARK STREET, SAN FERNANDO.	107	32	1	140	288
	TOTALS	1,350	935	11	2,296	5,047

* - Polling Station where the ballots of Special Electors were intermixed (Rule 93, of the Election (Amendment) Rules, 1986).

I hereby certify that the foregoing is a Statement of the Poll showing the number of votes cast for each Candidate, and do on this 13th day of July, 1999
declare SABRINA PAUL MOWLAH-BAKSH elected.

MARLENE COUDRAY
Returning Officer
Electoral District of LES EFFORTS WEST/LA ROMAIN

Appendix I

ELECTIONS TO THE COUNCIL OF THE SAN FERNANDO CORPORATION, 1999
ELECTORAL DISTRICT OF LES EFFORTS EAST/CIPERO

POLLING DIVISION	POLLING STATION	VOTES CAST FOR EACH CANDIDATE		REJECTED BALLOTS	VOTES CAST	ELECTORAL LIST
NUMBER	ADDRESS	FLEARY, KELLY U.N.C.	MOHAMMED, TORRANCE P.N.M.	NUMBER AT EACH POLLING STATION	NUMBER AT EACH POLLING STATION	NUMBER OF NAMES ON LIST BY POLLING DIVISION
4060	COFFEE STREET BOYS' A.C. SCHOOL, COOPER STREET, SAN FERNANDO.	26	86	1	113	273
4061	COFFEE STREET BOYS' A.C. SCHOOL, COOPER STREET, SAN FERNANDO.	36	125	0	161	344
4065	ANSTEY MEMORIAL GIRLS' SCHOOL, DRAYTON STREET, SAN FERNANDO.	62	117	0	179	453
4070	ANSTEY MEMORIAL GIRLS' SCHOOL, DRAYTON STREET, SAN FERNANDO.	64	53	0	117	304
4075	SAN FERNANDO GIRLS' GOV'T SCHOOL, RUSHWORTH STREET, SAN FERNANDO.	102	127	1	230	467
4080	SAN FERNANDO GIRLS' GOV'T SCHOOL, RUSHWORTH STREET, SAN FERNANDO.	16	43	0	59	182
4085	GRANTS MEMORIAL PRESBYTERIAN SCHOOL, COFFEE STREET, SAN FERNANDO.	41	82	0	123	266
4090	GRANTS MEMORIAL PRESBYTERIAN SCHOOL, COFFEE STREET, SAN FERNANDO.	66	134	1	201	434
	TOTALS CARRIED FORWARD	413	767	3	1,183	2,723

**ELECTIONS TO THE COUNCIL OF THE SAN FERNANDO CORPORATION, 1999
ELECTORAL DISTRICT OF LES EFFORTS EAST/CIPERO**

POLLING DIVISION	POLLING STATION	VOTES CAST FOR EACH CANDIDATE		REJECTED BALLOTS	VOTES CAST	ELECTORAL LIST
NUMBER	ADDRESS	FLEARY, KELLY U.N.C.	MOHAMMED, TORRANCE P.N.M.	NUMBER AT EACH POLLING STATION	NUMBER AT EACH POLLING STATION	NUMBER OF NAMES ON LIST BY POLLING DIVISION
	TOTALS BROUGHT FORWARD	413	767	3	1,183	2,723
4165	GRANTS MEMORIAL PRESBYTERIAN SCHOOL, COFFEE STREET, SAN FERNANDO.	65	31	1	97	291
4170	SAN FERNANDO GIRLS' GOV'T SCHOOL, RUSHWORTH STREET, SAN FERNANDO.	130	80	3	213	434
4185	SAN FERNANDO A.S.J.A. PRIMARY SCHOOL, PARK STREET, SAN FERNANDO.	130	49	1	180	401
* 4190	SAN FERNANDO GIRLS' GOV'T SCHOOL, RUSHWORTH STREET, SAN FERNANDO.	122	119	0	241	431
4191	SAN FERNANDO GIRLS' GOV'T SCHOOL, RUSHWORTH STREET, SAN FERNANDO.	145	99	2	246	583
4195	SAN FERNANDO BOYS' GOV'T SCHOOL, CRICLOW STREET, SAN FERNANDO.	69	54	2	125	250
	TOTALS	1,074	1,199	12	2,285	5,113

* - Polling Station where the ballots of Special Electors were intermixed (Rule 93, of the Election (Amendment) Rules, 1986).

I hereby certify that the foregoing is a Statement of the Poll showing the number of votes cast for each Candidate, and do on this 13th day of July, 1999
declare TORRANCE MOHAMMED elected.

MARLENE COUDRAY
Returning Officer
Electoral District of LES EFFORTS EAST/CIPERO

**ELECTIONS TO THE COUNCIL OF THE ARIMA CORPORATION, 1999
ELECTORAL DISTRICT OF CALVARY**

POLLING DIVISION	POLLING STATION	VOTES CAST FOR EACH CANDIDATE			REJECTED BALLOTS	VOTES CAST	ELECTORAL LIST
NUMBER	ADDRESS	GUERRA, LUANNA P.N.M.	HOLLINGSWORTH, MARTIN U.N.C.	TREVAJO, GEMMA N.A.R.	NUMBER AT EACH POLLING STATION	NUMBER AT EACH POLLING STATION	NUMBER OF NAMES ON LIST BY POLLING DIVISION
1936-01	HOLY CROSS COLLEGE, FARIA AVENUE, CALVARY HILL, ARIMA.	145	116	5	5	271	1,206
1936-02	HOLY CROSS COLLEGE, FARIA AVENUE, CALVARY HILL, ARIMA.	135	96	4	0	235	
* 1946	HOLY CROSS COLLEGE, FARIA AVENUE, CALVARY HILL, ARIMA.	87	58	5	0	150	280
1995-01	ARIMA GIRLS' GOVERNMENT SCHOOL, ST. JOSEPH STREET, ARIMA.	140	73	15	1	229	1,035
1995-02	ARIMA GIRLS' GOVERNMENT SCHOOL, ST. JOSEPH STREET, ARIMA.	162	52	14	7	235	
2000-01	ARIMA GIRLS' GOVERNMENT SCHOOL, ST. JOSEPH STREET, ARIMA.	126	78	11	1	216	855
2000-02	ARIMA GIRLS' GOVERNMENT SCHOOL, ST. JOSEPH STREET, ARIMA.	110	47	9	1	167	
	TOTALS	905	520	63	15	1,503	3,376

* - Polling Station where the ballots of Special Electors were intermixed (Rule 93, of the Election (Amendment) Rules, 1986).

I hereby certify that the foregoing is a Statement of the Poll showing the number of votes cast for each Candidate, and do on this 13th day of July, 1999
declare LUANNA GUERRA elected.

ALFRED LALA
Returning Officer
Electoral District of CALVARY

ELECTIONS TO THE COUNCIL OF THE ARIMA CORPORATION, 1999
ELECTORAL DISTRICT OF ARIMA NORTHEAST

POLLING DIVISION	POLLING STATION	VOTES CAST FOR EACH CANDIDATE			REJECTED BALLOTS	VOTES CAST	ELECTORAL LIST
NUMBER	ADDRESS	JANNEIRE, ROSE P.N.M.	JENNINGS, CLINTON N.A.R.	SHALTO-RAMKISSOON, GEMINIE U.N.C.	NUMBER AT EACH POLLING STATION	NUMBER AT EACH POLLING STATION	NUMBER OF NAMES ON LIST BY POLLING DIVISION
1937	HOLY CROSS COLLEGE, FARIA AVENUE, CALVARY HILL, ARIMA.	125	6	74	9	214	507
* 2005	ARIMA BOYS' R.C. SCHOOL, SANCHEZ STREET, ARIMA.	126	13	120	1	260	470
2010	ARIMA BOYS' R.C. SCHOOL, SANCHEZ STREET, ARIMA.	85	8	45	1	139	283
2015	ARIMA GIRLS' R.C. SCHOOL, CORNER CHURCH AND WOODFORD STREETS, ARIMA.	56	10	72	0	138	350
2020	ARIMA GIRLS' R.C. SCHOOL, CORNER CHURCH AND WOODFORD STREETS, ARIMA.	71	12	35	1	119	265
2025	ARIMA BOYS' R.C. SCHOOL, SANCHEZ STREET, ARIMA.	74	3	74	0	151	337
2096-01	ARIMA CENTENARY PRIMARY SCHOOL, EL CARMEN STREET, ARIMA.	118	5	52	7	182	851
2096-02	ARIMA CENTENARY PRIMARY SCHOOL, EL CARMEN STREET, ARIMA.	98	4	70	5	177	
	TOTALS	753	61	542	24	1,380	3,063

* - Polling Station where the ballots of Special Electors were intermixed (Rule 93, of the Election (Amendment) Rules, 1986).

I hereby certify that the foregoing is a Statement of the Poll showing the number of votes cast for each Candidate, and do on this 13th day of July, 1999 declare ROSE JANNEIRE elected.

ALFRED LALA
Returning Officer
Electoral District of ARIMA NORTHEAST

**ELECTIONS TO THE COUNCIL OF THE ARIMA CORPORATION, 1999
ELECTORAL DISTRICT OF ARIMA WEST**

POLLING DIVISION	POLLING STATION	VOTES CAST FOR EACH CANDIDATE			REJECTED BALLOTS	VOTES CAST	ELECTORAL LIST
NUMBER	ADDRESS	BHARATH, RICARDO P.N.M.	FORBIN, JULIUS N.A.R.	SALINA, ANNLIE U.N.C.	NUMBER AT EACH POLLING STATION	NUMBER AT EACH POLLING STATION	NUMBER OF NAMES ON LIST BY POLLING DIVISION
1961	MINISTRY OF WORKS, O'MEARA ROAD, ARIMA.	147	4	169	14	334	735
1979-01	MALABAR R.C. SCHOOL, SUBERO STREET, ARIMA.	61	4	115	0	180	814
1979-02	MALABAR R.C. SCHOOL, SUBERO STREET, ARIMA.	66	3	97	2	168	
* 1985	ARIMA BOYS' GOV'T PRIMARY SCHOOL, KING STREET, ARIMA.	174	20	128	4	326	734
1990-01	ARIMA WEST GOV'T PRIMARY SCHOOL, ARIMA OLD ROAD, ARIMA.	188	13	45	1	247	1,178
1990-02	ARIMA WEST GOV'T PRIMARY SCHOOL, ARIMA OLD ROAD, ARIMA.	173	4	66	1	244	
	TOTALS	809	48	620	22	1,499	3,461

* - Polling Station where the ballots of Special Electors were intermixed (Rule 93, of the Election (Amendment) Rules, 1986).

I hereby certify that the foregoing is a Statement of the Poll showing the number of votes cast for each Candidate, and do on this 13th day of July, 1999
declare **RICARDO BHARATH** elected.

ALFRED LALA
Returning Officer
Electoral District of ARIMA WEST

ELECTIONS TO THE COUNCIL OF THE ARIMA CORPORATION, 1999
ELECTORAL DISTRICT OF ARIMA CENTRAL

POLLING DIVISION	POLLING STATION	VOTES CAST FOR EACH CANDIDATE			REJECTED BALLOTS	VOTES CAST	ELECTORAL LIST
NUMBER	ADDRESS	FREDERICK, LENIN N.A.R.	KHAN, SHAFFIQUE U.N.C.	LA-FOUCADE, DONNA P.N.M.	NUMBER AT EACH POLLING STATION	NUMBER AT EACH POLLING STATION	NUMBER OF NAMES ON LIST BY POLLING DIVISION
1976	ARIMA NEW GOVERNMENT SCHOOL, SIMONE AVENUE, ARIMA.	4	131	249	2	386	756
1980	ARIMA NEW GOVERNMENT SCHOOL, SIMONE AVENUE, ARIMA.	1	155	120	9	285	648
2030	ARIMA HINDU SCHOOL, TEMPLE STREET, ARIMA.	6	98	93	1	198	444
2040	ARIMA GOVERNMENT SECONDARY SCHOOL, ROBERT STREET, ARIMA.	6	71	95	1	173	357
* 2041-01	ARIMA GOVERNMENT SECONDARY SCHOOL, ROBERT STREET, ARIMA.	9	86	149	5	249	1,047
2041-02	ARIMA GOVERNMENT SECONDARY SCHOOL, ROBERT STREET, ARIMA.	3	82	173	1	259	
	TOTALS	29	623	879	19	1,550	3,252

* - Polling Station where the ballots of Special Electors were intermixed (Rule 93, of the Election (Amendment) Rules, 1986).

I hereby certify that the foregoing is a Statement of the Poll showing the number of votes cast for each Candidate, and do on this 13th day of July, 1999 declare DONNA LA-FOUCADE elected.

ALFRED LALA
Returning Officer
Electoral District of ARIMA CENTRAL

ELECTIONS TO THE COUNCIL OF THE ARIMA CORPORATION, 1999
ELECTORAL DISTRICT OF MALABAR

POLLING DIVISION	POLLING STATION	VOTES CAST FOR EACH CANDIDATE		REJECTED BALLOTS	VOTES CAST	ELECTORAL LIST
NUMBER	ADDRESS	JOHN, DAVID U.N.C.	PAMPHILE, ST. SERVIUS P.N.M.	NUMBER AT EACH POLLING STATION	NUMBER AT EACH POLLING STATION	NUMBER OF NAMES ON LIST BY POLLING DIVISION
* 1975-01	ARIMA NEW GOVERNMENT SCHOOL, SIMONE AVENUE, ARIMA.	115	144	6	265	2,093
1975-02	ARIMA NEW GOVERNMENT SCHOOL, SIMONE AVENUE, ARIMA.	107	206	4	317	
1975-03	ARIMA NEW GOVERNMENT SCHOOL, SIMONE AVENUE, ARIMA.	141	194	7	342	
1978-01	MALABAR COMMUNITY CENTRE, MALABAR ROAD, ARIMA.	109	86	0	195	824
1978-02	MALABAR COMMUNITY CENTRE, MALABAR ROAD, ARIMA.	116	72	2	190	
1981	MALABAR R.C. SCHOOL, SUBERO STREET, ARIMA.	172	133	0	305	509
	TOTALS	760	835	19	1,614	3,426

* - Polling Station where the ballots of Special Electors were intermixed (Rule 93, of the Election (Amendment) Rules, 1986).

I hereby certify that the foregoing is a Statement of the Poll showing the number of votes cast for each Candidate, and do on this 13th day of July, 1999 declare ST. SERVIUS PAMPHILE elected.

EDMUND ALEXANDER
Returning Officer
Electoral District of MALABAR

ELECTIONS TO THE COUNCIL OF THE ARIMA CORPORATION, 1999
ELECTORAL DISTRICT OF O'MEARA

POLLING DIVISION	POLLING STATION	VOTES CAST FOR EACH CANDIDATE			REJECTED BALLOTS	VOTES CAST	ELECTORAL LIST
NUMBER	ADDRESS	HALLS, SEAN IND.	NARACE, SATTIE U.N.C.	SEIFERT, KELVIN P.N.M.	NUMBER AT EACH POLLING STATION	NUMBER AT EACH POLLING STATION	NUMBER OF NAMES ON LIST BY POLLING DIVISION
* 1965-01	ARIMA SECONDARY SCHOOL, ROBERT STREET, ARIMA.	31	73	276	7	387	3,571
1965-02	ARIMA SECONDARY SCHOOL, ROBERT STREET, ARIMA.	36	44	240	0	320	
1965-03	ARIMA SECONDARY SCHOOL, ROBERT STREET, ARIMA.	30	49	193	0	272	
1965-04	ARIMA SECONDARY SCHOOL, ROBERT STREET, ARIMA.	26	49	186	0	261	
1965-05	ARIMA SECONDARY SCHOOL, ROBERT STREET, ARIMA.	17	44	174	2	237	
	TOTALS	140	259	1,069	9	1,477	3,571

- 48 -

* - Polling Station where the ballots of Special Electors were Intermixed (Rule 93, of the Election (Amendment) Rules, 1986).

I hereby certify that the foregoing is a Statement of the Poll showing the number of votes cast for each Candidate, and do on this 13th day of July, 1999 declare KELVIN SEIFERT elected.

EDMUND ALEXANDER
Returning Officer
Electoral District of O'MEARA

Appendix I

ELECTIONS TO THE COUNCIL OF THE ARIMA CORPORATION, 1999
ELECTORAL DISTRICT OF TUMPUNA

POLLING DIVISION	POLLING STATION	VOTES CAST FOR EACH CANDIDATE		REJECTED BALLOTS	VOTES CAST	ELECTORAL LIST
NUMBER	ADDRESS	AUSTIN, RENWRICK P.N.M.	RAMPERSAD, KENNETH U.N.C.	NUMBER AT EACH POLLING STATION	NUMBER AT EACH POLLING STATION	NUMBER OF NAMES ON LIST BY POLLING DIVISION
* 1966	ARIMA PRESBYTERIAN PRIMARY SCHOOL, TUMPUNA ROAD, ARIMA.	171	185	0	356	731
2035	ARIMA HINDU SCHOOL, TEMPLE STREET, ARIMA.	203	163	3	369	749
2045-01	ARIMA NEW GOVERNMENT SCHOOL, SIMONE AVENUE, ARIMA.	169	89	1	259	1,289
2045-02	ARIMA NEW GOVERNMENT SCHOOL, SIMONE AVENUE, ARIMA.	112	153	1	266	
2091	ARIMA GOVERNMENT SECONDARY SCHOOL ROBERT STREET, ARIMA.	123	93	4	220	506
	TOTALS	778	683	9	1,470	3,275

* - Polling Station where the ballots of Special Electors were intermixed (Rule 93, of the Election (Amendment) Rules, 1986).

I hereby certify that the foregoing is a Statement of the Poll showing the number of votes cast for each Candidate, and do on this 13th day of July, 19
declare RENWRICK AUSTIN elected.

EDMUND ALEXANDER
Returning Officer
Electoral District of TUMPUNA

**ELECTIONS TO THE COUNCIL OF THE POINT FORTIN CORPORATION, 1999
ELECTORAL DISTRICT OF GUAPO**

POLLING DIVISION	POLLING STATION	VOTES CAST FOR EACH CANDIDATE			REJECTED BALLOTS	VOTES CAST	ELECTORAL LIST
NUMBER	ADDRESS	BROWN, COURTNEY U.N.C.	DUNCAN, GERSHUN IND.	NICHOLAS, CHERYL P.N.M.	NUMBER AT EACH POLLING STATION	NUMBER AT EACH POLLING STATION	NUMBER OF NAMES ON LIST BY POLLING DIVISION
4676	GUAPO GOVERNMENT SCHOOL, SOUTHERN MAIN ROAD, GUAPO.	1	0	8	0	9	27
4695	GUAPO GOVERNMENT SCHOOL, SOUTHERN MAIN ROAD, GUAPO.	5	34	107	0	146	303
4696-01	GUAPO GOVERNMENT SCHOOL, SOUTHERN MAIN ROAD, GUAPO.	13	32	186	0	231	948
4696-02	GUAPO GOVERNMENT SCHOOL, SOUTHERN MAIN ROAD, GUAPO.	22	16	175	0	213	
4730	POINT FORTIN R.C. SCHOOL, MODESTE ROAD, MAHAICA, POINT FORTIN.	20	2	129	1	152	339
4735	POINT FORTIN VOCATIONAL SCHOOL, VOLUNTEER ROAD, POINT FORTIN.	35	11	144	0	190	474
* 4740	POINT FORTIN VOCATIONAL SCHOOL, VOLUNTEER ROAD, POINT FORTIN.	39	7	85	0	131	306
	TOTALS	135	102	834	1	1,072	2,397

* - Polling Station where the ballots of Special Electors were Intermixed (Rule 93, of the Election (Amendment) Rules, 1986).

I hereby certify that the following is a Statement of the Poll showing the number of votes cast for each Candidate, and do on this 13th day of July, 1999
declare **CHERYL NICHOLAS** elected.

CLIFTON PATERSON
Returning Officer
Electoral District of GUAPO

ELECTIONS TO THE COUNCIL OF THE POINT FORTIN CORPORATION, 1999
ELECTORAL DISTRICT OF NEWLANDS

POLLING DIVISION	POLLING STATION	VOTES CAST FOR EACH CANDIDATE			REJECTED BALLOTS	VOTES CAST	ELECTORAL LIST
NUMBER	ADDRESS	CARRINGTON, EDISON P.N.M.	PLENTY, GERARD IND.	SOONDAR, DEONATH U.N.C.	NUMBER AT EACH POLLING STATION	NUMBER AT EACH POLLING STATION	NUMBER OF NAMES ON LIST BY POLLING DIVISION
4710	POINT FORTIN A.S.J.A. SCHOOL, BRYCE ROAD, POINT FORTIN.	107	22	20	0	149	379
* 4725	POINT FORTIN CIVIC CENTRE, GEORGE ROAD, MAHAICA, POINT FORTIN.	141	17	9	5	172	358
4745	POINT FORTIN A.S.J.A. SCHOOL, BRYCE ROAD, POINT FORTIN.	65	2	27	1	95	205
4750	POINT FORTIN A.S.J.A. SCHOOL, BRYCE ROAD, POINT FORTIN.	252	35	32	0	319	718
4770	FANNY VILLAGE GOVERNMENT SCHOOL, DAM ROAD, FANNY VILLAGE.	127	46	41	1	215	458
	TOTALS	692	122	129	7	950	2,118

* - Polling Station where the ballots of Special Electors were intermixed (Rule 93, of the Election (Amendment) Rules, 1986).

I hereby certify that the foregoing is a Statement of the Poll showing the number of votes cast for each Candidate, and do on this 13th day of July, 1999
declare EDISON CARRINGTON elected.

CLIFTON PATERSON
Returning Officer
Electoral District of NEWLANDS

**ELECTIONS TO THE COUNCIL OF THE POINT FORTIN CORPORATION, 1999
ELECTORAL DISTRICT OF TECHIER**

POLLING DIVISION	POLLING STATION	VOTES CAST FOR EACH CANDIDATE			REJECTED BALLOTS	VOTES CAST	ELECTORAL LIST
NUMBER	ADDRESS	GEETAN, ANNETTE U.N.C.	JOSEPH, ALEXANDER IND.	MC CREE-HUNTE, BRENDA P.N.M.	NUMBER AT EACH POLLING STATION	NUMBER AT EACH POLLING STATION	NUMBER OF NAMES ON LIST BY POLLING DIVISION
* 4700	POINT FORTIN R.C. SCHOOL, MODESTE ROAD, MAHAICA, POINT FORTIN.	10	44	163	2	219	413
4705	EGYPT GOVERNMENT SCHOOL, MAIN ROAD, POINT FORTIN.	75	14	240	0	329	766
4715	EGYPT GOVERNMENT SCHOOL, MAIN ROAD, POINT FORTIN.	6	26	182	0	214	426
4720	POINT FORTIN R.C. SCHOOL, MODESTE ROAD, MAHAICA, POINT FORTIN.	15	51	195	1	262	549
	TOTALS	106	135	780	3	1,024	2,154

* - Polling Station where the ballots of Special Electors were intermixed (Rule 93, of the Election (Amendment) Rules, 1986).

I hereby certify that the foregoing is a Statement of the Poll showing the number of votes cast for each Candidate, and do on this 13th day of July, 1999
declare BRENDA MC CREE-HUNTE elected.

CLIFTON PATERSON
Returning Officer
Electoral District of TECHIER

ELECTIONS TO THE COUNCIL OF THE POINT FORTIN CORPORATION, 1999
ELECTORAL DISTRICT OF CAP-DE-VILLE

POLLING DIVISION	POLLING STATION	VOTES CAST FOR EACH CANDIDATE			REJECTED BALLOTS	VOTES CAST	ELECTORAL LIST
NUMBER	ADDRESS	CRICLOW, PHILOMEN IND.	DAVID, ERLINE U.N.C.	WELLS, JOAN P.N.M.	NUMBER AT EACH POLLING STATION	NUMBER AT EACH POLLING STATION	NUMBER OF NAMES ON LIST BY POLLING DIVISION
4591-01	CAP-DE-VILLE GOVERNMENT SCHOOL, ERIN ROAD, CAP-DE-VILLE.	25	34	141	1	201	831
4591-02	CAP-DE-VILLE GOVERNMENT SCHOOL, ERIN ROAD, CAP-DE-VILLE.	15	43	90	0	148	
* 4592	CAP-DE-VILLE GOVERNMENT SCHOOL, ERIN ROAD, CAP-DE-VILLE.	75	50	183	2	310	685
4780-01	FANNY VILLAGE GOVERNMENT SCHOOL, DAM ROAD, FANNY VILLAGE.	28	20	126	0	174	844
4780-02	FANNY VILLAGE GOVERNMENT SCHOOL, DAM ROAD, FANNY VILLAGE.	30	49	113	0	192	
4781	FANNY VILLAGE GOVERNMENT SCHOOL, DAM ROAD, FANNY VILLAGE.	50	17	69	2	138	289
	TOTALS	223	213	722	5	1,163	2,649

* - Polling Station where the ballots of Special Electors were intermixed (Rule 93, of the Election (Amendment) Rules, 1986).

I hereby certify that the foregoing is a Statement of the Poll showing the number of votes cast for each Candidate, and do on this 13th day of July, 1999
declare JOAN WELLS elected.

CLYDE PAUL
Returning Officer
Electoral District of CAP-DE-VILLE

**ELECTIONS TO THE COUNCIL OF THE POINT FORTIN CORPORATION, 1999
ELECTORAL DISTRICT OF HOLLYWOOD**

POLLING DIVISION	POLLING STATION	VOTES CAST FOR EACH CANDIDATE		REJECTED BALLOTS	VOTES CAST	ELECTORAL LIST
NUMBER	ADDRESS	BOODOOSINGH, SHARON U.N.C.	RICHARDS, KENNEDY P.N.M.	NUMBER AT EACH POLLING STATION	NUMBER AT EACH POLLING STATION	NUMBER OF NAMES ON LIST BY POLLING DIVISION
* 4765-01	POINT FORTIN JUNIOR SEC. SCHOOL, REID ROAD, POINT FORTIN.	32	174	4	210	1,567
4765-02	POINT FORTIN JUNIOR SEC. SCHOOL, REID ROAD, POINT FORTIN.	38	187	3	228	
4765-03	POINT FORTIN JUNIOR SEC. SCHOOL, REID ROAD, POINT FORTIN.	37	154	1	192	
4775-01	FANNY VILLAGE GOVERNMENT SCHOOL, DAM ROAD, FANNY VILLAGE.	46	179	1	226	1,020
4775-02	FANNY VILLAGE GOVERNMENT SCHOOL, DAM ROAD, FANNY VILLAGE.	80	95	0	175	
	TOTALS	233	789	9	1,031	2,587

* - Polling Station where the ballots of Special Electors were intermixed (Rule 93, of the Election (Amendment) Rules, 1986).

I hereby certify that the foregoing is a Statement of the Poll showing the number of votes cast for each Candidate, and do on this 10th day of August, 1999
declare KENNEDY RICHARDS elected.

CLYDE PAUL
Returning Officer
Electoral District of HOLLYWOOD

**ELECTIONS TO THE COUNCIL OF THE POINT FORTIN CORPORATION, 1999
ELECTORAL DISTRICT OF EGYPT**

POLLING DIVISION	POLLING STATION	VOTES CAST FOR EACH CANDIDATE		REJECTED BALLOTS	VOTES CAST	ELECTORAL LIST
NUMBER	ADDRESS	FERDINAND, VALENTINE P.N.M.	WEARS, VANDALY U.N.C.	NUMBER AT EACH POLLING STATION	NUMBER AT EACH POLLING STATION	NUMBER OF NAMES ON LIST BY POLLING DIVISION
4706	POINT FORTIN SENIOR SEC. SCHOOL, MAIN ROAD, POINT FORTIN.	122	20	2	144	368
* 4755-01	POINT FORTIN JUNIOR SEC. SCHOOL, REID ROAD, POINT FORTIN.	173	40	1	214	961
4755-02	POINT FORTIN JUNIOR SEC. SCHOOL, REID ROAD, POINT FORTIN.	127	56	1	184	
4756	POINT FORTIN JUNIOR SEC. SCHOOL, REID ROAD, POINT FORTIN.	111	41	0	152	364
4760-01	SERVOL LIFE CENTRE, STRIKERS VILLAGE, EGYPT, POINT FORTIN.	170	27	0	197	926
4760-02	SERVOL LIFE CENTRE, STRIKERS VILLAGE, EGYPT, POINT FORTIN.	153	24	0	177	
	TOTALS	856	208	4	1,068	2,619

* - Polling Station where the ballots of Special Electors were intermixed (Rule 93, of the Election (Amendment) Rules, 1986).

I hereby certify that the foregoing is a Statement of the Poll showing the number of votes cast for each Candidate, and do on this 13th day of July, 1999 declare VALENTINE FERDINAND elected.

CLYDE PAUL
Returning Officer
Electoral District of EGYPT

ELECTIONS TO THE COUNCIL OF THE CHAGUANAS CORPORATION, 1999
ELECTORAL DISTRICT OF FELICITY/ENDEAVOUR

POLLING DIVISION	POLLING STATION	VOTES CAST FOR EACH CANDIDATE		REJECTED BALLOTS	VOTES CAST	ELECTORAL LIST
NUMBER	ADDRESS	BELGRAVE, SHERMAINE P.N.M.	NAGESSAR, ORLANDO U.N.C.	NUMBER AT EACH POLLING STATION	NUMBER AT EACH POLLING STATION	NUMBER OF NAMES ON LIST BY POLLING DIVISION
2905	MONTROSE VEDIC SCHOOL, ELEANOR STREET, CHAGUANAS.	61	282	0	343	769
2906	MONTROSE VEDIC SCHOOL, ELEANOR STREET, CHAGUANAS.	17	72	0	89	219
* 2910	CHAGUANAS GOVERNMENT SCHOOL, MAIN ROAD, CHAGUANAS.	113	150	5	268	472
2925-01	FELICITY PRESBYTERIAN SCHOOL, CACANDEE ROAD, FELICITY.	8	191	3	202	917
2925-02	FELICITY PRESBYTERIAN SCHOOL, CACANDEE ROAD, FELICITY.	7	223	2	232	
2926-01	FELICITY PRESBYTERIAN SCHOOL, CACANDEE ROAD, FELICITY.	14	197	0	211	951
2926-02	FELICITY PRESBYTERIAN SCHOOL, CACANDEE ROAD, FELICITY.	4	216	0	220	
	TOTALS CARRIED FORWARD	224	1,331	10	1,565	3,328

* - Polling Station where the ballots of Special Electors were intermixed (Rule 93, of the Election (Amendment) Rules, 1986).

**ELECTIONS TO THE COUNCIL OF THE CHAGUANAS CORPORATION, 1999
ELECTORAL DISTRICT OF FELICITY/ENDEAVOUR**

POLLING DIVISION	POLLING STATION	VOTES CAST FOR EACH CANDIDATE		REJECTED BALLOTS	VOTES CAST	ELECTORAL LIST
NUMBER	ADDRESS	BELGRAVE, SHERMAINE P.N.M.	NAGESSAR, ORLANDO U.N.C.	NUMBER AT EACH POLLING STATION	NUMBER AT EACH POLLING STATION	NUMBER OF NAMES ON LIST BY POLLING DIVISION
	TOTALS BROUGHT FORWARD	224	1,331	10	1,565	3,328
2930-01	FELICITY HINDU SCHOOL, CACANDEE ROAD, FELICITY.	5	206	3	214	862
2930-02	FELICITY HINDU SCHOOL, CACANDEE ROAD, FELICITY.	1	223	0	224	
2935-01	FELICITY MAHA SABHA SCHOOL CACANDEE ROAD, FELICITY.	2	168	0	170	794
2935-02	FELICITY MAHA SABHA SCHOOL CACANDEE ROAD, FELICITY.	4	178	1	183	
2975-01	CHANDERNAGORE PRESBYTERIAN SCHOOL, SOUTHERN MAIN ROAD, EDINBURGH VILLAGE.	48	176	1	225	909
2975-02	CHANDERNAGORE PRESBYTERIAN SCHOOL, SOUTHERN MAIN ROAD, EDINBURGH VILLAGE.	24	150	1	175	
	TOTALS	308	2,432	16	2,756	5,893

I hereby certify that the foregoing is a Statement of the Poll showing the number of votes cast for each Candidate, and do on this 13th day of July, 1999
declare **ORLANDO NAGESSAR** elected.

WILLIAM MARK
Returning Officer
Electoral District of FELICITY/ENDEAVOUR

ELECTIONS TO THE COUNCIL OF THE CHAGUANAS CORPORATION, 1999
ELECTORAL DISTRICT OF EDINBURGH/LONGDENVILLE

POLLING DIVISION	POLLING STATION	VOTES CAST FOR EACH CANDIDATE		REJECTED BALLOTS	VOTES CAST	ELECTORAL LIST
NUMBER	ADDRESS	HUTSON, HORACE P.N.M.	KALLOO, VIJI U.N.C.	NUMBER AT EACH POLLING STATION	NUMBER AT EACH POLLING STATION	NUMBER OF NAMES ON LIST BY POLLING DIVISION
2800-01	CLAYTONES PAN THEATRE, DEPOT ROAD, LONGDENVILLE.	29	174	0	203	997
2800-02	CLAYTONES PAN THEATRE, DEPOT ROAD, LONGDENVILLE.	42	169	4	215	
2830	CLAYTONES PAN THEATRE, DEPOT ROAD, LONGDENVILLE.	105	185	2	292	701
2835-01	LONGDENVILLE COMMUNITY CENTRE, ST. CYR STREET, LONGDENVILLE.	132	118	0	250	1,188
2835-02	LONGDENVILLE COMMUNITY CENTRE, ST. CYR STREET, LONGDENVILLE.	131	144	0	275	
2840-01	MONTROSE GOVERNMENT SCHOOL, LA CLAVE STREET, MONTROSE, CHAGUANAS.	265	43	1	309	1,497
	TOTALS CARRIED FORWARD	704	833	7	1,544	4,383

**ELECTIONS TO THE COUNCIL OF THE CHAGUANAS CORPORATION, 1999
ELECTORAL DISTRICT OF EDINBURGH/LONGDENVILLE**

POLLING DIVISION	POLLING STATION	VOTES CAST FOR EACH CANDIDATE		REJECTED BALLOTS	VOTES CAST	ELECTORAL LIST
NUMBER	ADDRESS	HUTSON, HORACE P.N.M.	KALLOO, VIJI U.N.C.	NUMBER AT EACH POLLING STATION	NUMBER AT EACH POLLING STATION	NUMBER OF NAMES ON LIST BY POLLING DIVISION
	TOTALS BROUGHT FORWARD	704	833	7	1,544	4,383
2840-02	MONTROSE GOVERNMENT SCHOOL, LA CLAVE STREET, MONTROSE, CHAGUANAS.	254	56	0	310	
2845-01	CHAGUANAS JUNIOR SECONDARY SCHOOL, HELEN STREET, LANGE PARK, CHAGUANAS.	75	136	2	213	1,015
2845-02	CHAGUANAS JUNIOR SECONDARY SCHOOL, HELEN STREET, LANGE PARK, CHAGUANAS.	47	159	0	206	
* 2900	SEERERAM MEMORIAL VEDIC SCHOOL, OLD SOUTHERN MAIN ROAD, MONTROSE.	76	283	2	361	667
	TOTALS	1,156	1,467	11	2,634	6,065

* - Polling Station where the ballots of Special Electors were intermixed (Rule 93, of the Election (Amendment) Rules, 1986).

I hereby certify that the foregoing is a Statement of the Poll showing the number of votes cast for each Candidate, and do on this 13th day of July, 1999
declare VIJI KALLOO elected.

WILLIAM MARK
Returning Officer
Electoral District of EDINBURGH/LONGDENVILLE

ELECTIONS TO THE COUNCIL OF THE CHAGUANAS CORPORATION, 1999
ELECTORAL DISTRICT OF MONTROSE

POLLING DIVISION	POLLING STATION	VOTES CAST FOR EACH CANDIDATE		REJECTED BALLOTS	VOTES CAST	ELECTORAL LIST
NUMBER	ADDRESS	BOODHAN, GOPAUL U.N.C.	WISEMAN, DAWN P.N.M.	NUMBER AT EACH POLLING STATION	NUMBER AT EACH POLLING STATION	NUMBER OF NAMES ON LIST BY POLLING DIVISION
2821-01	CHAGUANAS JUNIOR SECONDARY SCHOOL, HELEN STREET, LANGE PARK, CHAGUANAS.	93	133	2	228	1,043
2821-02	CHAGUANAS JUNIOR SECONDARY SCHOOL, HELEN STREET, LANGE PARK, CHAGUANAS.	119	74	1	194	
2826-01	CHAGUANAS JUNIOR SECONDARY SCHOOL, HELEN STREET, LANGE PARK, CHAGUANAS.	140	151	1	292	1,250
2826-02	CHAGUANAS JUNIOR SECONDARY SCHOOL, HELEN STREET, LANGE PARK, CHAGUANAS.	198	68	0	266	
2850-01	CHAGUANAS JUNIOR SECONDARY SCHOOL, HELEN STREET, LANGE PARK, CHAGUANAS.	137	160	0	297	1,509
2850-02	CHAGUANAS JUNIOR SECONDARY SCHOOL, HELEN STREET, LANGE PARK, CHAGUANAS.	178	119	3	300	
	TOTALS CARRIED FORWARD	865	705	7	1,577	3,802

Appendix I

ELECTIONS TO THE COUNCIL OF THE CHAGUANAS CORPORATION, 1999
ELECTORAL DISTRICT OF MONTROSE

POLLING DIVISION	POLLING STATION	VOTES CAST FOR EACH CANDIDATE		REJECTED BALLOTS	VOTES CAST	ELECTORAL LIST
NUMBER	ADDRESS	BOODHAN, GOPAUL U.N.C.	WISEMAN, DAWN P.N.M.	NUMBER AT EACH POLLING STATION	NUMBER AT EACH POLLING STATION	NUMBER OF NAMES ON LIST BY POLLING DIVISION
	TOTALS BROUGHT FORWARD	865	705	7	1,577	3,802
2851-01	MONTROSE GOVERNMENT SCHOOL, LA CLAVE STREET, MONTROSE, CHAGUANAS.	160	83	0	243	1,296
2851-02	MONTROSE GOVERNMENT SCHOOL, LA CLAVE STREET, MONTROSE, CHAGUANAS.	223	75	0	298	
* 2890	PRESENTATION COLLEGE, ST. YVES STREET, CHAGUANAS.	181	94	3	278	585
	TOTALS	1,429	957	10	2,396	5,683

* - Polling Station where the ballots of Special Electors were intermixed (Rule 93, of the Election (Amendment) Rules, 1986).

I hereby certify that the foregoing is a Statement of the Poll showing the number of votes cast for each Candidate, and do on this 13th day of July, 1999
declare GOPAUL BOODHAN elected.

WILLIAM MARK
Returning Officer
Electoral District of MONTROSE

ELECTIONS TO THE COUNCIL OF THE CHAGUANAS CORPORATION, 1999
ELECTORAL DISTRICT OF CUNUPIA

POLLING DIVISION	POLLING STATION	VOTES CAST FOR EACH CANDIDATE		REJECTED BALLOTS	VOTES CAST	ELECTORAL LIST
NUMBER	ADDRESS	GITTENS, WENDY P.N.M.	MOHAMMED, SUNIL U.N.C.	NUMBER AT EACH POLLING STATION	NUMBER AT EACH POLLING STATION	NUMBER OF NAMES ON LIST BY POLLING DIVISION
2700-01	CUNUPIA GOVERNMENT SCHOOL, CHIN CHIN ROAD, CUNUPIA.	33	114	2	149	772
2700-02	CUNUPIA GOVERNMENT SCHOOL, CHIN CHIN ROAD, CUNUPIA.	34	137	0	171	
2705-01	CUNUPIA GOVERNMENT SCHOOL, CHIN CHIN ROAD, CUNUPIA.	35	112	0	147	799
2705-02	CUNUPIA GOVERNMENT SCHOOL, CHIN CHIN ROAD, CUNUPIA.	26	109	0	135	
2715	CUNUPIA GOVERNMENT SCHOOL, CHIN CHIN ROAD, CUNUPIA.	40	278	4	322	716
2716-01	CUNUPIA GOVERNMENT SCHOOL, CHIN CHIN ROAD, CUNUPIA.	27	157	4	188	1,111
2716-02	CUNUPIA GOVERNMENT SCHOOL, CHIN CHIN ROAD, CUNUPIA.	25	225	2	252	
2770-01	JERNINGHAM GOVERNMENT SCHOOL, HASSARATH ROAD EXTENSION, CUNUPIA.	53	94	2	149	1,013
	TOTALS CARRIED FORWARD	273	1,226	14	1,513	4,411

Appendix I

ELECTIONS TO THE COUNCIL OF THE CHAGUANAS CORPORATION, 1999
ELECTORAL DISTRICT OF CUNUPIA

POLLING DIVISION	POLLING STATION	VOTES CAST FOR EACH CANDIDATE		REJECTED BALLOTS	VOTES CAST	ELECTORAL LIST
NUMBER	ADDRESS	GITTENS, WENDY P.N.M.	MOHAMMED, SUNIL U.N.C.	NUMBER AT EACH POLLING STATION	NUMBER AT EACH POLLING STATION	NUMBER OF NAMES ON LIST BY POLLING DIVISION
	TOTALS BROUGHT FORWARD	273	1,226	14	1,513	4,411
2770-02	JERNINGHAM GOVERNMENT SCHOOL, HASSARATH ROAD EXTENSION, CUNUPIA.	29	174	2	205	
2772	JERNINGHAM GOVERNMENT SCHOOL, HASSARATH ROAD EXTENSION, CUNUPIA.	47	102	3	152	458
* 2781	ENTERPRISE GOVERNMENT SCHOOL, CEDAR DRIVE, HOMELAND GARDENS, ENTERPRISE.	39	148	0	187	395
	TOTALS	388	1,650	19	2,057	5,264

* - Polling Station where the ballots of Special Electors were intermixed (Rule 93, of the Election (Amendment) Rules, 1986).

I hereby certify that the foregoing is a Statement of the Poll showing the number of votes cast for each Candidate, and do on this 13th day of July, 1999
declare SUNIL MOHAMMED elected.

HUGH ANDREWS
Returning Officer
Electoral District of CUNUPIA

**ELECTIONS TO THE COUNCIL OF THE CHAGUANAS CORPORATION, 1999
ELECTORAL DISTRICT OF ENTERPRISE NORTH**

POLLING DIVISION	POLLING STATION	VOTES CAST FOR EACH CANDIDATE		REJECTED BALLOTS	VOTES CAST	ELECTORAL LIST
NUMBER	ADDRESS	BOODRAM, VINO U.N.C.	BREWSTER, WENDELL P.N.M.	NUMBER AT EACH POLLING STATION	NUMBER AT EACH POLLING STATION	NUMBER OF NAMES ON LIST BY POLLING DIVISION
2815-01	JERNINGHAM GOVERNMENT SCHOOL, HASSARATH ROAD EXTENSION, CUNUPIA.	160	109	3	272	1,462
2815-02	JERNINGHAM GOVERNMENT SCHOOL, HASSARATH ROAD EXTENSION, CUNUPIA.	187	52	28	267	
* 2820	ENTERPRISE GOVERNMENT SCHOOL, CEDAR DRIVE, HOMELAND GARDENS, ENTERPRISE.	90	112	3	205	386
2822-01	CHAGUANAS JUNIOR SECONDARY SCHOOL, HELEN STREET, LANGE PARK, CHAGUANAS.	69	216	2	287	1,587
2822-02	CHAGUANAS JUNIOR SECONDARY SCHOOL, HELEN STREET, LANGE PARK, CHAGUANAS.	113	188	6	307	
2823	ENTERPRISE GOVERNMENT SCHOOL, CEDAR DRIVE, HOMELAND GARDENS, ENTERPRISE.	53	151	4	208	588
	TOTALS CARRIED FORWARD	672	828	46	1,546	4,023

* - Polling Station where the ballots of Special Electors were intermixed (Rule 93, of the Election (Amendment) Rules, 1986).

Appendix I

ELECTIONS TO THE COUNCIL OF THE CHAGUANAS CORPORATION, 1999
ELECTORAL DISTRICT OF ENTERPRISE NORTH

POLLING DIVISION	POLLING STATION	VOTES CAST FOR EACH CANDIDATE		REJECTED BALLOTS	VOTES CAST	ELECTORAL LIST
NUMBER	ADDRESS	BOODRAM, VINO U.N.C.	BREWSTER, WENDELL P.N.M.	NUMBER AT EACH POLLING STATION	NUMBER AT EACH POLLING STATION	NUMBER OF NAMES ON LIST BY POLLING DIVISION
	TOTALS BROUGHT FORWARD	672	828	46	1,546	4,023
2824	ENTERPRISE GOVERNMENT SCHOOL, CEDAR DRIVE, HOMELAND GARDENS, ENTERPRISE.	46	142	2	190	493
2827-01	ENTERPRISE GOVERNMENT SCHOOL, CEDAR DRIVE, HOMELAND GARDENS, ENTERPRISE.	95	79	7	181	782
2827-02	ENTERPRISE GOVERNMENT SCHOOL, CEDAR DRIVE, HOMELAND GARDENS, ENTERPRISE.	80	55	2	137	
2855-01	ENDEAVOUR HINDU SCHOOL, RODNEY ROAD, ENDEAVOUR, CHAGUANAS.	243	4	9	256	923
2855-02	ENDEAVOUR HINDU SCHOOL, RODNEY ROAD, ENDEAVOUR, CHAGUANAS.	230	0	1	231	
	TOTALS	1,366	1,108	67	2,541	6,221

I hereby certify that the foregoing is a Statement of the Poll showing the number of votes cast for each Candidate, and do on this 13th day of July, 1999
declare VINO BOODRAM elected.

HUGH ANDREWS
Returning Officer
Electoral District of ENTERPRISE NORTH

ELECTIONS TO THE COUNCIL OF THE CHAGUANAS CORPORATION, 1999
ELECTORAL DISTRICT OF ENTERPRISE SOUTH

POLLING DIVISION	POLLING STATION	VOTES CAST FOR EACH CANDIDATE		REJECTED BALLOTS	VOTES CAST	ELECTORAL LIST
NUMBER	ADDRESS	GUELMO, MICHAEL U.N.C.	HEERA, RONALD P.N.M.	NUMBER AT EACH POLLING STATION	NUMBER AT EACH POLLING STATION	NUMBER OF NAMES ON LIST BY POLLING DIVISION
2810-01	LENDRE HINDU SCHOOL, CORNER ENTERPRISE AND SCHOOL STS., ENTERPRISE.	119	73	1	193	962
2810-02	LENDRE HINDU SCHOOL, CORNER ENTERPRISE AND SCHOOL STS., ENTERPRISE.	104	72	2	178	
2825-01	CHAGUANAS JUNIOR SECONDARY SCHOOL, HELEN STREET, LANGE PARK, CHAGUANAS.	72	200	3	275	1,360
2825-02	CHAGUANAS JUNIOR SECONDARY SCHOOL, HELEN STREET, LANGE PARK, CHAGUANAS.	80	140	8	228	
2828-01	LENDRE HINDU SCHOOL, CORNER ENTERPRISE AND SCHOOL STS., ENTERPRISE.	42	98	2	142	785
2828-02	LENDRE HINDU SCHOOL, CORNER ENTERPRISE AND SCHOOL STS., ENTERPRISE.	56	68	4	128	
2829-01	LENDRE HINDU SCHOOL, CORNER ENTERPRISE AND SCHOOL STS., ENTERPRISE.	113	173	2	288	1,474
	TOTALS CARRIED FORWARD	586	824	22	1,432	4,581

**ELECTIONS TO THE COUNCIL OF THE CHAGUANAS CORPORATION, 1999
ELECTORAL DISTRICT OF ENTERPRISE SOUTH**

POLLING DIVISION	POLLING STATION	VOTES CAST FOR EACH CANDIDATE		REJECTED BALLOTS	VOTES CAST	ELECTORAL LIST
NUMBER	ADDRESS	GUELMO, MICHAEL U.N.C.	HEERA, RONALD P.N.M.	NUMBER AT EACH POLLING STATION	NUMBER AT EACH POLLING STATION	NUMBER OF NAMES ON LIST BY POLLING DIVISION
	TOTALS BROUGHT FORWARD	586	824	22	1,432	4,581
2829-02	LENDORE HINDU SCHOOL, CORNER ENTERPRISE AND SCHOOL STS., ENTERPRISE.	137	140	4	281	
* 2831-01	LONGDENVILLE PRESBYTERIAN SCHOOL, BRASSO-CAPARO VALLEY ROAD, LONGDENVILLE.	169	109	2	280	826
2831-02	LONGDENVILLE PRESBYTERIAN SCHOOL, BRASSO-CAPARO VALLEY ROAD, LONGDENVILLE.	144	38	3	185	
2832-01	LONGDENVILLE PRESBYTERIAN SCHOOL, BRASSO-CAPARO VALLEY ROAD, LONGDENVILLE.	70	111	4	185	823
2832-02	LONGDENVILLE PRESBYTERIAN SCHOOL, BRASSO-CAPARO VALLEY ROAD, LONGDENVILLE.	50	82	1	133	
	TOTALS	1,156	1,304	36	2,496	6,230

* - Polling Station where the ballots of Special Electors were intermixed (Rule 93, of the Election (Amendment) Rules, 1986).

I hereby certify that the foregoing is a Statement of the Poll showing the number of votes cast for each Candidate, and do on this 13th day of July, 1999
declare RONALD HEERA elected.

HUGH ANDREWS
Returning Officer
Electoral District of ENTERPRISE SOUTH

ELECTIONS TO THE COUNCIL OF THE CHAGUANAS CORPORATION, 1999
ELECTORAL DISTRICT OF CHARLIEVILLE

POLLING DIVISION	POLLING STATION	VOTES CAST FOR EACH CANDIDATE			REJECTED BALLOTS	VOTES CAST	ELECTORAL LIST
NUMBER	ADDRESS	ISAHAK, FALISHA U.N.C.	MOHAMMED, MUSHTAQ P.N.M.	SINGH, SHRIKRISHEN IND.	NUMBER AT EACH POLLING STATION	NUMBER AT EACH POLLING STATION	NUMBER OF NAMES ON LIST BY POLLING DIVISION
2750-01	FELICITY MAHA SABHA SCHOOL, CACANDEE ROAD, FELICITY.	198	4	13	2	217	1,227
2750-02	FELICITY MAHA SABHA SCHOOL, CACANDEE ROAD, FELICITY.	232	4	5	1	242	
* 2755-01	CHARLIEVILLE PRESBYTERIAN SCHOOL, CARONI SAVANNAH ROAD, CHARLIEVILLE.	191	27	37	5	260	1,293
2755-02	CHARLIEVILLE PRESBYTERIAN SCHOOL, CARONI SAVANNAH ROAD, CHARLIEVILLE.	199	13	49	6	267	
2875-01	CHAGUANAS R.C. SCHOOL, HENDERSON STREET, CHAGUANAS.	174	72	3	2	251	1,556
2875-02	CHAGUANAS R.C. SCHOOL, HENDERSON STREET, CHAGUANAS.	245	69	7	7	328	
	TOTALS CARRIED FORWARD	1,239	189	114	23	1,565	4,076

* - Polling Station where the ballots of Special Electors were intermixed (Rule 93, of the Election (Amendment) Rules, 1986).

**ELECTIONS TO THE COUNCIL OF THE CHAGUANAS CORPORATION, 1999
ELECTORAL DISTRICT OF CHARLIEVILLE**

POLLING DIVISION	POLLING STATION	VOTES CAST FOR EACH CANDIDATE			REJECTED BALLOTS	VOTES CAST	ELECTORAL LIST
NUMBER	ADDRESS	ISAHAK, FALISHA U.N.C.	MOHAMMED, MUSHTAQ P.N.M.	SINGH, SHRIKRISHEN IND.	NUMBER AT EACH POLLING STATION	NUMBER AT EACH POLLING STATION	NUMBER OF NAMES ON LIST BY POLLING DIVISION
	TOTALS BROUGHT FORWARD	1,239	189	114	23	1,565	4,076
2885	CHAGUANAS R.C. SCHOOL, HENDERSON STREET, CHAGUANAS.	69	33	0	3	105	271
2915	CHAGUANAS R.C. SCHOOL, HENDERSON STREET, CHAGUANAS.	130	115	13	1	259	716
2920	FELICITY PRESBYTERIAN SCHOOL, CACANDEE ROAD, FELICITY.	162	24	2	0	188	533
	TOTALS	1,600	361	129	27	2,117	5,596

I hereby certify that the foregoing is a Statement of the Poll showing the number of votes cast for each Candidate, and do on this 13th day of July, 1999 declare **FALISHA ISAHAK** elected.

SONILAL RAMSAROOP
Returning Officer
Electoral District of CHARLIEVILLE

**ELECTIONS TO THE COUNCIL OF THE CHAGUANAS CORPORATION, 1999
ELECTORAL DISTRICT OF MUNROE ROAD/CARONI SAVANNAH**

POLLING DIVISION	POLLING STATION	VOTES CAST FOR EACH CANDIDATE		REJECTED BALLOTS	VOTES CAST	ELECTORAL LIST
NUMBER	ADDRESS	BOODOO, PILAWTIE P.N.M.	KASMALLY, ROSHAD U.N.C.	NUMBER AT EACH POLLING STATION	NUMBER AT EACH POLLING STATION	NUMBER OF NAMES ON LIST BY POLLING DIVISION
2760-01	CHARLIEVILLE PRESBYTERIAN SCHOOL, CARONI SAVANNAH ROAD, CHARLIEVILLE.	18	234	0	252	1,240
2760-02	CHARLIEVILLE PRESBYTERIAN SCHOOL, CARONI SAVANNAH ROAD, CHARLIEVILLE.	8	227	2	237	
2765-01	MUNROE ROAD GOV'T PRIMARY SCHOOL, MUNROE ROAD, CUNUPIA.	11	200	5	216	1,257
2765-02	MUNROE ROAD GOV'T PRIMARY SCHOOL, MUNROE ROAD, CUNUPIA.	8	270	2	280	
2860	ENDEAVOUR HINDU SCHOOL, RODNEY ROAD, ENDEAVOUR, CHAGUANAS.	7	268	2	277	575
* 2865-01	CHARLIEVILLE A.S.J.A. SCHOOL, CARONI SAVANNAH ROAD, ST. CHARLES VILLAGE, CHARLIEVILLE.	34	167	0	201	1,075
	TOTALS CARRIED FORWARD	86	1,366	11	1,463	4,147

* - Polling Station where the ballots of Special Electors were intermixed (Rule 93, of the Election (Amendment) Rules, 1986).

Appendix I

ELECTIONS TO THE COUNCIL OF THE CHAGUANAS CORPORATION, 1999
ELECTORAL DISTRICT OF MUNROE ROAD/CARONI SAVANNAH

POLLING DIVISION	POLLING STATION	VOTES CAST FOR EACH CANDIDATE		REJECTED BALLOTS	VOTES CAST	ELECTORAL LIST
NUMBER	ADDRESS	BOODOO, PILAWTIE P.N.M.	KASMALLY, ROSHAD U.N.C.	NUMBER AT EACH POLLING STATION	NUMBER AT EACH POLLING STATION	NUMBER OF NAMES ON LIST BY POLLING DIVISION
	TOTALS BROUGHT FORWARD	86	1,366	11	1,463	4,147
2865-02	CHARLIEVILLE A.S.J.A. SCHOOL, CARONI SAVANNAH ROAD, ST. CHARLES VILLAGE, CHARLIEVILLE.	5	136	0	141	
2870-01	CHARLIEVILLE A.S.J.A. SCHOOL, CARONI SAVANNAH ROAD, ST. CHARLES VILLAGE, CHARLIEVILLE.	20	196	0	216	1,283
2870-02	CHARLIEVILLE A.S.J.A. SCHOOL, CARONI SAVANNAH ROAD, ST. CHARLES VILLAGE, CHARLIEVILLE.	17	225	3	245	
2880-01	CHAGUANAS R.C. SCHOOL, HENDERSON STREET, CHAGUANAS.	47	78	0	125	888
2880-02	CHAGUANAS R.C. SCHOOL, HENDERSON STREET, CHAGUANAS.	32	115	1	148	
	TOTALS	207	2,116	15	2,338	6,318

I hereby certify that the foregoing is a Statement of the Poll showing the number of votes cast for each Candidate, and do on this 13th day of July, 1999
declare ROSHAD KASMALLY elected.

SONILAL RAMSAROOP
Returning Officer
Electoral District of MUNROE ROAD/CARONI SAVANNAH

ELECTIONS TO THE COUNCIL OF THE DIEGO MARTIN CORPORATION, 1999
ELECTORAL DISTRICT OF CHAGUARAMAS/GLENCOE

POLLING DIVISION	POLLING STATION	VOTES CAST FOR EACH CANDIDATE		REJECTED BALLOTS	VOTES CAST	ELECTORAL LIST
NUMBER	ADDRESS	RYAN, JANELLE U.N.C.	SINNETTE, NELSON P.N.M.	NUMBER AT EACH POLLING STATION	NUMBER AT EACH POLLING STATION	NUMBER OF NAMES ON LIST BY POLLING DIVISION
0005	GOVERNMENT TRAINING UNIT, WESTERN MAIN ROAD, CHAGUARAMAS.	4	15	0	19	85
0010-01	L.Y.N.C. HALL, CHURCH STREET, CARENAGE.	29	123	3	155	1,182
0010-02	L.Y.N.C. HALL, CHURCH STREET, CARENAGE.	32	90	0	122	
0015	L.Y.N.C. HALL, CHURCH STREET, CARENAGE.	33	134	1	168	510
0020-01	CARENAGE GOVERNMENT PRIMARY SCHOOL, SCHOOL STREET, CARENAGE.	27	184	0	211	1,476
0020-02	CARENAGE GOVERNMENT PRIMARY SCHOOL, SCHOOL STREET, CARENAGE.	45	182	4	231	
0025-01	CARENAGE GOVERNMENT PRIMARY SCHOOL, SCHOOL STREET, CARENAGE.	19	139	0	158	1,054
0025-02	CARENAGE GOVERNMENT PRIMARY SCHOOL, SCHOOL STREET, CARENAGE.	31	163	0	194	
0030-01	POINT CUMANA GOV'T PRIMARY SCHOOL, FITZALLEN STREET, POINT CUMANA.	56	145	0	201	2,042
	TOTALS CARRIED FORWARD	276	1,175	8	1,064	6,349

ELECTIONS TO THE COUNCIL OF THE DIEGO MARTIN CORPORATION, 1999
ELECTORAL DISTRICT OF CHAGUARAMAS/GLENCOE

POLLING DIVISION	POLLING STATION	VOTES CAST FOR EACH CANDIDATE		REJECTED BALLOTS	VOTES CAST	ELECTORAL LIST
NUMBER	ADDRESS	RYAN, JANELLE U.N.C.	SINNETTE, NELSON P.N.M.	NUMBER AT EACH POLLING STATION	NUMBER AT EACH POLLING STATION	NUMBER OF NAMES ON LIST BY POLLING DIVISION
	TOTALS BROUGHT FORWARD	276	1,175	8	1,064	6,349
0030-02	POINT CUMANA GOV'T PRIMARY SCHOOL, FITZALLEN STREET, POINT CUMANA.	29	136	0	165	
* 0030-03	POINT CUMANA GOV'T PRIMARY SCHOOL, FITZALLEN STREET, POINT CUMANA.	59	193	2	254	
0035-01	POINT CUMANA R.C. SCHOOL, BELLERAND STREET, POINT CUMANA.	35	156	5	196	1,208
0035-02	POINT CUMANA R.C. SCHOOL, BELLERAND STREET, POINT CUMANA.	39	174	3	216	
0045-01	ST. ANTHONY'S COLLEGE, MORNE COCO ROAD, WESTMOORINGS.	83	66	0	149	1,418
0045-02	ST. ANTHONY'S COLLEGE, MORNE COCO ROAD, WESTMOORINGS.	55	74	1	130	
	TOTALS	576	1,974	19	2,569	8,975

* - Polling Station where the ballots of Special Electors were intermixed (Rule 93, of the Election (Amendment) Rules, 1986).

I hereby certify that the foregoing is a Statement of the Poll showing the number of votes cast for each Candidate, and do on this 13th day of July, 1999
declare NELSON SINNETTE elected.

LUNA WRIGHT
Returning Officer
Electoral District of CHAGUARAMAS/GLENCOE

ELECTIONS TO THE COUNCIL OF THE DIEGO MARTIN CORPORATION, 1999
ELECTORAL DISTRICT OF GOODWOOD/LA PUERTA

POLLING DIVISION	POLLING STATION	VOTES CAST FOR EACH CANDIDATE		REJECTED BALLOTS	VOTES CAST	ELECTORAL DISTRICT
NUMBER	ADDRESS	HONG, SUSAN P.N.M.	SHEPPARD, GRACE U.N.C.	NUMBER AT EACH POLLING STATION	NUMBER AT EACH POLLING STATION	NUMBER OF NAMES ON LIST BY POLLING DIVISION
* 0040	ST. ANTHONY'S COLLEGE, MORNE COCO ROAD, WESTMOORINGS.	121	29	1	151	426
0041-01	ST. ANTHONY'S COLLEGE, MORNE COCO ROAD, WESTMOORINGS.	80	44	1	125	1,590
0041-02	ST. ANTHONY'S COLLEGE, MORNE COCO ROAD, WESTMOORINGS.	54	40	0	94	
0041-03	ST. ANTHONY'S COLLEGE, MORNE COCO ROAD, WESTMOORINGS.	63	30	0	93	
0070-01	LA PUERTA GOVERNMENT PRIMARY SCHOOL, BROOME STREET, DIEGO MARTIN.	127	17	0	144	1,032
0070-02	LA PUERTA GOVERNMENT PRIMARY SCHOOL, BROOME STREET, DIEGO MARTIN.	112	27	0	139	
0071-01	LA PUERTA GOVERNMENT PRIMARY SCHOOL, BROOME STREET, DIEGO MARTIN.	86	27	0	113	852
0071-02	LA PUERTA GOVERNMENT PRIMARY SCHOOL, BROOME STREET, DIEGO MARTIN.	96	33	1	130	
0075-01	LA PUERTA GOVERNMENT PRIMARY SCHOOL, BROOME STREET, DIEGO MARTIN.	98	22	3	123	931
	TOTALS CARRIED FORWARD	837	269	6	1,112	4,831

* - Polling Station where the ballots of Special Electors were intermixed (Rule 93, of the Election (Amendment) Rules, 1986).

Appendix I

ELECTIONS TO THE COUNCIL OF THE DIEGO MARTIN CORPORATION, 1999
ELECTORAL DISTRICT OF GOODWOOD/LA PUERTA

POLLING DIVISION	POLLING STATION	VOTES CAST FOR EACH CANDIDATE		REJECTED BALLOTS	VOTES CAST	ELECTORAL DISTRICT
NUMBER	ADDRESS	HONG, SUSAN P.N.M.	SHEPPARD, GRACE U.N.C.	NUMBER AT EACH POLLING STATION	NUMBER AT EACH POLLING STATION	NUMBER OF NAMES ON LIST BY POLLING DIVISION
	TOTALS BROUGHT FORWARD	837	269	6	1,112	4,831
0075-02	LA PUERTA GOVERNMENT PRIMARY SCHOOL, BROOME STREET, DIEGO MARTIN.	107	13	1	121	
0076	LA PUERTA GOVERNMENT PRIMARY SCHOOL, BROOME STREET, DIEGO MARTIN.	246	17	0	263	782
0080-01	DIEGO MARTIN GIRLS' R.C. PRIMARY SCHOOL CHURCH STREET, DIEGO MARTIN.	128	44	1	173	2,533
0080-02	DIEGO MARTIN GIRLS' R.C. PRIMARY SCHOOL CHURCH STREET, DIEGO MARTIN.	125	19	0	144	
0080-03	DIEGO MARTIN GIRLS' R.C. PRIMARY SCHOOL CHURCH STREET, DIEGO MARTIN.	91	43	0	134	
0080-04	DIEGO MARTIN GIRLS' R.C. PRIMARY SCHOOL CHURCH STREET, DIEGO MARTIN.	120	51	1	172	
	TOTALS	1,654	456	9	2,119	8,146

I hereby certify that the foregoing is a Statement of the Poll showing the number of votes cast for each Candidate, and do on this 13th day of July, 1999
declare SUSAN HONG elected.

LUNA WRIGHT
Returning Officer
Electoral District of GOODWOOD/LA PUERTA

ELECTIONS TO THE COUNCIL OF THE DIEGO MARTIN CORPORATION, 1999
ELECTORAL DISTRICT OF COVIGNE/RICHPLAIN

POLLING DIVISION	POLLING STATION	VOTES CAST FOR EACH CANDIDATE		REJECTED BALLOTS	VOTES CAST	ELECTORAL LIST
NUMBER	ADDRESS	REECE-LA ROCHE, MARCIA U.N.C.	SHEPPARD, CLAUDIA P.N.M.	NUMBER AT EACH POLLING STATION	NUMBER AT EACH POLLING STATION	NUMBER OF NAMES ON LIST BY POLLING DIVISION
0105-01	DIEGO MARTIN GIRLS' R.C. PRIMARY SCHOOL CHURCH STREET, DIEGO MARTIN.	40	127	0	167	2,540
0105-02	DIEGO MARTIN GIRLS' R.C. PRIMARY SCHOOL CHURCH STREET, DIEGO MARTIN.	26	121	1	148	
0105-03	DIEGO MARTIN GIRLS' R.C. PRIMARY SCHOOL CHURCH STREET, DIEGO MARTIN.	34	107	0	141	
0105-04	DIEGO MARTIN GIRLS' R.C. PRIMARY SCHOOL CHURCH STREET, DIEGO MARTIN.	52	91	0	143	
* 0115-01	NORTH DIEGO MARTIN COMMUNITY CENTRE CHURCH STREET, DIEGO MARTIN.	27	173	0	200	835
0115-02	NORTH DIEGO MARTIN COMMUNITY CENTRE CHURCH STREET, DIEGO MARTIN.	12	125	1	138	
0120-01	DIEGO MARTIN BOYS' R.C. SCHOOL, CAREY STREET, DIEGO MARTIN.	16	185	0	201	2,789
0120-02	DIEGO MARTIN BOYS' R.C. SCHOOL, CAREY STREET, DIEGO MARTIN.	27	176	1	204	
	TOTALS CARRIED FORWARD	234	1,105	3	1,342	6,164

* - Polling Station where the ballots of Special Electors were intermixed (Rule 93, of the Election (Amendment) Rules, 1986).

ELECTIONS TO THE COUNCIL OF THE DIEGO MARTIN CORPORATION, 1999
ELECTORAL DISTRICT OF COVIGNE/RICHPLAIN

POLLING DIVISION	POLLING STATION	VOTES CAST FOR EACH CANDIDATE		REJECTED BALLOTS	VOTES CAST	ELECTORAL LIST
NUMBER	ADDRESS	REECE-LA ROCHE, MARCIA U.N.C.	SHEPPARD, CLAUDIA P.N.M.	NUMBER AT EACH POLLING STATION	NUMBER AT EACH POLLING STATION	NUMBER OF NAMES ON LIST BY POLLING DIVISION
	TOTALS BROUGHT FORWARD	234	1,105	3	1,342	6,164
0120-03	DIEGO MARTIN BOYS' R.C. SCHOOL, CAREY STREET, DIEGO MARTIN.	45	135	1	181	
0120-04	DIEGO MARTIN BOYS' R.C. SCHOOL, CAREY STREET, DIEGO MARTIN.	19	124	1	144	
0125-01	BAGATELLE LOWER GREEN HILL VILLAGE COMMUNITY CENTRE, BAGATELLE ROAD, DIEGO MARTIN.	91	106	0	197	2,079
0125-02	BAGATELLE LOWER GREEN HILL VILLAGE COMMUNITY CENTRE, BAGATELLE ROAD, DIEGO MARTIN.	72	111	0	183	
0125-03	BAGATELLE LOWER GREEN HILL VILLAGE COMMUNITY CENTRE, BAGATELLE ROAD, DIEGO MARTIN.	92	85	1	178	
	TOTALS	553	1,666	6	2,225	8,243

I hereby certify that the foregoing is a Statement of the Poll showing the number of votes cast for each Candidate, and do on this 13th day of July, 1999
declare CLAUDIA SHEPPARD elected.

ASHWIN CREED
Returning Officer
Electoral District of COVIGNE/RICHPLAIN

ELECTIONS TO THE COUNCIL OF THE DIEGO MARTIN CORPORATION, 1999
ELECTORAL DISTRICT OF DIAMONDVALE

POLLING DIVISION	POLLING STATION	VOTES CAST FOR EACH CANDIDATE		REJECTED BALLOTS	VOTES CAST	ELECTORAL LIST
NUMBER	ADDRESS	SIMMONS, GEORGE U.N.C.	WILLIAMS, LEIGHTON P.N.M.	NUMBER AT EACH POLLING STATION	NUMBER AT EACH POLLING STATION	NUMBER OF NAMES ON LIST BY POLLING DIVISION
* 0100	DIEGO MARTIN GOV'T SECONDARY SCHOOL, DIAMOND BOULEVARD, DIEGO MARTIN.	67	142	0	209	690
0102	DIEGO MARTIN GOV'T SECONDARY SCHOOL, DIAMOND BOULEVARD, DIEGO MARTIN.	48	150	0	198	663
0103-01	DIEGO MARTIN GOV'T SECONDARY SCHOOL, DIAMOND BOULEVARD, DIEGO MARTIN.	21	106	0	127	894
0103-02	DIEGO MARTIN GOV'T SECONDARY SCHOOL, DIAMOND BOULEVARD, DIEGO MARTIN.	31	137	0	168	
0104	DIEGO MARTIN GOV'T SECONDARY SCHOOL, DIAMOND BOULEVARD, DIEGO MARTIN.	41	160	2	203	612
0110	DIAMONDVALE GOV'T PRIMARY SCHOOL, AQUAMARINE DRIVE, DIAMONDVALE, DIEGO MARTIN.	28	187	2	217	628
0111-01	DIEGO MARTIN GOV'T PRIMARY SCHOOL, DIEGO MARTIN MAIN ROAD (OPPOSITE ABEL STREET).	35	158	1	194	1,771
0111-02	DIEGO MARTIN GOV'T PRIMARY SCHOOL, DIEGO MARTIN MAIN ROAD (OPPOSITE ABEL STREET).	24	85	0	109	
	TOTALS CARRIED FORWARD	295	1,125	5	1,425	5,258

- 78 -

* - Polling Station where the ballots of Special Electors were intermixed (Rule 93, of the Election (Amendment) Rules, 1986).

Appendix I

ELECTIONS TO THE COUNCIL OF THE DIEGO MARTIN CORPORATION, 1999
ELECTORAL DISTRICT OF DIAMONDVALE

POLLING DIVISION	POLLING STATION	VOTES CAST FOR EACH CANDIDATE		REJECTED BALLOTS	VOTES CAST	ELECTORAL LIST
NUMBER	ADDRESS	SIMMONS, GEORGE U.N.C.	WILLIAMS, LEIGHTON P.N.M.	NUMBER AT EACH POLLING STATION	NUMBER AT EACH POLLING STATION	NUMBER OF NAMES ON LIST BY POLLING DIVISION
	TOTALS BROUGHT FORWARD	295	1,125	5	1,425	5,258
0111-03	DIEGO MARTIN JUNIOR SEC. SCHOOL, ST. LUCIEN ROAD, DIEGO MARTIN.	86	98	1	185	
0112	DIAMONDVALE GOV'T PRIMARY SCHOOL, AQUAMARINE DRIVE, DIAMONDVALE, DIEGO MARTIN.	25	213	3	241	670
0113-01	DIAMONDVALE GOV'T PRIMARY SCHOOL, AQUAMARINE DRIVE, DIAMONDVALE, DIEGO MARTIN.	41	221	2	264	1,153
0113-02	DIAMONDVALE GOV'T PRIMARY SCHOOL, AQUAMARINE DRIVE, DIAMONDVALE, DIEGO MARTIN.	34	191	0	225	
0114-01	DIAMONDVALE GOV'T PRIMARY SCHOOL, AQUAMARINE DRIVE, DIAMONDVALE, DIEGO MARTIN.	29	148	1	178	956
0114-02	DIAMONDVALE GOV'T PRIMARY SCHOOL, AQUAMARINE DRIVE, DIAMONDVALE, DIEGO MARTIN.	25	112	2	139	
	TOTALS	535	2,108	14	2,657	8,037

I hereby certify that the foregoing is a Statement of the Poll showing the number of votes cast for each Candidate, and do on this 13th day of July, 1999
declare LEIGHTON WILLIAMS elected.

ASHWIN CREED
Returning Officer
Electoral District of DIAMONDVALE

ELECTIONS TO THE COUNCIL OF THE DIEGO MARTIN CORPORATION, 1999
ELECTORAL DISTRICT OF MORNE COCO/ALYCE GLEN

POLLING DIVISION	POLLING STATION	VOTES CAST FOR EACH CANDIDATE		REJECTED BALLOTS	VOTES CAST	ELECTORAL LIST
NUMBER	ADDRESS	GEORGE, LYNDON P.N.M.	NEWALLO, GERARD U.N.C.	NUMBER AT EACH POLLING STATION	NUMBER AT EACH POLLING STATION	NUMBER OF NAMES ON LIST BY POLLING DIVISION
0055	FOUR ROADS GOV'T PRIMARY SCHOOL, UNION ROAD, FOUR ROADS, DIEGO MARTIN.	124	24	0	148	527
0060-01	BRYN MAWR PRIVATE SCHOOL, MORNE COCO ROAD, PETIT VALLEY.	103	21	0	124	994
0060-02	BRYN MAWR PRIVATE SCHOOL, MORNE COCO ROAD, PETIT VALLEY.	96	40	0	136	
* 0085	CRYSTAL STREAM GOV'T PRIMARY SCHOOL, CRYSTAL STREAM AVENUE, DIEGO MARTIN.	133	35	2	170	587
0086-01	CRYSTAL STREAM GOV'T PRIMARY SCHOOL, CRYSTAL STREAM AVENUE, DIEGO MARTIN.	54	59	1	114	966
0086-02	CRYSTAL STREAM GOV'T PRIMARY SCHOOL, CRYSTAL STREAM AVENUE, DIEGO MARTIN.	58	57	0	115	
0095-01	WESTPORT PRIMARY S.D.A. SCHOOL, CHOW QUAN AVENUE, DIEGO MARTIN.	106	32	0	138	936
0095-02	WESTPORT PRIMARY S.D.A. SCHOOL, CHOW QUAN AVENUE, DIEGO MARTIN.	78	29	0	107	
	TOTALS CARRIED FORWARD	752	297	3	945	4,010

* - Polling Station where the ballots of Special Electors were intermixed (Rule 93, of the Election (Amendment) Rules, 1986).

Appendix I

ELECTIONS TO THE COUNCIL OF THE DIEGO MARTIN CORPORATION, 1999
ELECTORAL DISTRICT OF MORNE COCO/ALYCE GLEN

POLLING DIVISION	POLLING STATION	VOTES CAST FOR EACH CANDIDATE		REJECTED BALLOTS	VOTES CAST	ELECTORAL LIST
NUMBER	ADDRESS	GEORGE, LYNDON P.N.M.	NEWALLO, GERARD U.N.C.	NUMBER AT EACH POLLING STATION	NUMBER AT EACH POLLING STATION	NUMBER OF NAMES ON LIST BY POLLING DIVISION
	TOTALS BROUGHT FORWARD	752	297	3	945	4,010
0160-01	PETIT VALLEY BOYS' R.C. SCHOOL, MORNE COCO ROAD, PETIT VALLEY.	174	47	1	222	4,508
0160-02	PETIT VALLEY BOYS' R.C. SCHOOL, MORNE COCO ROAD, PETIT VALLEY.	157	48	5	210	
0160-03	PETIT VALLEY BOYS' R.C. SCHOOL, MORNE COCO ROAD, PETIT VALLEY.	157	33	0	190	
0160-04	SIMEON ROAD YOUTH CENTRE, SPARROW DRIVE, SIMEON ROAD, PETIT VALLEY.	156	20	2	178	
0160-05	SIMEON ROAD YOUTH CENTRE, SPARROW DRIVE, SIMEON ROAD, PETIT VALLEY.	129	22	5	156	
0160-06	SIMEON ROAD YOUTH CENTRE, SPARROW DRIVE, SIMEON ROAD, PETIT VALLEY.	132	12	3	147	
	TOTALS	1,657	479	19	2,155	8,518

I hereby certify that the foregoing is a Statement of the Poll showing the number of votes cast for each Candidate, and do on this 13th day of July, 1999
declare LYNDON GEORGE elected.

DAPHNE MOORE
Returning Officer
Electoral District of MORNE COCO/ALYCE GLEN

ELECTIONS TO THE COUNCIL OF THE DIEGO MARTIN CORPORATION, 1999
ELECTORAL DISTRICT OF PETIT VALLEY/COCORITE

POLLING DIVISION	POLLING STATION	VOTES CAST FOR EACH CANDIDATE		REJECTED BALLOTS	VOTES CAST	ELECTORAL LIST
NUMBER	ADDRESS	FLETCHER, MICHELLE U.N.C.	HINDS, IRENE P.N.M.	NUMBER AT EACH POLLING STATION	NUMBER AT EACH POLLING STATION	NUMBER OF NAMES ON LIST BY POLLING DIVISION
0050-01	ST. ANTHONY'S COLLEGE, MORNE COCO ROAD, WESTMOORINGS.	28	59	0	87	937
0050-02	ST. ANTHONY'S COLLEGE, MORNE COCO ROAD, WESTMOORINGS.	44	37	4	85	
0051-01	FOUR ROADS GOV'T PRIMARY SCHOOL, UNION ROAD, FOUR ROADS, DIEGO MARTIN.	19	159	0	178	1,385
0051-02	FOUR ROADS GOV'T PRIMARY SCHOOL, UNION ROAD, FOUR ROADS, DIEGO MARTIN.	28	123	0	151	
0065-01	BRYN MAWR PRIVATE SCHOOL, MORNE COCO ROAD, PETIT VALLEY.	60	76	0	136	1,148
0065-02	BRYN MAWR PRIVATE SCHOOL, MORNE COCO ROAD, PETIT VALLEY.	46	106	1	153	
0066	CRYSTAL STREAM GOV'T PRIMARY SCHOOL, CRYSTAL STREAM AVENUE, DIEGO MARTIN.	62	114	0	176	810
	TOTALS CARRIED FORWARD	287	674	5	966	4,280

**ELECTIONS TO THE COUNCIL OF THE DIEGO MARTIN CORPORATION, 1999
ELECTORAL DISTRICT OF PETIT VALLEY/COCORITE**

POLLING DIVISION	POLLING STATION	VOTES CAST FOR EACH CANDIDATE		REJECTED BALLOTS	VOTES CAST	ELECTORAL LIST
NUMBER	ADDRESS	FLETCHER, MICHELLE U.N.C.	HINDS, IRENE P.N.M.	NUMBER AT EACH POLLING STATION	NUMBER AT EACH POLLING STATION	NUMBER OF NAMES ON LIST BY POLLING DIVISION
	TOTALS BROUGHT FORWARD	287	674	5	966	4,280
* 0230-01	COCORITE GOV'T PRIMARY SCHOOL, 5, LADY HOCHOY CIRCULAR ROAD, COCORITE.	51	181	0	232	4,149
0230-02	COCORITE GOV'T PRIMARY SCHOOL, 5, LADY HOCHOY CIRCULAR ROAD, COCORITE.	37	159	0	196	
0230-03	COCORITE GOV'T PRIMARY SCHOOL, 5, LADY HOCHOY CIRCULAR ROAD, COCORITE.	47	162	2	211	
0230-04	COCORITE GOV'T PRIMARY SCHOOL, 5, LADY HOCHOY CIRCULAR ROAD, COCORITE.	59	179	1	239	
0230-05	PORT OF SPAIN CORPORATION BUILDING, GEORGE CABRAL STREET, ST. JAMES.	39	113	0	152	
0230-06	PORT OF SPAIN CORPORATION BUILDING, GEORGE CABRAL STREET, ST. JAMES.	23	103	2	128	
	TOTALS	543	1,571	10	2,124	8,429

* - Polling Station where the ballots of Special Electors were intermixed (Rule 93, of the Election (Amendment) Rules, 1986).

I hereby certify that the foregoing is a Statement of the Poll showing the number of votes cast for each Candidate, and do on this 13th day of July, 1999
declare IRENE HINDS elected.

DAPHNE MOORE
Returning Officer
Electoral District of PETIT VALLEY/COCORITE

ELECTIONS TO THE COUNCIL OF THE DIEGO MARTIN CORPORATION, 1999
ELECTORAL DISTRICT OF ST. LUCIEN/CAMERON HILL

POLLING DIVISION	POLLING STATION	VOTES CAST FOR EACH CANDIDATE		REJECTED BALLOTS	VOTES CAST	ELECTORAL LIST
NUMBER	ADDRESS	LETREN, ANNE U.N.C.	TYSON, HERBERT P.N.M.	NUMBER AT EACH POLLING STATION	NUMBER AT EACH POLLING STATION	NUMBER OF NAMES ON LIST BY POLLING DIVISION
* 0090	PETIT VALLEY GIRLS' R.C. SCHOOL, MORNE COCO ROAD, PETIT VALLEY.	65	149	2	216	686
0130-01	DIEGO MARTIN JUNIOR SEC. SCHOOL, ST. LUCIEN ROAD, DIEGO MARTIN.	69	87	0	156	1,191
0130-02	DIEGO MARTIN JUNIOR SEC. SCHOOL, ST. LUCIEN ROAD, DIEGO MARTIN.	62	84	1	147	
0131-01	DIEGO MARTIN JUNIOR SEC. SCHOOL, ST. LUCIEN ROAD, DIEGO MARTIN.	41	139	0	180	2,759
0131-02	DIEGO MARTIN JUNIOR SEC. SCHOOL, ST. LUCIEN ROAD, DIEGO MARTIN.	37	139	0	176	
0131-03	DIEGO MARTIN JUNIOR SEC. SCHOOL, ST. LUCIEN ROAD, DIEGO MARTIN.	57	139	1	197	
0131-04	DIEGO MARTIN JUNIOR SEC. SCHOOL, ST. LUCIEN ROAD, DIEGO MARTIN.	51	165	3	219	
	TOTALS CARRIED FORWARD	382	902	7	1,291	4,636

* - Polling Station where the ballots of Special Electors were intermixed (Rule 93, of the Election (Amendment) Rules, 1986).

Appendix I

ELECTIONS TO THE COUNCIL OF THE DIEGO MARTIN CORPORATION, 1999
ELECTORAL DISTRICT OF ST. LUCIEN/CAMERON HILL

POLLING DIVISION	POLLING STATION	VOTES CAST FOR EACH CANDIDATE		REJECTED BALLOTS	VOTES CAST	ELECTORAL LIST
NUMBER	ADDRESS	LETREN, ANNE U.N.C.	TYSON, HERBERT P.N.M.	NUMBER AT EACH POLLING STATION	NUMBER AT EACH POLLING STATION	NUMBER OF NAMES ON LIST BY POLLING DIVISION
	TOTALS BROUGHT FORWARD	382	902	7	1,291	4,636
0150-01	PARAMIN R.C. SCHOOL, PARAMIN VILLAGE, MARAVAL.	58	109	2	169	1,615
0150-02	PARAMIN R.C. SCHOOL, PARAMIN VILLAGE, MARAVAL.	65	95	4	164	
0150-03	PARAMIN R.C. SCHOOL, PARAMIN VILLAGE, MARAVAL.	52	102	0	154	
0155-01	PETIT VALLEY GIRLS' R.C. SCHOOL, MORNE COCO ROAD, PETIT VALLEY.	54	149	3	206	1,894
0155-02	PETIT VALLEY GIRLS' R.C. SCHOOL, MORNE COCO ROAD, PETIT VALLEY.	45	135	2	182	
0155-03	PETIT VALLEY GIRLS' R.C. SCHOOL, MORNE COCO ROAD, PETIT VALLEY.	36	124	1	161	
	TOTALS	692	1,616	19	2,327	8,145

I hereby certify that the foregoing is a Statement of the Poll showing the number of votes cast for each Candidate, and do on this 13th day of July, 1999
declare HERBERT TYSON elected.

DONALD LITTLE
Returning Officer
Electoral District of ST. LUCIEN/CAMERON HILL

ELECTIONS TO THE COUNCIL OF THE DIEGO MARTIN CORPORATION, 1999
ELECTORAL DISTRICT OF MOKA/BOISSIERE NO. 2

POLLING DIVISION	POLLING STATION	VOTES CAST FOR EACH CANDIDATE		REJECTED BALLOTS	VOTES CAST	ELECTORAL LIST
NUMBER	ADDRESS	MARTINEZ, JOEL P.N.M.	SYLVESTER, HUGH GARTH U.N.C.	NUMBER AT EACH POLLING STATION	NUMBER AT EACH POLLING STATION	NUMBER OF NAMES ON LIST BY POLLING DIVISION
0140-01	PARAMIN R.C. CHURCH HALL, PARAMIN VILLAGE, MARAVAL.	208	174	7	389	1,475
0140-02	PARAMIN R.C. CHURCH HALL, PARAMIN VILLAGE, MARAVAL.	159	189	2	350	
0145-01	MARAVAL COMMUNITY CENTRE, MORNE COCO ROAD, MARAVAL.	73	37	0	110	900
0145-02	MARAVAL COMMUNITY CENTRE, MORNE COCO ROAD, MARAVAL.	74	44	0	118	
* 0165-01	LA SEIVA R.C. SCHOOL, LA SEIVA TERRACE, SADDLE ROAD, MARAVAL.	92	77	3	172	1,582
0165-02	LA SEIVA R.C. SCHOOL, LA SEIVA TERRACE, SADDLE ROAD, MARAVAL.	84	86	0	170	
0165-03	LA SEIVA R.C. SCHOOL, LA SEIVA TERRACE, SADDLE ROAD, MARAVAL.	67	89	4	160	
	TOTALS CARRIED FORWARD	757	696	16	1,469	3,957

* - Polling Station where the ballots of Special Electors were intermixed (Rule 93, of the Election (Amendment) Rules, 1986).

ELECTIONS TO THE COUNCIL OF THE DIEGO MARTIN CORPORATION, 1999
ELECTORAL DISTRICT OF MOKA/BOISSIERE NO. 2

POLLING DIVISION	POLLING STATION	VOTES CAST FOR EACH CANDIDATE		REJECTED BALLOTS	VOTES CAST	ELECTORAL LIST
NUMBER	ADDRESS	MARTINEZ, JOEL P.N.M.	SYLVESTER, HUGH GARTH U.N.C.	NUMBER AT EACH POLLING STATION	NUMBER AT EACH POLLING STATION	NUMBER OF NAMES ON LIST BY POLLING DIVISION
	TOTALS BROUGHT FORWARD	757	696	16	1,469	3,957
0170-01	MARAVAL COMMUNITY CENTRE, MORNE COCO ROAD, MARAVAL.	156	51	2	209	1,452
0170-02	MARAVAL COMMUNITY CENTRE, MORNE COCO ROAD, MARAVAL.	148	63	10	221	
0175-01	MARAVAL CATHOLIC FRIENDLY SOCIETY, MORNE COCO ROAD, MARAVAL.	97	31	1	129	875
0175-02	MARAVAL CATHOLIC FRIENDLY SOCIETY, MORNE COCO ROAD, MARAVAL.	75	39	2	116	
0180	MARAVAL COMMUNITY CENTRE, MORNE COCO ROAD, MARAVAL.	150	78	0	228	795
0185	ST. ANDREW'S PREPARATORY SCHOOL, 16, VALLETON AVENUE, MARAVAL.	107	79	0	186	501
	TOTALS	1,490	1,037	31	2,558	7,580

I hereby certify that the foregoing is a Statement of the Poll showing the number of votes cast for each Candidate, and do on this 13th day of July, 1999
 declare JOEL MARTINEZ elected.

DONALD LITTLE
 Returning Officer
 Electoral District of MOKA/BOISSIERE NO. 2

ELECTIONS TO THE COUNCIL OF THE DIEGO MARTIN CORPORATION, 1999
ELECTORAL DISTRICT OF BELLEVUE/BOISSIERE NO. 1

POLLING DIVISION	POLLING STATION	VOTES CAST FOR EACH CANDIDATE		REJECTED BALLOTS	VOTES CAST	ELECTORAL LIST
NUMBER	ADDRESS	MARCELLE, DARIAN P.N.M.	SANDERSON, EDRIC U.N.C.	NUMBER AT EACH POLLING STATION	NUMBER AT EACH POLLING STATION	NUMBER OF NAMES ON LIST BY POLLING DIVISION
0190-01	BOISSIERE VILLAGE R.C. SCHOOL, VALLOT STREET, BOISSIERE NO. 1.	32	69	5	106	844
0190-02	BOISSIERE VILLAGE R.C. SCHOOL, VALLOT STREET, BOISSIERE NO. 1.	49	69	0	118	
* 0195	BOISSIERE VILLAGE R.C. SCHOOL, VALLOT STREET, BOISSIERE NO. 1.	43	12	2	57	96
0205	BLACKMANS' PRIVATE SCHOOL, 14A, SADDLE ROAD, MARAVAL.	43	21	0	64	287
0207-01	ST. ANDREW'S PREPARATORY SCHOOL, 16, VALLETON AVENUE, MARAVAL.	62	45	1	108	913
0207-02	ST. ANDREW'S PREPARATORY SCHOOL, 16, VALLETON AVENUE, MARAVAL.	54	54	1	109	
0210-01	ASCENSION ANGLICAN SCHOOL, SCHOOL ROAD, BELLEVUE, LONG CIRCULAR.	74	45	2	121	808
0210-02	ASCENSION ANGLICAN SCHOOL, SCHOOL ROAD, BELLEVUE, LONG CIRCULAR.	52	56	3	111	
0215-01	DIBE/BELLEVUE/DUNDONALD HILL COMMUNITY CENTRE, POLE 8, BELLEVUE TERRACE, LONG CIRCULAR.	119	33	6	158	1,320
	TOTALS CARRIED FORWARD	528	404	20	952	4,268

* - Polling Station where the ballots of Special Electors were intermixed (Rule 93, of the Election (Amendment) Rules, 1986).

Appendix I

ELECTIONS TO THE COUNCIL OF THE DIEGO MARTIN CORPORATION, 1999
ELECTORAL DISTRICT OF BELLEVUE/BOISSIERE NO. 1

POLLING DIVISION	POLLING STATION	VOTES CAST FOR EACH CANDIDATE		REJECTED BALLOTS	VOTES CAST	ELECTORAL LIST
NUMBER	ADDRESS	MARCELLE, DARIAN P.N.M.	SANDERSON, EDRIC U.N.C.	NUMBER AT EACH POLLING STATION	NUMBER AT EACH POLLING STATION	NUMBER OF NAMES ON LIST BY POLLING DIVISION
	TOTALS BROUGHT FORWARD	528	404	20	952	4,268
0215-02	DIBE/BELLEVUE/DUNDONALD HILL COMMUNITY CENTRE, POLE 8, BELLEVUE TERRACE, LONG CIRCULAR.	134	25	1	160	
0219-01	ASCENSION ANGLICAN SCHOOL, SCHOOL ROAD, BELLEVUE, LONG CIRCULAR.	187	63	1	251	1,325
0219-02	ASCENSION ANGLICAN SCHOOL, SCHOOL ROAD, BELLEVUE, LONG CIRCULAR.	111	60	1	172	
0220-01	DIBE/BELLEVUE/DUNDONALD HILL COMMUNITY CENTRE, POLE 8, BELLEVUE TERRACE, LONG CIRCULAR.	101	22	0	123	806
0220-02	DIBE/BELLEVUE/DUNDONALD HILL COMMUNITY CENTRE, POLE 8, BELLEVUE TERRACE, LONG CIRCULAR.	96	7	2	105	
0225-01	UPPER BOURNES ROAD COMMUNITY CENTRE BACK STREET, UPPER BOURNES ROAD, ST. JAMES.	186	33	4	223	1,411
0225-02	UPPER BOURNES ROAD COMMUNITY CENTRE BACK STREET, UPPER BOURNES ROAD, ST. JAMES.	137	29	1	167	
	TOTALS	1,480	643	30	2,153	7,810

I hereby certify that the foregoing is a Statement of the Poll showing the number of votes cast for each Candidate, and do on this 13th day of July, 1999 declare DARIAN MARCELLE elected.

DONALD LITTLE
Returning Officer
Electoral District of BELLEVUE/BOISSIERE NO. 1

ELECTIONS TO THE COUNCIL OF THE SAN JUAN/LAVENTILLE CORPORATION, 1999
ELECTORAL DISTRICT OF MARACAS BAY/SANTA CRUZ/LA FILLETTE

POLLING DIVISION	POLLING STATION	VOTES CAST FOR EACH CANDIDATE		REJECTED BALLOTS	VOTES CAST	ELECTORAL LIST
NUMBER	ADDRESS	JUMAN, FAZAL U.N.C.	NICHOLAS, HENRY P.N.M.	NUMBER AT EACH POLLING STATION	NUMBER AT EACH POLLING STATION	NUMBER OF NAMES ON LIST BY POLLING DIVISION
0920-01	SANTA CRUZ R.C. PRIMARY SCHOOL, SADDLE ROAD, SANTA CRUZ.	17	121	0	138	1,720
0920-02	SANTA CRUZ R.C. PRIMARY SCHOOL, SADDLE ROAD, SANTA CRUZ.	40	194	2	236	
0920-03	SANTA CRUZ R.C. PRIMARY SCHOOL, SADDLE ROAD, SANTA CRUZ.	29	137	8	174	
0925-01	LA PASTORA GOVERNMENT SCHOOL, LA PASTORA MAIN ROAD, SANTA CRUZ.	86	96	5	187	1,447
0925-02	LA PASTORA GOVERNMENT SCHOOL, LA PASTORA MAIN ROAD, SANTA CRUZ.	132	73	3	208	
0930	TIDCO TOURISM OFFICE, GRAND POND ROAD, MARACAS BAY, MARACAS.	44	24	0	68	296
0935-01	LA PASTORA COMMUNITY CENTRE, CAPRIATA AND LA PASTORA MAIN ROAD, SOCONUSCO NO. 1.	24	130	0	154	901
	TOTALS CARRIED FORWARD	372	775	18	1,165	4,364

ELECTIONS TO THE COUNCIL OF THE SAN JUAN/LAVENTILLE CORPORATION, 1999
ELECTORAL DISTRICT OF MARACAS BAY/SANTA CRUZ/LA FILLETTE

POLLING DIVISION	POLLING STATION	VOTES CAST FOR EACH CANDIDATE		REJECTED BALLOTS	VOTES CAST	ELECTORAL LIST
NUMBER	ADDRESS	JUMAN, FAZAL U.N.C.	NICHOLAS, HENRY P.N.M.	NUMBER AT EACH POLLING STATION	NUMBER AT EACH POLLING STATION	NUMBER OF NAMES ON LIST BY POLLING DIVISION
	TOTALS BROUGHT FORWARD	372	775	18	1,165	4,364
0935-02	LA PASTORA COMMUNITY CENTRE, CAPRIATA AND LA PASTORA MAIN ROAD, SOCONUSCO NO. 1.	43	89	4	136	
0940	SANTA CRUZ R.C. PRIMARY SCHOOL, SADDLE ROAD, SANTA CRUZ.	68	161	3	232	736
0945-01	SANTA CRUZ R.C. PRIMARY SCHOOL, SADDLE ROAD, SANTA CRUZ.	21	183	2	206	1,655
0945-02	SANTA CRUZ R.C. PRIMARY SCHOOL, SADDLE ROAD, SANTA CRUZ.	22	126	1	149	
0945-03	SANTA CRUZ R.C. PRIMARY SCHOOL, SADDLE ROAD, SANTA CRUZ.	29	149	0	178	
* 0950-01	SCHOOL FOR THE BLIND, SADDLE ROAD, SANTA CRUZ.	60	222	1	283	2,143
0950-02	SCHOOL FOR THE BLIND, SADDLE ROAD, SANTA CRUZ.	60	112	6	178	
	TOTALS CARRIED FORWARD	675	1,817	35	2,527	8,898

* - Polling Station where the ballots of Special Electors were intermixed (Rule 93, of the Election (Amendment) Rules, 1986).

ELECTIONS TO THE COUNCIL OF THE SAN JUAN/LAVENTILLE CORPORATION, 1999
ELECTORAL DISTRICT OF MARACAS BAY/SANTA CRUZ/LA FILLETTE

POLLING DIVISION	POLLING STATION	VOTES CAST FOR EACH CANDIDATE		REJECTED BALLOTS	VOTES CAST	ELECTORAL LIST
NUMBER	ADDRESS	JUMAN, FAZAL U.N.C.	NICHOLAS, HENRY P.N.M.	NUMBER AT EACH POLLING STATION	NUMBER AT EACH POLLING STATION	NUMBER OF NAMES ON LIST BY POLLING DIVISION
	TOTALS BROUGHT FORWARD	675	1,817	35	2,527	8,898
0950-03	SCHOOL FOR THE BLIND, SADDLE ROAD, SANTA CRUZ.	61	119	0	180	
1905	LAS CUEVAS GOVERNMENT SCHOOL, LAS CUEVAS.	43	87	1	131	458
1910	LA FILLETTE R.C. SCHOOL, NORTH COAST ROAD, LA FILLETTE.	17	62	4	83	249
	TOTALS	796	2,085	40	2,921	9,605

-92-

I hereby certify that the foregoing is a Statement of the Poll showing the number of votes cast for each Candidate, and do on this 13th day of July, 1999 declare HENRY NICHOLAS elected.

CLARENCE LEACH
Returning Officer
Electoral District of MARACAS BAY/SANTA CRUZ/LA FILLETTE

Appendix I

ELECTIONS TO THE COUNCIL OF THE SAN JUAN/LAVENTILLE CORPORATION, 1999
ELECTORAL DISTRICT OF FEBEAU/BOURG MULATRESSE

POLLING DIVISION	POLLING STATION	VOTES CAST FOR EACH CANDIDATE		REJECTED BALLOTS	VOTES CAST	ELECTORAL LIST
NUMBER	ADDRESS	ROBERTS, ANTHONY P.N.M.	WORRELL, GAIL U.N.C.	NUMBER AT EACH POLLING STATION	NUMBER AT EACH POLLING STATION	NUMBER OF NAMES ON LIST BY POLLING DIVISION
* 1010-01	SAN JUAN SENIOR COMP. SCHOOL, BOURG MULATRESSE, SAN JUAN.	211	24	3	238	2,110
1010-02	SAN JUAN SENIOR COMP. SCHOOL, BOURG MULATRESSE, SAN JUAN.	184	26	1	211	
1010-03	SAN JUAN SENIOR COMP. SCHOOL, BOURG MULATRESSE, SAN JUAN.	152	20	6	178	
1015-01	SAN JUAN SENIOR COMP. SCHOOL, BOURG MULATRESSE, SAN JUAN.	160	44	2	206	2,549
1015-02	SAN JUAN SENIOR COMP. SCHOOL, BOURG MULATRESSE, SAN JUAN.	177	36	1	214	
1015-03	SAN JUAN SENIOR COMP. SCHOOL, BOURG MULATRESSE, SAN JUAN.	128	46	4	178	
1015-04	SAN JUAN SENIOR COMP. SCHOOL, BOURG MULATRESSE, SAN JUAN.	110	41	1	152	
1020-01	BOURG MULATRESSE R.C. SCHOOL, BOURG MULATRESSE, SAN JUAN.	160	76	8	244	1,294
	TOTALS CARRIED FORWARD	1,282	313	26	1,621	5,953

* - Polling Station where the ballots of Special Electors were intermixed (Rule 93, of the Election (Amendment) Rules, 1986).

ELECTIONS TO THE COUNCIL OF THE SAN JUAN/LAVENTILLE CORPORATION, 1999
ELECTORAL DISTRICT OF FEBEAU/BOURG MULATRESSE

POLLING DIVISION	POLLING STATION	VOTES CAST FOR EACH CANDIDATE		REJECTED BALLOTS	VOTES CAST	ELECTORAL LIST
NUMBER	ADDRESS	ROBERTS, ANTHONY P.N.M.	WORRELL, GAIL U.N.C.	NUMBER AT EACH POLLING STATION	NUMBER AT EACH POLLING STATION	NUMBER OF NAMES ON LIST BY POLLING DIVISION
	TOTALS BROUGHT FORWARD	1,282	313	26	1,621	5,953
1020-02	BOURG MULATRESSE R.C. SCHOOL, BOURG MULATRESSE, SAN JUAN.	147	73	1	221	
1025-01	BOURG MULATRESSE R.C. SCHOOL, BOURG MULATRESSE, SAN JUAN.	113	39	4	156	1,289
1025-02	BOURG MULATRESSE R.C. SCHOOL, BOURG MULATRESSE, SAN JUAN.	139	50	3	192	
1095-01	SAN JUAN GOV'T SECONDARY SCHOOL, MOREAU ROAD, SAN JUAN.	102	30	0	132	841
1095-02	SAN JUAN GOV'T SECONDARY SCHOOL, MOREAU ROAD, SAN JUAN.	94	47	1	142	
1140-01	SAN JUAN GOV'T SECONDARY SCHOOL, MOREAU ROAD, SAN JUAN.	154	24	1	179	1,460
1140-02	SAN JUAN GOV'T SECONDARY SCHOOL, MOREAU ROAD, SAN JUAN.	175	41	1	217	
	TOTALS	2,206	617	37	2,860	9,543

I hereby certify that the foregoing is a Statement of the Poll showing the number of votes cast for each Candidate, and do on this 13th day of July, 1999
declare ANTHONY ROBERTS elected.

CLARENCE LEACH
Returning Officer
Electoral District of FEBEAU/BOURG MULATRESSE

ELECTIONS TO THE COUNCIL OF THE SAN JUAN/LAVENTILLE CORPORATION, 1999
ELECTORAL DISTRICT OF MORVANT/UPPER MALICK

POLLING DIVISION	POLLING STATION	VOTES CAST FOR EACH CANDIDATE		REJECTED BALLOTS	VOTES CAST	ELECTORAL LIST
NUMBER	ADDRESS	REYES, JEFFREY P.N.M.	WICKHAM, RICARDO U.N.C.	NUMBER AT EACH POLLING STATION	NUMBER AT EACH POLLING STATION	NUMBER OF NAMES ON LIST BY POLLING DIVISION
0995	ST. DOMINIC'S R.C. SCHOOL, TAPANA STREET, MORVANT.	138	35	1	174	540
1000-01	MORVANT E.C. SCHOOL, DOS SANTOS STREET, MORVANT.	181	24	1	206	1,365
1000-02	MORVANT E.C. SCHOOL, DOS SANTOS STREET, MORVANT.	177	25	0	202	
1005-01	MORVANT CENTRAL PRIMARY SCHOOL, CIPRIANI STREET, MORVANT.	94	18	1	113	2,126
1005-02	MORVANT CENTRAL PRIMARY SCHOOL, CIPRIANI STREET, MORVANT.	165	36	3	204	
1005-03	MORVANT CENTRAL PRIMARY SCHOOL, CIPRIANI STREET, MORVANT.	87	30	0	117	
* 1145-01	MALICK SENIOR COMP. SCHOOL, COCONUT DRIVE, MORVANT.	124	37	2	163	4,331
	TOTALS CARRIED FORWARD	966	205	8	1,179	8,362

* - Polling Station where the ballots of Special Electors were intermixed (Rule 93, of the Election (Amendment) Rules, 1986).

ELECTIONS TO THE COUNCIL OF THE SAN JUAN/LAVENTILLE CORPORATION, 1999
ELECTORAL DISTRICT OF MORVANT/UPPER MALICK

POLLING DIVISION	POLLING STATION	VOTES CAST FOR EACH CANDIDATE		REJECTED BALLOTS	VOTES CAST	ELECTORAL LIST
NUMBER	ADDRESS	REYES, JEFFREY P.N.M.	WICKHAM, RICARDO U.N.C.	NUMBER AT EACH POLLING STATION	NUMBER AT EACH POLLING STATION	NUMBER OF NAMES ON LIST BY POLLING DIVISION
	TOTALS BROUGHT FORWARD	966	205	8	1,179	8,362
1145-02	MALICK SENIOR COMP. SCHOOL, COCONUT DRIVE, MORVANT.	160	46	8	214	
1145-03	MALICK SENIOR COMP. SCHOOL, COCONUT DRIVE, MORVANT.	172	55	0	227	
1145-04	MALICK SENIOR COMP. SCHOOL, COCONUT DRIVE, MORVANT.	151	38	2	191	
1145-05	MALICK SENIOR COMP. SCHOOL, COCONUT DRIVE, MORVANT.	135	56	2	193	
1145-06	MALICK SENIOR COMP. SCHOOL, COCONUT DRIVE, MORVANT.	170	53	0	223	
1175-01	MALICK SENIOR COMP. SCHOOL, COCONUT DRIVE, MORVANT.	175	25	0	200	1,233
1175-02	MALICK SENIOR COMP. SCHOOL, COCONUT DRIVE, MORVANT.	136	21	4	161	
	TOTALS CARRIED FORWARD	2,065	499	24	2,588	9,595

ELECTIONS TO THE COUNCIL OF THE SAN JUAN/LAVENTILLE CORPORATION, 1999
ELECTORAL DISTRICT OF MORVANT/UPPER MALICK

POLLING DIVISION	POLLING STATION	VOTES CAST FOR EACH CANDIDATE		REJECTED BALLOTS	VOTES CAST	ELECTORAL LIST
NUMBER	ADDRESS	REYES, JEFFREY P.N.M.	WICKHAM, RICARDO U.N.C.	NUMBER AT EACH POLLING STATION	NUMBER AT EACH POLLING STATION	NUMBER OF NAMES ON LIST BY POLLING DIVISION
	TOTALS BROUGHT FORWARD	2,065	499	24	2,588	9,595
1180	MORVANT CENTRAL PRIMARY SCHOOL, CIPRIANI STREET, MORVANT.	119	13	2	134	454
1205-01	CHINAPOO GOV'T PRIMARY SCHOOL, LAVENTILLE ROAD, CHINAPOO.	94	20	2	116	920
1205-02	CHINAPOO GOV'T PRIMARY SCHOOL, LAVENTILLE ROAD, CHINAPOO.	95	21	4	120	
	TOTALS	2,373	553	32	2,958	10,969

I hereby certify that the foregoing is a Statement of the Poll showing the number of votes cast for each Candidate, and do on this 13th day of July, 1999
declare JEFFREY REYES elected.

STEPHEN CREESE
Returning Officer
Electoral District of MORVANT/UPPER MALICK

ELECTIONS TO THE COUNCIL OF THE SAN JUAN/LAVENTILLE CORPORATION, 1999
ELECTORAL DISTRICT OF SAN JUAN WEST/CALEDONIA

POLLING DIVISION	POLLING STATION	VOTES CAST FOR EACH CANDIDATE		REJECTED BALLOTS	VOTES CAST	ELECTORAL LIST
NUMBER	ADDRESS	BORRIS, HARVEY P.N.M.	FRANCIS, SEAN U.N.C.	NUMBER AT EACH POLLING STATION	NUMBER AT EACH POLLING STATION	NUMBER OF NAMES ON LIST BY POLLING DIVISION
1100	FEBEAU GOVERNMENT SCHOOL, SADDLE ROAD, CONCORD VILLAGE, SAN JUAN.	86	42	0	128	459
1105	SEVENTH DAY ADVENTIST SCHOOL, MISSION ROAD, SAN JUAN.	141	61	0	202	657
1106	SAN JUAN PRESBYTERIAN SCHOOL, CORNER SADDLE AND MISSION ROADS, SAN JUAN.	75	94	0	169	447
1110	SAN JUAN GIRLS' GOVERNMENT SCHOOL, SECOND STREET, SAN JUAN.	120	95	0	215	628
1120	SAN JUAN BOYS' GOVERNMENT SCHOOL, SECOND STREET, SAN JUAN.	102	49	1	152	546
1125	SAN JUAN PRESBYTERIAN SCHOOL, CORNER SADDLE AND MISSION ROADS, SAN JUAN.	84	19	0	103	388
1130	FEBEAU GOVERNMENT SCHOOL, SADDLE ROAD, CONCORD VILLAGE, SAN JUAN.	199	25	0	224	735
1135-01	HIMALAYA CLUB, 3RD AVENUE, SAN JUAN.	160	19	1	180	1,948
1135-02	HIMALAYA CLUB, 3RD AVENUE, SAN JUAN.	130	28	2	160	
	TOTALS CARRIED FORWARD	1,097	432	4	969	5,808

Appendix I

ELECTIONS TO THE COUNCIL OF THE SAN JUAN/LAVENTILLE CORPORATION, 1999
ELECTORAL DISTRICT OF SAN JUAN WEST/CALEDONIA

POLLING DIVISION	POLLING STATION	VOTES CAST FOR EACH CANDIDATE		REJECTED BALLOTS	VOTES CAST	ELECTORAL LIST
NUMBER	ADDRESS	BORRIS, HARVEY P.N.M.	FRANCIS, SEAN U.N.C.	NUMBER AT EACH POLLING STATION	NUMBER AT EACH POLLING STATION	NUMBER OF NAMES ON LIST BY POLLING DIVISION
	TOTALS BROUGHT FORWARD	1,097	432	4	969	5,808
1135-03	HIMALAYA CLUB, 3RD AVENUE, SAN JUAN.	146	28	2	176	
1150-01	MALICK GIRLS' R.C. SCHOOL, MALICK TRACE, BARATARIA.	80	96	0	176	1,202
1150-02	MALICK GIRLS' R.C. SCHOOL, MALICK TRACE, BARATARIA.	69	155	0	224	
* 1155-01	MALICK YOUTH VOCATIONAL SCHOOL, 7TH AVENUE NORTH, BARATARIA.	160	111	1	272	1,130
1155-02	MALICK YOUTH VOCATIONAL SCHOOL, 7TH AVENUE NORTH, BARATARIA.	78	107	1	186	
1160-01	MALICK YOUTH VOCATIONAL SCHOOL, 7TH AVENUE NORTH, BARATARIA.	128	72	2	202	1,305
	TOTALS CARRIED FORWARD	1,758	1,001	10	1,817	9,445

* - Polling Station where the ballots of Special Electors were intermixed (Rule 93, of the Election (Amendment) Rules, 1986).

**ELECTIONS TO THE COUNCIL OF THE SAN JUAN/LAVENTILLE CORPORATION, 1999
ELECTORAL DISTRICT OF SAN JUAN WEST/CALEDONIA**

POLLING DIVISION	POLLING STATION	VOTES CAST FOR EACH CANDIDATE		REJECTED BALLOTS	VOTES CAST	ELECTORAL LIST
NUMBER	ADDRESS	BORRIS, HARVEY P.N.M.	FRANCIS, SEAN U.N.C.	NUMBER AT EACH POLLING STATION	NUMBER AT EACH POLLING STATION	NUMBER OF NAMES ON LIST BY POLLING DIVISION
	TOTALS BROUGHT FORWARD	1,758	1,001	10	1,817	9,445
1160-02	MALICK YOUTH VOCATIONAL SCHOOL, 7TH AVENUE NORTH, BARATARIA.	118	50	0	168	
1165-01	MALICK YOUTH VOCATIONAL SCHOOL, 7TH AVENUE NORTH, BARATARIA.	162	34	1	197	1,135
1165-02	MALICK YOUTH VOCATIONAL SCHOOL, 7TH AVENUE NORTH, BARATARIA.	100	34	0	134	
1170	LOWER MORVANT GOV'T SCHOOL, LADY YOUNG AVENUE, MORVANT.	90	32	1	123	502
1171	LOWER MORVANT GOV'T SCHOOL, LADY YOUNG AVENUE, MORVANT.	46	14	0	60	187
	TOTALS	2,274	1,165	12	3,451	11,269

I hereby certify that the foregoing is a Statement of the Poll showing the number of votes cast for each Candidate, and do on this 13th day of July, 1999
declare HARVEY BORRIS elected.

STEPHEN CREESE
Returning Officer
Electoral District of SAN JUAN WEST/CALEDONIA

ELECTIONS TO THE COUNCIL OF THE SAN JUAN/LAVENTILLE CORPORATION, 1999
ELECTORAL DISTRICT OF ST. ANNS/CASCADE/MON REPOS WEST

POLLING DIVISION	POLLING STATION	VOTES CAST FOR EACH CANDIDATE			REJECTED BALLOTS	VOTES CAST	ELECTORAL LIST
NUMBER	ADDRESS	CHRISTOPHER, GARTH IND.	THOMAS, JOANNE P.N.M.	WOODLEY, VERONICA U.N.C.	NUMBER AT EACH POLLING STATION	NUMBER AT EACH POLLING STATION	NUMBER OF NAMES ON LIST BY POLLING DIVISION
0885	BELMONT GOV'T PRIMARY SCHOOL, 138, BELMONT CIRCULAR ROAD, BELMONT.	1	40	18	1	60	300
0890	BELMONT GOV'T PRIMARY SCHOOL, 138, BELMONT CIRCULAR ROAD, BELMONT.	0	17	18	0	35	192
0895	BELMONT GOV'T PRIMARY SCHOOL, 138, BELMONT CIRCULAR ROAD, BELMONT.	0	38	23	0	61	361
0900-01	COMMUNITY WORKSHOP (DINING HALL), LA FANTASIE ROAD, ST. ANNS.	2	75	23	1	101	1,067
0900-02	COMMUNITY WORKSHOP (DINING HALL), LA FANTASIE ROAD, ST. ANNS.	0	94	18	4	116	
0905-01	COMMUNITY WORKSHOP (DINING HALL), LA FANTASIE ROAD, ST. ANNS.	1	81	19	2	103	987
0905-02	COMMUNITY WORKSHOP (GUARD ROOM), LA FANTASIE ROAD, ST. ANNS.	2	92	40	0	134	
	TOTALS CARRIED FORWARD	6	437	159	8	610	2,907

ELECTIONS TO THE COUNCIL OF THE SAN JUAN/LAVENTILLE CORPORATION, 1999
ELECTORAL DISTRICT OF ST. ANNS/CASCADE/MON REPOS WEST

POLLING DIVISION	POLLING STATION	VOTES CAST FOR EACH CANDIDATE			REJECTED BALLOTS	VOTES CAST	ELECTORAL LIST
NUMBER	ADDRESS	CHRISTOPHER, GARTH IND.	THOMAS, JOANNE P.N.M.	WOODLEY, VERONICA U.N.C.	NUMBER AT EACH POLLING STATION	NUMBER AT EACH POLLING STATION	NUMBER OF NAMES ON LIST BY POLLING DIVISION
	TOTALS BROUGHT FORWARD	6	437	159	8	610	2,907
0910	SCHOOL FOR THE DEAF, CASCADE ROAD, CASCADE.	8	97	59	0	164	719
0915-01	BISHOP ANSTEY JUNIOR SCHOOL, MONTE CRISTO, ARIAPITA ROAD, ST. ANNS.	2	136	16	1	155	1,100
0915-02	BISHOP ANSTEY JUNIOR SCHOOL, MONTE CRISTO, ARIAPITA ROAD, ST. ANNS.	0	109	26	1	136	
0955-01	MISIR COMMUNITY CENTRE, ST. FRANCOIS VALLEY ROAD, MORVANT.	15	138	32	4	189	2,207
0955-02	MISIR COMMUNITY CENTRE, ST. FRANCOIS VALLEY ROAD, MORVANT.	18	142	40	3	203	
0955-03	MISIR COMMUNITY CENTRE, ST. FRANCOIS VALLEY ROAD, MORVANT.	15	153	27	5	200	
0960	SCHOOL FOR THE DEAF (DINING HALL), CASCADE ROAD, CASCADE.	7	80	54	0	141	584
	TOTALS CARRIED FORWARD	71	1,292	413	22	1,798	7,517

ELECTIONS TO THE COUNCIL OF THE SAN JUAN/LAVENTILLE CORPORATION, 1999
ELECTORAL DISTRICT OF ST. ANNS/CASCADE/MON REPOS WEST

POLLING DIVISION	POLLING STATION	VOTES CAST FOR EACH CANDIDATE			REJECTED BALLOTS	VOTES CAST	ELECTORAL LIST
NUMBER	ADDRESS	CHRISTOPHER, GARTH IND.	THOMAS, JOANNE P.N.M.	WOODLEY, VERONICA U.N.C.	NUMBER AT EACH POLLING STATION	NUMBER AT EACH POLLING STATION	NUMBER OF NAMES ON LIST BY POLLING DIVISION
	TOTALS BROUGHT FORWARD	71	1,292	413	22	1,798	7,517
0965-01	BELMONT GOV'T PRIMARY SCHOOL, 138, BELMONT CIRCULAR ROAD, BELMONT.	4	104	7	4	119	984
0965-02	BELMONT GOV'T PRIMARY SCHOOL, 138, BELMONT CIRCULAR ROAD, BELMONT.	2	76	18	0		
0970	MARYLAND R.C. SCHOOL, UPPER ST. FRANCOIS VALLEY ROAD, BELMONT.	5	103	11	7	126	561
* 1200	CHINAPOO GOV'T PRIMARY SCHOOL, LAVENTILLE ROAD, CHINAPOO.	16	183	34	2	235	753
	TOTALS	98	1,758	483	35	2,374	9,815

* - Polling Station where the ballots of Special Electors were Intermixed (Rule 93, of the Election (Amendment) Rules, 1986).

I hereby certify that the foregoing is a Statement of the Poll showing the number of votes cast for each Candidate, and do on this 13th day of July, 1999 declare JOANNE THOMAS elected.

GENET PILGRIM-SIMMONS
Returning Officer
Electoral District of ST. ANNS/CASCADE/MON REPOS WEST

ELECTIONS TO THE COUNCIL OF THE SAN JUAN/LAVENTILLE CORPORATION, 1999
ELECTORAL DISTRICT OF ST. BARB'S/CHINAPOO

POLLING DIVISION	POLLING STATION	VOTES CAST FOR EACH CANDIDATE			REJECTED BALLOTS	VOTES CAST	ELECTORAL LIST
NUMBER	ADDRESS	CYRUS, QUEENLA U.N.C.	PHILLIP, PAULINE IND.	WALCOTT, RICHARD P.N.M.	NUMBER AT EACH POLLING STATION	NUMBER AT EACH POLLING STATION	NUMBER OF NAMES ON LIST BY POLLING DIVISION
0975	ST. FRANCOIS GIRLS' COLLEGE, ST. FRANCOIS VALLEY ROAD, BELMONT.	30	3	144	0	177	733
0980	ST. BARB'S CENTRAL COMMUNITY CENTRE, ST. BARB'S ROAD, ST. BARB'S.	6	1	108	2	117	517
0985-01	MARYLAND R.C. SCHOOL, UPPER ST. FRANCOIS VALLEY ROAD, BELMONT.	14	1	110	3	128	1,396
* 0985-02	MARYLAND R.C. SCHOOL, UPPER ST. FRANCOIS VALLEY ROAD, BELMONT.	15	7	117	0	139	
0990-01	UPPER LAVENTILLE COMMUNITY CENTRE, ST. BARB'S ROAD, UPPER LAVENTILLE.	12	1	97	1	111	1,590
0990-02	UPPER LAVENTILLE COMMUNITY CENTRE, ST. BARB'S ROAD, UPPER LAVENTILLE.	10	0	99	2	111	
0990-03	UPPER LAVENTILLE COMMUNITY CENTRE, ST. BARB'S ROAD, UPPER LAVENTILLE.	8	2	91	2	103	
	TOTALS CARRIED FORWARD	95	15	766	10	886	4,236

* - Polling Station where the ballots of Special Electors were intermixed (Rule 93, of the Election (Amendment) Rules, 1986).

ELECTIONS TO THE COUNCIL OF THE SAN JUAN/LAVENTILLE CORPORATION, 1999
ELECTORAL DISTRICT OF ST. BARB'S/CHINAPOO

POLLING DIVISION	POLLING STATION	VOTES CAST FOR EACH CANDIDATE			REJECTED BALLOTS	VOTES CAST	ELECTORAL LIST
NUMBER	ADDRESS	CYRUS, QUEENLA U.N.C.	PHILLIP, PAULINE IND.	WALCOTT, RICHARD P.N.M.	NUMBER AT EACH POLLING STATION	NUMBER AT EACH POLLING STATION	NUMBER OF NAMES ON LIST BY POLLING DIVISION
	TOTALS BROUGHT FORWARD	95	15	766	10	886	4,236
1201-01	CHINAPOO GOV'T PRIMARY SCHOOL, LAVENTILLE ROAD, CHINAPOO.	33	10	182	0	225	1,211
1201-02	CHINAPOO GOV'T PRIMARY SCHOOL, LAVENTILLE ROAD, CHINAPOO.	21	2	128	1	152	
1206-01	MORVANT/LAVENTILLE SENIOR SEC. SCH., PELICAN EXTENSION ROAD, MORVANT.	4	0	60	1	65	794
1206-02	MORVANT/LAVENTILLE SENIOR SEC. SCH., PELICAN EXTENSION ROAD, MORVANT.	5	1	67	2	75	
1240-01	TROU MACAQUE COMMUNITY CENTRE, TROU MACAQUE ROAD, LAVENTILLE.	18	0	136	3	157	1,298
1240-02	TROU MACAQUE COMMUNITY CENTRE, TROU MACAQUE ROAD, LAVENTILLE.	13	0	96	4	113	
1241-01	MORVANT/LAVENTILLE SENIOR SEC. SCH., PELICAN EXTENSION ROAD, MORVANT.	16	1	110	2	129	1,051
1241-02	MORVANT/LAVENTILLE SENIOR SEC. SCH., PELICAN EXTENSION ROAD, MORVANT.	5	0	87	1	93	
	TOTALS CARRIED FORWARD	210	29	1,632	24	1,895	8,590

ELECTIONS TO THE COUNCIL OF THE SAN JUAN/LAVENTILLE CORPORATION, 1999
ELECTORAL DISTRICT OF ST. BARB'S/CHINAPOO

POLLING DIVISION	POLLING STATION	VOTES CAST FOR EACH CANDIDATE			REJECTED BALLOTS	VOTES CAST	ELECTORAL LIST
NUMBER	ADDRESS	CYRUS, QUEENLA U.N.C.	PHILLIP, PAULINE IND.	WALCOTT, RICHARD P.N.M.	NUMBER AT EACH POLLING STATION	NUMBER AT EACH POLLING STATION	NUMBER OF NAMES ON LIST BY POLLING DIVISION
	TOTALS BROUGHT FORWARD	210	29	1,632	24	1,895	8,590
1245-01	ST. BARB'S GOV'T PRIMARY SCHOOL, MENTOR ALLEY, UPPER LAVENTILLE ROAD, ST. BARB'S.	5	3	95	1	104	1,242
1245-02	ST. BARB'S GOV'T PRIMARY SCHOOL, MENTOR ALLEY, UPPER LAVENTILLE ROAD, ST. BARB'S.	4	0	103	0	107	
1250-01	ST. BARB'S GOV'T PRIMARY SCHOOL, MENTOR ALLEY, UPPER LAVENTILLE ROAD, ST. BARB'S.	9	2	130	1	142	1,194
1250-02	ST. BARB'S GOV'T PRIMARY SCHOOL, MENTOR ALLEY, UPPER LAVENTILLE ROAD, ST. BARB'S.	7	0	110	0	117	
	TOTALS	235	34	2,070	26	2,365	11,026

I hereby certify that the foregoing is a Statement of the Poll showing the number of votes cast for each Candidate, and do on this 13th day of July, 1999
declare RICHARD WALCOTT elected.

GENET PILGRIM-SIMMONS
Returning Officer
Electoral District of ST. BARB'S/CHINAPOO

Appendix I

ELECTIONS TO THE COUNCIL OF THE SAN JUAN/LAVENTILLE CORPORATION, 1999
ELECTORAL DISTRICT OF BEETHAM/PICTON

POLLING DIVISION	POLLING STATION	VOTES CAST FOR EACH CANDIDATE		REJECTED BALLOTS	VOTES CAST	ELECTORAL LIST
NUMBER	ADDRESS	ELLIS, SAMUEL P.N.M.	SMART, PRINCESS U.N.C.	NUMBER AT EACH POLLING STATION	NUMBER AT EACH POLLING STATION	NUMBER OF NAMES ON LIST BY POLLING DIVISION
1255-01	OUR LADY OF LAVENTILLE R.C. SCHOOL, PICTON ROAD, LAVENTILLE.	116	6	6	128	968
1255-02	OUR LADY OF LAVENTILLE R.C. SCHOOL, PICTON ROAD, LAVENTILLE.	102	7	1	110	
1260-01	SUCCESS/LAVENTILLE COMPOSITE SCHOOL, EASTERN MAIN ROAD, LAVENTILLE.	81	26	0	107	887
* 1260-02	SUCCESS/LAVENTILLE COMPOSITE SCHOOL, EASTERN MAIN ROAD, LAVENTILLE.	103	22	1	126	
1265-01	SUCCESS/LAVENTILLE COMPOSITE SCHOOL, EASTERN MAIN ROAD, LAVENTILLE.	121	52	3	176	1,452
1265-02	SUCCESS/LAVENTILLE COMPOSITE SCHOOL, EASTERN MAIN ROAD, LAVENTILLE.	153	53	0	206	
1270-01	ST. PHILLIPS GOV'T PRIMARY SCHOOL, PLAISANCE ROAD, EAST DRY RIVER, PORT OF SPAIN.	142	18	6	166	2,006
1270-02	ST. PHILLIPS GOV'T PRIMARY SCHOOL, PLAISANCE ROAD, EAST DRY RIVER, PORT OF SPAIN.	138	12	0	150	
	TOTALS CARRIED FORWARD	956	196	17	1,169	5,313

* - Polling Station where the ballots of Special Electors were intermixed (Rule 93, of the Election (Amendment) Rules, 1986).

ELECTIONS TO THE COUNCIL OF THE SAN JUAN/LAVENTILLE CORPORATION, 1999
ELECTORAL DISTRICT OF BEETHAM/PICTON

POLLING DIVISION	POLLING STATION	VOTES CAST FOR EACH CANDIDATE		REJECTED BALLOTS	VOTES CAST	ELECTORAL LIST
NUMBER	ADDRESS	ELLIS, SAMUEL P.N.M.	SMART, PRINCESS U.N.C.	NUMBER AT EACH POLLING STATION	NUMBER AT EACH POLLING STATION	NUMBER OF NAMES ON LIST BY POLLING DIVISION
	TOTALS BROUGHT FORWARD	956	196	17	1,169	5,313
1270-03	ST. PHILLIPS GOV'T PRIMARY SCHOOL, PLAISANCE ROAD, EAST DRY RIVER, PORT OF SPAIN.	121	21	0	142	
1275-01	OUR LADY OF LAVENTILLE R.C. SCHOOL, PICTON ROAD, LAVENTILLE.	141	11	4	156	1,340
1275-02	OUR LADY OF LAVENTILLE R.C. SCHOOL, PICTON ROAD, LAVENTILLE.	126	5	1	132	
1280-01	ST. PAUL STREET MULTI-PURPOSE COMPLEX, ST. PAUL STREET, PORT OF SPAIN.	122	8	0	130	1,503
1280-02	ST. PAUL STREET MULTI-PURPOSE COMPLEX, ST. PAUL STREET, PORT OF SPAIN.	173	13	1	187	
1285-01	SPREE SIMON LIFE CENTRE, CORNER PICTON AND EASTERN MAIN ROADS LAVENTILLE.	98	12	0	110	797
1285-02	SPREE SIMON LIFE CENTRE, CORNER PICTON AND EASTERN MAIN ROADS LAVENTILLE.	85	18	5	108	
1290-01	SERVOL LIFE CENTRE, BEETHAM HIGHWAY, BEETHAM ESTATE, LAVENTILLE.	137	31	9	177	1,752
	TOTALS CARRIED FORWARD	1,959	315	37	2,311	10,705

Appendix I

ELECTIONS TO THE COUNCIL OF THE SAN JUAN/LAVENTILLE CORPORATION, 1999
ELECTORAL DISTRICT OF BEETHAM/PICTON

POLLING DIVISION	POLLING STATION	VOTES CAST FOR EACH CANDIDATE		REJECTED BALLOTS	VOTES CAST	ELECTORAL LIST
NUMBER	ADDRESS	ELLIS, SAMUEL P.N.M.	SMART, PRINCESS U.N.C.	NUMBER AT EACH POLLING STATION	NUMBER AT EACH POLLING STATION	NUMBER OF NAMES ON LIST BY POLLING DIVISION
	TOTALS BROUGHT FORWARD	1,959	315	37	2,311	10,705
1290-02	SERVOL LIFE CENTRE, BEETHAM HIGHWAY, BEETHAM ESTATE, LAVENTILLE.	149	29	0	178	
1290-03	SERVOL LIFE CENTRE, BEETHAM HIGHWAY, BEETHAM ESTATE, LAVENTILLE.	108	30	0	138	
1295	SUCCESS/LAVENTILLE COMPOSITE SCHOOL, EASTERN MAIN ROAD, LAVENTILLE.	31	4	2	37	186
1300	SUCCESS/LAVENTILLE COMPOSITE SCHOOL, EASTERN MAIN ROAD, LAVENTILLE.	56	5	1	62	221
	TOTALS	2,303	383	40	2,726	11,112

I hereby certify that the foregoing is a Statement of the Poll showing the number of votes cast for each Candidate, and do on this 13th day of July, 1999 declare SAMUEL ELLIS elected.

IVOR ALLUM
Returning Officer
Electoral District of BEETHAM/PICTON

ELECTIONS TO THE COUNCIL OF THE SAN JUAN/LAVENTILLE CORPORATION, 1999
ELECTORAL DISTRICT OF SUCCESS/TROU MACAQUE

POLLING DIVISION	POLLING STATION	VOTES CAST FOR EACH CANDIDATE		REJECTED BALLOTS	VOTES CAST	ELECTORAL LIST
NUMBER	ADDRESS	HENRY, JAMES P.N.M.	JOHN, NIKISHA U.N.C.	NUMBER AT EACH POLLING STATION	NUMBER AT EACH POLLING STATION	NUMBER OF NAMES ON LIST BY POLLING DIVISION
1185-01	LOWER MORVANT GOVERNMENT SCHOOL, LADY YOUNG AVENUE, MORVANT.	165	25	2	192	1,790
1185-02	LOWER MORVANT GOVERNMENT SCHOOL, LADY YOUNG AVENUE, MORVANT.	121	12	6	139	
1185-03	LOWER MORVANT GOVERNMENT SCHOOL, LADY YOUNG AVENUE, MORVANT.	178	19	2	199	
1190	LAVENTILLE COMMUNITY COMPLEX, TRINITY AVENUE, EASTERN MAIN ROAD, LAVENTILLE.	101	17	0	118	592
1195	ST. DOMINIC'S R.C. SCHOOL, TAPANA STREET, MORVANT.	197	20	5	222	767
1196	LOWER MORVANT GOVERNMENT SCHOOL, LADY YOUNG AVENUE, MORVANT.	209	6	3	218	636
1210	LAVENTILLE GIRLS' GOV'T PRIMARY SCH., OLD ST. JOSEPH ROAD, LAVENTILLE.	80	8	0	88	399
1215	LAVENTILLE GIRLS' GOV'T PRIMARY SCH., OLD ST. JOSEPH ROAD, LAVENTILLE.	133	10	2	145	547
	TOTALS CARRIED FORWARD	1,184	117	20	1,321	4,731

Appendix I

ELECTIONS TO THE COUNCIL OF THE SAN JUAN/LAVENTILLE CORPORATION, 1999
ELECTORAL DISTRICT OF SUCCESS/TROU MACAQUE

POLLING DIVISION	POLLING STATION	VOTES CAST FOR EACH CANDIDATE		REJECTED BALLOTS	VOTES CAST	ELECTORAL LIST
NUMBER	ADDRESS	HENRY, JAMES P.N.M.	JOHN, NIKISHA U.N.C.	NUMBER AT EACH POLLING STATION	NUMBER AT EACH POLLING STATION	NUMBER OF NAMES ON LIST BY POLLING DIVISION
	TOTALS BROUGHT FORWARD	1,184	117	20	1,321	4,731
1220-01	LAVENTILLE BOYS' GOV'T PRIMARY SCH., TOUSSAINT DRIVE, LAVENTILLE.	92	11	3	106	1,726
1220-02	LAVENTILLE BOYS' GOV'T PRIMARY SCH., TOUSSAINT DRIVE, LAVENTILLE.	114	12	0	126	
1220-03	LAVENTILLE BOYS' GOV'T PRIMARY SCH., TOUSSAINT DRIVE, LAVENTILLE.	100	12	1	113	
1225	SUCCESS CENTRAL COMMUNITY COUNCIL, MARCELLA STREET, LAVENTILLE.	87	9	2	98	381
1230	SUCCESS CENTRAL COMMUNITY COUNCIL, MARCELLA STREET, LAVENTILLE.	152	16	0	168	509
1235-01	LAVENTILLE GIRLS' GOV'T PRIMARY SCH., OLD ST. JOSEPH ROAD, LAVENTILLE.	117	15	2	134	1,442
1235-02	LAVENTILLE GIRLS' GOV'T PRIMARY SCH., OLD ST. JOSEPH ROAD, LAVENTILLE.	107	16	1	124	
	TOTALS CARRIED FORWARD	1,953	208	29	2,066	8,789

**ELECTIONS TO THE COUNCIL OF THE SAN JUAN/LAVENTILLE CORPORATION, 1999
ELECTORAL DISTRICT OF SUCCESS/TROU MACAQUE**

POLLING DIVISION	POLLING STATION	VOTES CAST FOR EACH CANDIDATE		REJECTED BALLOTS	VOTES CAST	ELECTORAL LIST
NUMBER	ADDRESS	HENRY, JAMES P.N.M.	JOHN, NIKISHA U.N.C.	NUMBER AT EACH POLLING STATION	NUMBER AT EACH POLLING STATION	NUMBER OF NAMES ON LIST BY POLLING DIVISION
	TOTALS BROUGHT FORWARD	1,953	208	29	2,066	8,789
1294-01	LAVENTILLE COMMUNITY CENTRE, EASTERN MAIN ROAD, LAVENTILLE.	102	10	2	114	1,141
1294-02	LAVENTILLE COMMUNITY CENTRE, EASTERN MAIN ROAD, LAVENTILLE.	94	19	4	117	
1305	LAVENTILLE GIRLS' GOV'T PRIMARY SCH., OLD ST. JOSEPH ROAD, LAVENTILLE.	101	18	1	120	418
* 1310	SUCCESS R.C. PRIMARY SCHOOL, CHURCH STREET, LAVENTILLE.	147	17	1	165	361
1315	LAVENTILLE COMMUNITY COMPLEX, TRINITY AVENUE, EASTERN MAIN ROAD, LAVENTILLE.	145	15	1	161	574
	TOTALS	2,542	287	38	2,867	11,283

* - Polling Station where the ballots of Special Electors were intermixed (Rule 93, of the Election (Amendment) Rules, 1986).

I hereby certify that the foregoing is a Statement of the Poll showing the number of votes cast for each Candidate, and do on this 13th day of July, 1999
declare JAMES HENRY elected.

IVOR ALLUM
Returning Officer
Electoral District of SUCCESS/TROU MACAQUE

Appendix I

ELECTIONS TO THE COUNCIL OF THE SAN JUAN/LAVENTILLE CORPORATION, 1999
ELECTORAL DISTRICT OF ARANGUEZ/WARNER VILLAGE

POLLING DIVISION	POLLING STATION	VOTES CAST FOR EACH CANDIDATE		REJECTED BALLOTS	VOTES CAST	ELECTORAL LIST
NUMBER	ADDRESS	RAMBOX, SUBNATH U.N.C.	SAMPSON, CINDY P.N.M.	NUMBER AT EACH POLLING STATION	NUMBER AT EACH POLLING STATION	NUMBER OF NAMES ON LIST BY POLLING DIVISION
1410-01	EL SOCORRO CENTRAL GOV'T SCHOOL, HEALTH CENTRE ROAD, ALI'S ALLEY, EL SOCORRO.	86	75	1	162	1,032
1410-02	EL SOCORRO CENTRAL GOV'T SCHOOL, HEALTH CENTRE ROAD, ALI'S ALLEY, EL SOCORRO.	167	44	1	212	
1415-01	BARATARIA SENIOR COMPREHENSIVE SCH., THIRD AVENUE EXTENSION, BARATARIA.	122	46	1	169	1,683
1415-02	BARATARIA SENIOR COMPREHENSIVE SCH., THIRD AVENUE EXTENSION, BARATARIA.	150	26	2	178	
1415-03	BARATARIA SENIOR COMPREHENSIVE SCH., THIRD AVENUE EXTENSION, BARATARIA.	167	29	1	197	
1416	EL SOCORRO CENTRAL GOV'T SCHOOL, HEALTH CENTRE ROAD, ALI'S ALLEY, EL SOCORRO.	137	34	0	171	433
1420	EL SOCORRO CENTRAL GOV'T SCHOOL, HEALTH CENTRE ROAD, ALI'S ALLEY, EL SOCORRO.	119	63	1	183	621
	TOTALS CARRIED FORWARD	948	317	7	1,272	3,769

ELECTIONS TO THE COUNCIL OF THE SAN JUAN/LAVENTILLE CORPORATION, 1999
ELECTORAL DISTRICT OF ARANGUEZ/WARNER VILLAGE

POLLING DIVISION	POLLING STATION	VOTES CAST FOR EACH CANDIDATE		REJECTED BALLOTS	VOTES CAST	ELECTORAL LIST
NUMBER	ADDRESS	RAMBOX, SUBNATH U.N.C.	SAMPSON, CINDY P.N.M.	NUMBER AT EACH POLLING STATION	NUMBER AT EACH POLLING STATION	NUMBER OF NAMES ON LIST BY POLLING DIVISION
	TOTALS BROUGHT FORWARD	948	317	7	1,272	3,769
1425	ARANGUEZ JUNIOR SECONDARY SCHOOL, BOUNDARY ROAD EXTENSION, ARANGUEZ.	61	26	0	87	315
1430	ARANGUEZ ISLAMIA MUSLIM SCHOOL, BOUNDARY ROAD, ARANGUEZ.	116	51	1	168	579
* 1431-01	ARANGUEZ JUNIOR SECONDARY SCHOOL, BOUNDARY ROAD EXTENSION, ARANGUEZ.	92	93	0	185	952
1431-02	ARANGUEZ JUNIOR SECONDARY SCHOOL, BOUNDARY ROAD EXTENSION, ARANGUEZ.	125	34	1	160	
1435	EL SOCORRO NORTH GOV'T SCHOOL, LOOTOO STREET, EL SOCORRO.	133	47	0	202	597
1465-01	ARANGUEZ JUNIOR SECONDARY SCHOOL, BOUNDARY ROAD EXTENSION, ARANGUEZ.	213	17	3	233	1,669
1465-02	ARANGUEZ JUNIOR SECONDARY SCHOOL, BOUNDARY ROAD EXTENSION, ARANGUEZ.	207	4	3	214	
1465-03	ARANGUEZ JUNIOR SECONDARY SCHOOL, BOUNDARY ROAD EXTENSION, ARANGUEZ.	262	6	1	269	
	TOTALS CARRIED FORWARD	2,179	595	16	2,790	7,881

* - Polling Station where the ballots of Special Electors were intermixed (Rule 93, of the Election (Amendment) Rules, 1986).

Appendix I

ELECTIONS TO THE COUNCIL OF THE SAN JUAN/LAVENTILLE CORPORATION, 1999
ELECTORAL DISTRICT OF ARANGUEZ/WARNER VILLAGE

POLLING DIVISION	POLLING STATION	VOTES CAST FOR EACH CANDIDATE		REJECTED BALLOTS	VOTES CAST	ELECTORAL LIST
NUMBER	ADDRESS	RAMBOX, SUBNATH U.N.C.	SAMPSON, CINDY P.N.M.	NUMBER AT EACH POLLING STATION	NUMBER AT EACH POLLING STATION	NUMBER OF NAMES ON LIST BY POLLING DIVISION
	TOTALS BROUGHT FORWARD	2,179	595	16	2,790	7,881
1470	ARANGUEZ HINDU SCHOOL, CHOOTOO STREET, ARANGUEZ.	249	7	0	256	654
1475	ARANGUEZ HINDU SCHOOL, CHOOTOO STREET, ARANGUEZ.	143	5	1	149	333
1500	BAMBOO GROVE PRESBYTERIAN SCHOOL, BAMBOO SETTLEMENT NO. 1, URIAH BUTLER HIGHWAY.	303	5	1	309	655
2741	CHARLIEVILLE PRESBYTERIAN SCHOOL, CARONI SAVANNAH ROAD, CHARLIEVILLE.	88	5	0	93	220
	TOTALS	2,962	617	18	3,597	9,743

I hereby certify that the foregoing is a Statement of the Poll showing the number of votes cast for each Candidate, and do on this 13th day of July, 1999
declare SUBNATH RAMBOX elected.

JOSEPH PIERRE
Returning Officer
Electoral District of ARANGUEZ/WARNER VILLAGE

ELECTIONS TO THE COUNCIL OF THE SAN JUAN/LAVENTILLE CORPORATION, 1999
ELECTORAL DISTRICT OF BARATARIA

POLLING DIVISION	POLLING STATION	VOTES CAST FOR EACH CANDIDATE		REJECTED BALLOTS	VOTES CAST	ELECTORAL LIST
NUMBER	ADDRESS	HOSEIN-SEEPERSAD, IMTIAZ U.N.C.	THOMAS, DAVLIN P.N.M.	NUMBER AT EACH POLLING STATION	NUMBER AT EACH POLLING STATION	NUMBER OF NAMES ON LIST BY POLLING DIVISION
1320	WHITE OAK HARMONITES PAN THEATRE, CHURCHILL ROOSEVELT HIGHWAY, BARATARIA.	50	144	0	194	522
1325	BARATARIA BOYS' R.C. SCHOOL, CORNER 8TH AVE. AND 11TH STREET, BARATARIA.	99	108	2	209	543
* 1330	BARATARIA BOYS' R.C. SCHOOL, CORNER 8TH AVE. AND 11TH STREET, BARATARIA.	69	185	1	255	548
1335-01	BARATARIA SENIOR COMP. SCHOOL, THIRD AVENUE EXTENSION, BARATARIA.	37	178	1	216	1,020
1335-02	BARATARIA SENIOR COMP. SCHOOL, THIRD AVENUE EXTENSION, BARATARIA.	86	174	0	260	
1336-01	BARATARIA SENIOR COMP. SCHOOL, THIRD AVENUE EXTENSION, BARATARIA.	115	63	1	179	933
1336-02	BARATARIA SENIOR COMP. SCHOOL, THIRD AVENUE EXTENSION, BARATARIA.	141	36	4	181	
	TOTALS CARRIED FORWARD	597	888	9	1,313	3,566

* - Polling Station where the ballots of Special Electors were intermixed (Rule 93, of the Election (Amendment) Rules, 1986).

ELECTIONS TO THE COUNCIL OF THE SAN JUAN/LAVENTILLE CORPORATION, 1999
ELECTORAL DISTRICT OF BARATARIA

POLLING DIVISION	POLLING STATION	VOTES CAST FOR EACH CANDIDATE		REJECTED BALLOTS	VOTES CAST	ELECTORAL LIST
NUMBER	ADDRESS	HOSEIN-SEEPERSAD, IMTIAZ U.N.C.	THOMAS, DAVLIN P.N.M.	NUMBER AT EACH POLLING STATION	NUMBER AT EACH POLLING STATION	NUMBER OF NAMES ON LIST BY POLLING DIVISION
	TOTALS BROUGHT FORWARD	597	888	9	1,313	3,566
1340	BARATARIA E.C. SCHOOL, CORNER 6TH AVE. AND 8TH STREET, BARATARIA.	202	77	1	280	628
1345	BARATARIA E.C. SCHOOL, CORNER 6TH AVE. AND 8TH STREET, BARATARIA.	47	116	0	163	445
1350	BARATARIA M.B. FRIENDLY SOCIETY HALL, 113, EASTERN MAIN ROAD, BARATARIA.	43	71	0	114	369
1355	BARATARIA M.B. FRIENDLY SOCIETY HALL, 113, EASTERN MAIN ROAD, BARATARIA.	29	71	0	100	290
1360	BARATARIA E.C. SCHOOL, CORNER 6TH AVE. AND 8TH STREET, BARATARIA.	72	179	1	252	717
1365	BARATARIA E.C. SCHOOL, CORNER 6TH AVE. AND 8TH STREET, BARATARIA.	50	137	2	189	598
1370	BARATARIA SENIOR COMP. SCHOOL, THIRD AVENUE EXTENSION, BARATARIA.	55	117	0	172	529
1375	BARATARIA JUNIOR SEC. SCHOOL, THIRD AVENUE EXTENSION, BARATARIA.	42	89	4	135	417
	TOTALS CARRIED FORWARD	1,137	1,745	17	2,222	7,559

ELECTIONS TO THE COUNCIL OF THE SAN JUAN/LAVENTILLE CORPORATION, 1999
ELECTORAL DISTRICT OF BARATARIA

POLLING DIVISION	POLLING STATION	VOTES CAST FOR EACH CANDIDATE		REJECTED BALLOTS	VOTES CAST	ELECTORAL LIST
NUMBER	ADDRESS	HOSEIN-SEEPERSAD, IMTIAZ U.N.C.	THOMAS, DAVLIN P.N.M.	NUMBER AT EACH POLLING STATION	NUMBER AT EACH POLLING STATION	NUMBER OF NAMES ON LIST BY POLLING DIVISION
	TOTALS BROUGHT FORWARD	1,137	1,745	17	2,222	7,559
1380	BARATARIA JUNIOR SEC. SCHOOL, THIRD AVENUE EXTENSION, BARATARIA.	46	56	0	102	276
1395	EL SOCORRO ISLAMIC T.I.A. SCHOOL, BISSESSAR STREET, EL SOCORRO.	64	62	2	128	378
1405-01	DON MIGUEL HINDU SCHOOL, CORNER REDMAN LANE & DON MIGUEL RD., SAN JUAN.	185	42	3	230	1,816
1405-02	DON MIGUEL HINDU SCHOOL, CORNER REDMAN LANE & DON MIGUEL RD., SAN JUAN.	177	50	0	227	
1405-03	DON MIGUEL HINDU SCHOOL, CORNER REDMAN LANE & DON MIGUEL RD., SAN JUAN.	205	59	1	265	
	TOTALS	1,814	2,014	23	3,851	10,029

I hereby certify that the foregoing is a Statement of the Poll showing the number of votes cast for each Candidate, and do on this 13th day of July, 1999
 declare DAVLIN THOMAS elected.

JOSEPH PIERRE
 Returning Officer
 Electoral District of BARATARIA

Appendix I

ELECTIONS TO THE COUNCIL OF THE SAN JUAN/LAVENTILLE CORPORATION, 1999
ELECTORAL DISTRICT OF PETIT BOURG/MT. LAMBERT/CHAMPS FLEURS

POLLING DIVISION	POLLING STATION	VOTES CAST FOR EACH CANDIDATE		REJECTED BALLOTS	VOTES CAST	ELECTORAL LIST
NUMBER	ADDRESS	ALEXIS, CLYDE U.N.C.	PERREIRA, CHRISTOPHER P.N.M.	NUMBER AT EACH POLLING STATION	NUMBER AT EACH POLLING STATION	NUMBER OF NAMES ON LIST BY POLLING DIVISION
1030	W.A.S.A. CENTRE FOR MANPOWER DEV., FARM ROAD, ST JOSEPH.	58	121	1	180	496
1031-01	MOUNT D'OR GOVERNMENT SCHOOL, MOUNT D'OR ROAD, MOUNT D'OR.	27	108	4	139	1,104
1031-02	MOUNT D'OR GOVERNMENT SCHOOL, MOUNT D'OR ROAD, MOUNT D'OR.	28	110	0	138	
1035-01	WEST INDIAN TOBACCO SPORTS CLUB, CHAMPS FLEURS.	57	153	2	212	1,469
1035-02	WEST INDIAN TOBACCO SPORTS CLUB, CHAMPS FLEURS.	70	149	5	224	
1040-01	MT. LAMBERT/MT. HOPE COMMUNITY CENTRE, COMMUNITY DRIVE, MT. HOPE.	33	77	1	111	893
1040-02	MT. LAMBERT/MT. HOPE COMMUNITY CENTRE, COMMUNITY DRIVE, MT. HOPE.	49	87	0	136	
	TOTALS CARRIED FORWARD	322	805	13	1,140	3,962

ELECTIONS TO THE COUNCIL OF THE SAN JUAN/LAVENTILLE CORPORATION, 1999
ELECTORAL DISTRICT OF PETIT BOURG/MT. LAMBERT/CHAMPS FLEURS

POLLING DIVISION	POLLING STATION	VOTES CAST FOR EACH CANDIDATE		REJECTED BALLOTS	VOTES CAST	ELECTORAL LIST
NUMBER	ADDRESS	ALEXIS, CLYDE U.N.C.	PERREIRA, CHRISTOPHER P.N.M.	NUMBER AT EACH POLLING STATION	NUMBER AT EACH POLLING STATION	NUMBER OF NAMES ON LIST BY POLLING DIVISION
	TOTALS BROUGHT FORWARD	322	805	13	1,140	3,962
1041-01	MT. HOPE JUNIOR SECONDARY SCHOOL, MAINGOT STREET, MT. HOPE.	29	173	0	202	822
1041-02	MT. HOPE JUNIOR SECONDARY SCHOOL, MAINGOT STREET, MT. HOPE.	26	149	3	178	
1042	MT. LAMBERT/MT. HOPE COMMUNITY CENTRE, COMMUNITY DRIVE, MT. HOPE.	32	173	1	206	659
1045-01	SAN JUAN PRIVATE SECONDARY SCHOOL, CALVARY HILL, SAN JUAN.	20	134	0	154	967
1045-02	SAN JUAN PRIVATE SECONDARY SCHOOL, CALVARY HILL, SAN JUAN.	23	125	1	149	
1046	MT. HOPE JUNIOR SECONDARY SCHOOL, MAINGOT STREET, MT. HOPE.	28	183	1	212	670
* 1050	SAN JUAN PRIVATE SECONDARY SCHOOL, CALVARY HILL, SAN JUAN.	19	149	3	171	349
	TOTALS CARRIED FORWARD	499	1,891	22	2,412	7,429

* - Polling Station where the ballots of Special Electors were intermixed (Rule 93, of the Election (Amendment) Rules, 1986).

ELECTIONS TO THE COUNCIL OF THE SAN JUAN/LAVENTILLE CORPORATION, 1999
ELECTORAL DISTRICT OF PETIT BOURG/MT. LAMBERT/CHAMPS FLEURS

POLLING DIVISION	POLLING STATION	VOTES CAST FOR EACH CANDIDATE		REJECTED BALLOTS	VOTES CAST	ELECTORAL LIST
NUMBER	ADDRESS	ALEXIS, CLYDE U.N.C.	PERREIRA, CHRISTOPHER P.N.M.	NUMBER AT EACH POLLING STATION	NUMBER AT EACH POLLING STATION	NUMBER OF NAMES ON LIST BY POLLING DIVISION
	TOTALS BROUGHT FORWARD	499	1,891	22	2,412	7,429
1055	HARMONY FRIENDLY SOCIETY HALL, BROOME STREET, SAN JUAN.	51	165	2	218	639
1480	MT. LAMBERT R.C. SCHOOL, 8TH STREET, MT. LAMBERT.	39	138	1	178	535
1485	MT. LAMBERT R.C. SCHOOL, 8TH STREET, MT. LAMBERT.	66	113	0	179	502
1490	MT. LAMBERT R.C. SCHOOL, 8TH STREET, MT. LAMBERT.	58	95	0	153	433
1495	MT. LAMBERT R.C. SCHOOL, 8TH STREET, MT. LAMBERT.	87	124	0	211	555
	TOTALS	800	2,526	25	3,351	10,093

I hereby certify that the foregoing is a Statement of the Poll showing the number of votes cast for each Candidate, and do on this 13th day of July, 1999
declare CHRISTOPHER PERREIRA elected.

JOSEPH LEWIS
Returning Officer
Electoral District of PETIT BOURG/MT. LAMBERT/CHAMPS FLEURS

ELECTIONS TO THE COUNCIL OF THE SAN JUAN/LAVENTILLE CORPORATION, 1999
ELECTORAL DISTRICT OF SAN JUAN EAST

POLLING DIVISION	POLLING STATION	VOTES CAST FOR EACH CANDIDATE		REJECTED BALLOTS	VOTES CAST	ELECTORAL LIST
NUMBER	ADDRESS	MOHAMMED, NAZEEMOOL U.N.C.	RAMSARAN, PAGNISH P.N.M.	NUMBER AT EACH POLLING STATION	NUMBER AT EACH POLLING STATION	NUMBER OF NAMES ON LIST BY POLLING DIVISION
1060-01	SAN JUAN PRIVATE SECONDARY SCHOOL, CALVARY HILL, SAN JUAN.	20	135	1	156	999
1060-02	SAN JUAN PRIVATE SECONDARY SCHOOL, CALVARY HILL, SAN JUAN.	23	141	0	164	
1065	PAMBERI PANYARD, SANTA CRUZ OLD ROAD.	55	164	1	220	811
1070	ST. JOHN THE BAPTIST R.C. CHURCH HALL, ST. JOSEPH STREET, SAN JUAN.	83	133	0	216	608
1075	SAN JUAN BOYS' R.C. SCHOOL, CEMETERY STREET, SAN JUAN.	30	54	0	84	317
1080	SAN JUAN BOYS' R.C. SCHOOL, CEMETERY STREET, SAN JUAN.	93	61	0	154	496
1085	SAN JUAN GIRLS' R.C. SCHOOL, SAN JUAN STREET, SAN JUAN.	185	26	3	214	582
1090	SAN JUAN GOV'T SECONDARY SCHOOL, MOREAU ROAD, SAN JUAN.	115	76	1	192	725
	TOTALS CARRIED FORWARD	604	790	6	1,400	4,538

Appendix I

ELECTIONS TO THE COUNCIL OF THE SAN JUAN/LAVENTILLE CORPORATION, 1999
ELECTORAL DISTRICT OF SAN JUAN EAST

POLLING DIVISION	POLLING STATION	VOTES CAST FOR EACH CANDIDATE		REJECTED BALLOTS	VOTES CAST	ELECTORAL LIST
NUMBER	ADDRESS	MOHAMMED, NAZEEMOOL U.N.C.	RAMSARAN, PAGNISH P.N.M.	NUMBER AT EACH POLLING STATION	NUMBER AT EACH POLLING STATION	NUMBER OF NAMES ON LIST BY POLLING DIVISION
	TOTALS BROUGHT FORWARD	604	790	6	1,400	4,538
* 1385	EL SOCORRO ISLAMIC T.I.A. SCHOOL, BISSESSAR STREET, EL SOCORRO.	73	71	0	144	336
1390	EL SOCORRO S.D.M.S. HINDU SCHOOL, MARAJ STREET, SAN JUAN.	123	61	0	184	521
1400-01	EL SOCORRO S.D.M.S. HINDU SCHOOL, MARAJ STREET, SAN JUAN.	100	44	0	144	848
1400-02	EL SOCORRO S.D.M.S. HINDU SCHOOL, MARAJ STREET, SAN JUAN.	110	29	0	139	
1436-01	EL SOCORRO NORTH GOV'T SCHOOL, LOOTOO STREET, EL SOCORRO.	140	70	3	213	886
1436-02	EL SOCORRO NORTH GOV'T SCHOOL, LOOTOO STREET, EL SOCORRO.	139	28	0	167	
1440	EL SOCORRO ISLAMIC T.I.A. SCHOOL, BISSESSAR STREET, EL SOCORRO.	188	31	4	223	580
	TOTALS CARRIED FORWARD	1,477	1,124	13	2,011	7,709

* - Polling Station where the ballots of Special Electors were intermixed (Rule 93, of the Election (Amendment) Rules, 1986).

ELECTIONS TO THE COUNCIL OF THE SAN JUAN/LAVENTILLE CORPORATION, 1999
ELECTORAL DISTRICT OF SAN JUAN EAST

POLLING DIVISION	POLLING STATION	VOTES CAST FOR EACH CANDIDATE		REJECTED BALLOTS	VOTES CAST	ELECTORAL LIST
NUMBER	ADDRESS	MOHAMMED, NAZEEMOOL U.N.C.	RAMSARAN, PAGNISH P.N.M.	NUMBER AT EACH POLLING STATION	NUMBER AT EACH POLLING STATION	NUMBER OF NAMES ON LIST BY POLLING DIVISION
	TOTALS BROUGHT FORWARD	1,477	1,124	13	2,011	7,709
1445	GHANDI MEMORIAL VEDIC SCHOOL, ARANGUEZ MAIN ROAD, ARANGUEZ.	132	15	0	147	367
1450	GHANDI MEMORIAL VEDIC SCHOOL, ARANGUEZ MAIN ROAD, ARANGUEZ.	167	64	4	235	622
1455	GHANDI MEMORIAL VEDIC SCHOOL, ARANGUEZ MAIN ROAD, ARANGUEZ.	151	20	0	171	352
1460-01	ARANGUEZ GOVERNMENT SCHOOL, MARY STREET, ARANGUEZ.	191	28	0	219	1,116
1460-02	ARANGUEZ GOVERNMENT SCHOOL, MARY STREET, ARANGUEZ.	274	15	2	291	
	TOTALS	2,392	1,266	19	3,677	10,166

I hereby certify that the foregoing is a Statement of the Poll showing the number of votes cast for each Candidate, and do on this 13th day of July, 1999 declare **NAZEEMOOL MOHAMMED** elected.

JOSEPH LEWIS
 Returning Officer
 Electoral District of SAN JUAN EAST

ELECTIONS TO THE COUNCIL OF THE TUNAPUNA/PIARCO CORPORATION, 1999
ELECTORAL DISTRICT OF MARACAS/ST. AUGUSTINE NORTH/ST. BENEDICT

POLLING DIVISION	POLLING STATION	VOTES CAST FOR EACH CANDIDATE			REJECTED BALLOTS	VOTES CAST	ELECTORAL LIST
NUMBER	ADDRESS	GARCIA, JOHN U.N.C.	JOSEPH, CHRYSANTHA P.N.M.	SELVON, BARTHOLOMEW N.A.R.	NUMBER AT EACH POLLING STATION	NUMBER AT EACH POLLING STATION	NUMBER OF NAMES ON LIST BY POLLING DIVISION
1536	RIVERSIDE HINDU SCHOOL, MARINE TRACE, CUREPE.	112	40	2	0	154	401
1540-01	WEST INDIES SCHOOL OF THEOLOGY, 4TH BRIDGE, MARACAS ROYAL ROAD, MARACAS.	90	161	31	0	282	1,412
1540-02	WEST INDIES SCHOOL OF THEOLOGY, 4TH BRIDGE, MARACAS ROYAL ROAD, MARACAS.	84	127	49	6	266	
* 1610	ST. AUGUSTINE SENIOR COMPREHENSIVE SCH. CORNER GORDON & WARREN STREETS, ST. AUGUSTINE.	88	122	4	0	214	551
1615	ST. AUGUSTINE SENIOR COMPREHENSIVE SCH. CORNER GORDON & WARREN STREETS, ST. AUGUSTINE.	86	84	1	0	171	527
1620-01	ST. AUGUSTINE SENIOR COMPREHENSIVE SCH. CORNER GORDON & WARREN STREETS, ST. AUGUSTINE.	60	85	3	0	148	1,053
	TOTALS CARRIED FORWARD	520	619	90	6	1,235	3,944

* - Polling Station where the ballots of Special Electors were Intermixed (Rule 93, of the Election (Amendment) Rules, 1986).

ELECTIONS TO THE COUNCIL OF THE TUMAPUNA/PIARCO CORPORATION, 1999
ELECTORAL DISTRICT OF MARACAS/ST. AUGUSTINE NORTH/ST. BENEDICT

POLLING DIVISION	POLLING STATION	VOTES CAST FOR EACH CANDIDATE			REJECTED BALLOTS	VOTES CAST	ELECTORAL LIST
NUMBER	ADDRESS	GARCIA, JOHN U.N.C.	JOSEPH, CHRYSANTHA P.N.M.	SELVON, BARTHOLOMEW N.A.R.	NUMBER AT EACH POLLING STATION	NUMBER AT EACH POLLING STATION	NUMBER OF NAMES ON LIST BY POLLING DIVISION
	TOTALS BROUGHT FORWARD	520	619	90	6	1,235	3,944
1620-02	ST. AUGUSTINE SENIOR COMPREHENSIVE SCH. CORNER GORDON & WARREN STREETS, ST. AUGUSTINE.	102	92	6	0	200	
1625-01	ST. BENEDICT R.C. SCHOOL (GROUND FLOOR) ST. JOHN'S ROAD, ST. AUGUSTINE.	68	233	11	1	313	1,534
1625-02	ST. BENEDICT R.C. SCHOOL (GROUND FLOOR) ST. JOHN'S ROAD, ST. AUGUSTINE.	84	144	11	3	242	
1880-01	MARACAS PRESBYTERIAN SCHOOL, ACONO ROAD, MARACAS.	27	76	10	1	114	1,281
1880-02	MARACAS PRESBYTERIAN SCHOOL, ACONO ROAD, MARACAS.	78	82	10	0	170	
1885-01	MARACAS R.C. SCHOOL, ROYAL ROAD, MARACAS.	35	116	11	1	163	1,335
	TOTALS CARRIED FORWARD	914	1,362	149	12	2,437	8,094

ELECTIONS TO THE COUNCIL OF THE TUNAPUNA/PIARCO CORPORATION, 1999
ELECTORAL DISTRICT OF MARACAS/ST. AUGUSTINE NORTH/ST. BENEDICT

POLLING DIVISION	POLLING STATION	VOTES CAST FOR EACH CANDIDATE			REJECTED BALLOTS	VOTES CAST	ELECTORAL LIST
NUMBER	ADDRESS	GARCIA, JOHN U.N.C.	JOSEPH, CHRYSANTHA P.N.M.	SELVON, BARTHOLOMEW N.A.R.	NUMBER AT EACH POLLING STATION	NUMBER AT EACH POLLING STATION	NUMBER OF NAMES ON LIST BY POLLING DIVISION
	TOTALS BROUGHT FORWARD	914	1,362	149	12	2,437	8,094
1885-02	MARACAS R.C. SCHOOL, ROYAL ROAD, MARACAS.	57	101	12	1	171	
1890-01	MARACAS COMMUNITY CENTRE, ROYAL ROAD, MARACAS.	53	144	8	0	205	1,171
1890-02	MARACAS COMMUNITY CENTRE, ROYAL ROAD, MARACAS.	64	149	3	1	217	
1895-01	MARACAS COMMUNITY CENTRE, ROYAL ROAD, MARACAS.	55	90	8	2	155	935
1895-02	MARACAS COMMUNITY CENTRE, ROYAL ROAD, MARACAS.	55	103	2	0	160	
	TOTALS	1,198	1,949	182	16	3,345	10,200

I hereby certify that the foregoing is a Statement of the Poll showing the number of votes cast for each Candidate, and do on this 13th day of July, 1999
declare CHRYSANTHA JOSEPH elected.

FRANK PHILLIPS
Returning Officer
Electoral District of MARACAS/ST. AUGUSTINE NORTH/ST. BENEDICT

ELECTIONS TO THE COUNCIL OF THE TUNAPUNA/PIARCO CORPORATION, 1999
ELECTORAL DISTRICT OF CUREPE/SPRING VILLAGE/ST. AUGUSTINE SOUTH

POLLING DIVISION	POLLING STATION	VOTES CAST FOR EACH CANDIDATE		REJECTED BALLOTS	VOTES CAST	ELECTORAL LIST
NUMBER	ADDRESS	ABDOOL, KAMALODEEN P.N.M.	PIERRE, ISRAEL U.N.C.	NUMBER AT EACH POLLING STATION	NUMBER AT EACH POLLING STATION	NUMBER OF NAMES ON LIST BY POLLING DIVISION
1545	CUREPE ANGLICAN SCHOOL, BELLE SMYTHE STREET, CUREPE.	41	92	1	134	465
1550	CUREPE ANGLICAN SCHOOL, BELLE SMYTHE STREET, CUREPE.	90	45	0	135	436
1555	FATIMA R.C. SCHOOL, BUSHE STREET, CUREPE.	77	198	0	275	749
1560	FATIMA R.C. SCHOOL, BUSHE STREET, CUREPE.	68	129	3	200	533
1565-01	CUREPE PRESBYTERIAN SCHOOL, LYNDON STREET, CUREPE.	44	181	0	225	1,124
1565-02	CUREPE PRESBYTERIAN SCHOOL, LYNDON STREET, CUREPE.	27	182	2	211	
1570-01	CUREPE PRESBYTERIAN SCHOOL, LYNDON STREET, CUREPE.	41	134	0	175	808
1570-02	CUREPE PRESBYTERIAN SCHOOL, LYNDON STREET, CUREPE.	29	172	0	201	
	TOTALS CARRIED FORWARD	417	1,133	6	1,556	4,115

Appendix I

ELECTIONS TO THE COUNCIL OF THE TUNAPUNA/PIARCO CORPORATION, 1999
ELECTORAL DISTRICT OF CUREPE/SPRING VILLAGE/ST. AUGUSTINE SOUTH

POLLING DIVISION	POLLING STATION	VOTES CAST FOR EACH CANDIDATE		REJECTED BALLOTS	VOTES CAST	ELECTORAL LIST
NUMBER	ADDRESS	ABDOOL, KAMALODEEN P.N.M.	PIERRE, ISRAEL U.N.C.	NUMBER AT EACH POLLING STATION	NUMBER AT EACH POLLING STATION	NUMBER OF NAMES ON LIST BY POLLING DIVISION
	TOTALS BROUGHT FORWARD	417	1,133	6	1,556	4,115
1575-01	ST. AUGUSTINE GIRLS' HIGH SCHOOL, EVANS STREET, CUREPE.	70	117	0	187	1,129
1575-02	ST. AUGUSTINE GIRLS' HIGH SCHOOL, EVANS STREET, CUREPE.	56	161	5	222	
1580-01	SPRING VILLAGE HINDU SCHOOL, CHURCHILL ROOSEVELT HIGHWAY, SPRING VILLAGE.	28	118	0	146	865
1580-02	SPRING VILLAGE HINDU SCHOOL, CHURCHILL ROOSEVELT HIGHWAY, SPRING VILLAGE.	8	146	5	159	
1585-01	SPRING VILLAGE HINDU SCHOOL, CHURCHILL ROOSEVELT HIGHWAY, SPRING VILLAGE.	8	155	2	165	981
1585-02	SPRING VILLAGE HINDU SCHOOL, CHURCHILL ROOSEVELT HIGHWAY, SPRING VILLAGE.	9	206	2	217	
1590-01	ST. AUGUSTINE COMMUNITY CENTRE, FREEMAN ROAD, ST. AUGUSTINE (SOUTH).	55	306	2	363	1,301
1590-02	ST. AUGUSTINE COMMUNITY CENTRE, FREEMAN ROAD, ST. AUGUSTINE (SOUTH).	26	271	2	299	
	TOTALS CARRIED FORWARD	677	2,613	24	3,015	8,391

ELECTIONS TO THE COUNCIL OF THE TUNAPUNA/PIARCO CORPORATION, 1999
ELECTORAL DISTRICT OF CUREPE/SPRING VILLAGE/ST. AUGUSTINE SOUTH

POLLING DIVISION	POLLING STATION	VOTES CAST FOR EACH CANDIDATE		REJECTED BALLOTS	VOTES CAST	ELECTORAL LIST
NUMBER	ADDRESS	ABDOOL, KAMALODEEN P.N.M.	PIERRE, ISRAEL U.N.C.	NUMBER AT EACH POLLING STATION	NUMBER AT EACH POLLING STATION	NUMBER OF NAMES ON LIST BY POLLING DIVISION
	TOTALS BROUGHT FORWARD	677	2,613	24	3,015	8,391
1600-01	SIMBHOONATH CAPILDEO T'PUNA HINDU SC PASEA EXTENSION ROAD, TUNAPUNA.	14	299	0	313	1,595
1600-02	SIMBHOONATH CAPILDEO T'PUNA HINDU SC PASEA EXTENSION ROAD, TUNAPUNA.	8	157	0	165	
1600-03	SIMBHOONATH CAPILDEO T'PUNA HINDU SC PASEA EXTENSION ROAD, TUNAPUNA.	14	270	2	286	
* 1605	WORKS DEPARTMENT, UNIVERSITY OF THE WEST INDIES, ST. AUGUSTINE.	39	89	3	131	370
	TOTALS	752	3,428	29	4,209	10,356

* - Polling Station where the ballots of Special Electors were intermixed (Rule 93, of the Election (Amendment) Rules, 1986).

I hereby certify that the foregoing is a Statement of the Poll showing the number of votes cast for each Candidate, and do on this 13th day of July, 1999 declare ISRAEL PIERRE elected.

FRANK PHILLIPS
 Returning Officer
 Electoral District of CUREPE/SPRING VILLAGE/ST. AUGUSTINE SOUTH

ELECTIONS TO THE COUNCIL OF THE TUNAPUNA/PIARCO CORPORATION, 1999
ELECTORAL DISTRICT OF CAURA/FIVE RIVERS/TACARIGUA

POLLING DIVISION	POLLING STATION	VOTES CAST FOR EACH CANDIDATE					REJECTED BALLOTS	VOTES CAST	ELECTORAL LIST
NUMBER	ADDRESS	EVERSLEY, WENDELL N.A.R.	HENDERSON, ANDREW P.P.M.	PASCALL, CLYDE P.N.M.	SOOKDEO, ROSANNA U.N.C.	WALKER, KIRK IND.	NUMBER AT EACH POLLING STATION	NUMBER AT EACH POLLING STATION	NUMBER OF NAMES ON LIST BY POLLING DIVISION
1750-01	EL DORADO SENIOR COMPREHENSIVE. SCH., KARAMATH STREET, EL DORADO.	3	0	149	156	0	3	311	1,397
1750-02	EL DORADO SENIOR COMPREHENSIVE. SCH., KARAMATH STREET, EL DORADO.	2	0	99	216	0	1	318	
1755-01	EL DORADO SENIOR COMPREHENSIVE. SCH., KARAMATH STREET, EL DORADO.	0	0	9	215	0	0	224	904
* 1755-02	EL DORADO SENIOR COMPREHENSIVE. SCH., KARAMATH STREET, EL DORADO.	1	1	45	280	2	3	332	
1760	ST. MARY'S CHILDREN'S HOME, EASTERN MAIN ROAD, TACARIGUA.	1	2	167	187	0	1	358	740
1765-01	ST. MARY'S CHILDREN'S HOME, EASTERN MAIN ROAD, TACARIGUA.	1	3	85	124	2	1	216	1,272
1765-02	ST. MARY'S CHILDREN'S HOME, EASTERN MAIN ROAD, TACARIGUA.	1	1	50	277	0	0	329	
	TOTALS CARRIED FORWARD	9	7	604	1,455	4	9	2,088	4,313

* - Polling Station where the ballots of Special Electors were intermixed (Rule 93, of the Election (Amendment) Rules, 1986).

ELECTIONS TO THE COUNCIL OF THE TUNAPUNA/PIARCO CORPORATION, 1999
ELECTORAL DISTRICT OF CAURA/FIVE RIVERS/TACARIGUA

POLLING DIVISION	POLLING STATION	VOTES CAST FOR EACH CANDIDATE					REJECTED BALLOTS	VOTES CAST	ELECTORAL LIST
NUMBER	ADDRESS	EVERSLEY, WENDELL N.A.R.	HENDERSON, ANDREW P.P.M.	PASCALL, CLYDE P.N.M.	SOOKDEO, ROSANNA U.N.C.	WALKER, KIRK IND.	NUMBER AT EACH POLLING STATION	NUMBER AT EACH POLLING STATION	NUMBER OF NAMES ON LIST BY POLLING DIVISION
	TOTALS BROUGHT FORWARD	9	7	604	1,455	4	9	2,088	4,313
1770	FIVE RIVERS ISLAMIC SCHOOL, SAMNAH STREET, FIVE RIVERS, AROUCA.	0	0	95	64	0	1	160	403
1775	FIVE RIVERS ISLAMIC SCHOOL, SAMNAH STREET, FIVE RIVERS, AROUCA.	0	0	60	46	0	1	107	266
1780-01	FIVE RIVERS JUNIOR SECONDARY SCHOOL, RANGE ROAD, FIVE RIVERS, AROUCA.	0	0	112	151	1	2	266	1,984
1780-02	FIVE RIVERS JUNIOR SECONDARY SCHOOL, RANGE ROAD, FIVE RIVERS, AROUCA.	1	0	92	207	1	1	302	
1780-03	FIVE RIVERS JUNIOR SECONDARY SCHOOL, RANGE ROAD, FIVE RIVERS, AROUCA.	2	0	94	211	1	2	310	
1845-01	FIVE RIVERS COMMUNITY CENTRE, 5TH STREET, FIVE RIVERS, AROUCA.	3	0	149	105	7	3	267	1,324
1845-02	FIVE RIVERS COMMUNITY CENTRE, 5TH STREET, FIVE RIVERS, AROUCA.	4	2	126	201	11	2	346	
	TOTALS CARRIED FORWARD	19	9	1,332	2,440	25	21	3,846	8,290

ELECTIONS TO THE COUNCIL OF THE TUNAPUNA/PIARCO CORPORATION, 1999
ELECTORAL DISTRICT OF CAURA/FIVE RIVERS/TACARIGUA

POLLING DIVISION	POLLING STATION	VOTES CAST FOR EACH CANDIDATE					REJECTED BALLOTS	VOTES CAST	ELECTORAL LIST
NUMBER	ADDRESS	EVERSLEY, WENDELL N.A.R.	HENDERSON, ANDREW P.P.M.	PASCALL, CLYDE P.N.M.	SOOKDEO, ROSANNA U.N.C.	WALKER, KIRK IND.	NUMBER AT EACH POLLING STATION	NUMBER AT EACH POLLING STATION	NUMBER OF NAMES ON LIST BY POLLING DIVISION
	TOTALS BROUGHT FORWARD	19	9	1,332	2,440	25	21	3,846	8,290
1850-01	FIVE RIVERS JUNIOR SECONDARY SCHOOL, RANGE ROAD, FIVE RIVERS, AROUCA.	5	0	107	62	3	3	180	1,026
1850-02	FIVE RIVERS JUNIOR SECONDARY SCHOOL, RANGE ROAD, FIVE RIVERS, AROUCA.	5	1	97	91	9	2	205	
1851-01	FIVE RIVERS JUNIOR SECONDARY SCHOOL, RANGE ROAD, FIVE RIVERS, AROUCA.	4	0	181	73	8	1	267	1,312
1851-02	FIVE RIVERS JUNIOR SECONDARY SCHOOL, RANGE ROAD, FIVE RIVERS, AROUCA.	0	0	156	79	13	2	250	
1875	EL DORADO SENIOR COMPREHENSIVE. SCH., KARAMATH STREET, EL DORADO.	0	0	9	41	0	0	50	150
	TOTALS	33	10	1,882	2,786	58	29	4,798	10,778

I hereby certify that the foregoing is a Statement of the Poll showing the number of votes cast for each Candidate, and do on this 13th day of July, 1999
declare ROSANNA SOOKDEO elected.

MERLE LA COA
Returning Officer
Electoral District of CAURA/FIVE RIVERS/TACARIGUA

ELECTIONS TO THE COUNCIL OF THE TUNAPUNA/PIARCO CORPORATION, 1999
ELECTORAL DISTRICT OF AROUCA/TRINCITY EAST

POLLING DIVISION	POLLING STATION	VOTES CAST FOR EACH CANDIDATE			REJECTED BALLOTS	VOTES CAST	ELECTORAL LIST
NUMBER	ADDRESS	GRANT, WINTHROP IND.	MEJIAS, PATRICIA P.N.M.	SWAN, MARIA U.N.C.	NUMBER AT EACH POLLING STATION	NUMBER AT EACH POLLING STATION	NUMBER OF NAMES ON LIST BY POLLING DIVISION
1785-01	TACARIGUA PRESBYTERIAN SCHOOL, EASTERN MAIN ROAD, TACARIGUA.	0	215	118	0	333	2,110
1785-02	TACARIGUA PRESBYTERIAN SCHOOL, EASTERN MAIN ROAD, TACARIGUA.	1	213	176	4	394	
1785-03	TACARIGUA PRESBYTERIAN SCHOOL, EASTERN MAIN ROAD, TACARIGUA.	1	217	146	3	367	
1786-01	DINSLEY/TRINCITY GOV'T PRIMARY SCH., CORNER MONTAGUE AVE. & TRINCITY BLVD., TRINCITY.	1	239	59	0	299	2,247
1786-02	DINSLEY/TRINCITY GOV'T PRIMARY SCH., CORNER MONTAGUE AVE. & TRINCITY BLVD., TRINCITY.	4	198	87	3	292	
1786-03	DINSLEY/TRINCITY GOV'T PRIMARY SCH., CORNER MONTAGUE AVE. & TRINCITY BLVD., TRINCITY.	4	234	78	2	318	
1815-01	BON AIR GOV'T PRIMARY SCHOOL, BON AIR GARDENS, AROUCA.	8	154	23	0	185	1,746
1815-02	BON AIR GOV'T PRIMARY SCHOOL, BON AIR GARDENS, AROUCA.	5	196	27	2	230	
	TOTALS CARRIED FORWARD	24	1,666	714	14	2,418	6,103

ELECTIONS TO THE COUNCIL OF THE TUNAPUNA/PIARCO CORPORATION, 1999
ELECTORAL DISTRICT OF AROUCA/TRINCITY EAST

POLLING DIVISION	POLLING STATION	VOTES CAST FOR EACH CANDIDATE			REJECTED BALLOTS	VOTES CAST	ELECTORAL LIST
NUMBER	ADDRESS	GRANT, WINTHROP IND.	MEJIAS, PATRICIA P.N.M.	SWAN, MARIA U.N.C.	NUMBER AT EACH POLLING STATION	NUMBER AT EACH POLLING STATION	NUMBER OF NAMES ON LIST BY POLLING DIVISION
	TOTALS BROUGHT FORWARD	24	1,666	714	14	2,418	6,103
1815-03	BON AIR GOV'T PRIMARY SCHOOL, BON AIR GARDENS, AROUCA.	14	196	26	3	239	
1816-01	BON AIR GOV'T PRIMARY SCHOOL, BON AIR GARDENS, AROUCA.	1	107	40	0	148	884
1816-02	BON AIR GOV'T PRIMARY SCHOOL, BON AIR GARDENS, AROUCA.	3	101	71	4	179	
1817	BON AIR GOV'T PRIMARY SCHOOL, BON AIR GARDENS, AROUCA.	56	174	6	6	242	566
1818-01	BON AIR GOV'T PRIMARY SCHOOL, BON AIR GARDENS, AROUCA.	20	162	9	0	191	810
1818-02	BON AIR GOV'T PRIMARY SCHOOL, BON AIR GARDENS, AROUCA.	15	150	14	2	181	
1819-01	BON AIR GOV'T PRIMARY SCHOOL, BON AIR GARDENS, AROUCA.	28	167	7	0	202	1,002
1819-02	BON AIR GOV'T PRIMARY SCHOOL, BON AIR GARDENS, AROUCA.	19	170	17	1	207	
	TOTALS CARRIED FORWARD	180	2,893	904	30	4,007	9,365

ELECTIONS TO THE COUNCIL OF THE TUNAPUNA/PIARCO CORPORATION, 1999
ELECTORAL DISTRICT OF AROUCA/TRINCITY EAST

POLLING DIVISION	POLLING STATION	VOTES CAST FOR EACH CANDIDATE			REJECTED BALLOTS	VOTES CAST	ELECTORAL LIST
NUMBER	ADDRESS	GRANT, WINTHROP IND.	MEJIAS, PATRICIA P.N.M.	SWAN, MARIA U.N.C.	NUMBER AT EACH POLLING STATION	NUMBER AT EACH POLLING STATION	NUMBER OF NAMES ON LIST BY POLLING DIVISION
	TOTALS BROUGHT FORWARD	180	2,893	904	30	4,007	9,365
1820-01	AROUCA ANGLICAN PRIMARY SCHOOL, EASTERN MAIN ROAD, AROUCA.	2	115	39	1	157	785
1820-02	AROUCA ANGLICAN PRIMARY SCHOOL, EASTERN MAIN ROAD, AROUCA.	2	103	58	0	163	
1821	BON AIR GOV'T PRIMARY SCHOOL, BON AIR GARDENS, AROUCA.	16	74	9	1	100	268
* 1825	AROUCA GOV'T PRIMARY SCHOOL, GOLDEN GROVE ROAD, AROUCA.	5	227	106	0	338	518
1830	AROUCA GOV'T PRIMARY SCHOOL, GOLDEN GROVE ROAD, AROUCA.	1	75	128	2	206	507
1835	AROUCA GOV'T PRIMARY SCHOOL, GOLDEN GROVE ROAD, AROUCA.	2	73	126	4	205	466
	TOTALS	208	3,560	1,370	38	5,176	11,909

* - Polling Station where the ballots of Special Electors were Intermixed (Rule 93, of the Election (Amendment) Rules, 1986).

I hereby certify that the foregoing is a Statement of the Poll showing the number of votes cast for each Candidate, and do on this 13th day of July, 1999
declare PATRICIA MEJIAS elected.

MERLE LA COA
Returning Officer
Electoral District of AROUCA/TRINCITY EAST

Appendix I

ELECTIONS TO THE COUNCIL OF THE TUNAPUNA/PIARCO CORPORATION, 1999
ELECTORAL DISTRICT OF AUZONVILLE/TUNAPUNA

POLLING DIVISION	POLLING STATION	VOTES CAST FOR EACH CANDIDATE		REJECTED BALLOTS	VOTES CAST	ELECTORAL LIST
NUMBER	ADDRESS	FERGUSON, PRISCA P.N.M.	HAYWOOD, TERRANCE U.N.C.	NUMBER AT EACH POLLING STATION	NUMBER AT EACH POLLING STATION	NUMBER OF NAMES ON LIST BY POLLING DIVISION
1630-01	TUNAPUNA GIRLS' R.C. SCHOOL, EASTERN MAIN ROAD, TUNAPUNA.	160	102	2	264	1,890
1630-02	TUNAPUNA GIRLS' R.C. SCHOOL, EASTERN MAIN ROAD, TUNAPUNA.	108	158	0	266	
1630-03	TUNAPUNA GIRLS' R.C. SCHOOL, EASTERN MAIN ROAD, TUNAPUNA.	112	196	2	310	
* 1635	TUNAPUNA PRESBYTERIAN SCHOOL, COCHRANE STREET, TUNAPUNA.	237	78	0	315	546
1640	TUNAPUNA PRESBYTERIAN SCHOOL, COCHRANE STREET, TUNAPUNA.	158	59	0	217	628
1645	TUNAPUNA PRESBYTERIAN SCHOOL, COCHRANE STREET, TUNAPUNA.	94	88	1	183	453
1670	TUNAPUNA GIRLS' R.C. SCH. (GROUND FLOOR) EASTERN MAIN ROAD, TUNAPUNA.	118	114	1	233	557
	TOTALS CARRIED FORWARD	987	795	6	1,788	4,074

* - Polling Station where the ballots of Special Electors were intermixed (Rule 93, of the Election (Amendment) Rules, 1986).

ELECTIONS TO THE COUNCIL OF THE TUNAPUNA/PIARCO CORPORATION, 1999
ELECTORAL DISTRICT OF AUZONVILLE/TUNAPUNA

POLLING DIVISION	POLLING STATION	VOTES CAST FOR EACH CANDIDATE		REJECTED BALLOTS	VOTES CAST	ELECTORAL LIST
NUMBER	ADDRESS	FERGUSON, PRISCA P.N.M.	HAYWOOD, TERRANCE U.N.C.	NUMBER AT EACH POLLING STATION	NUMBER AT EACH POLLING STATION	NUMBER OF NAMES ON LIST BY POLLING DIVISION
	TOTALS BROUGHT FORWARD	987	795	6	1,788	4,074
1675	TUNAPUNA E.C. SCHOOL, MORTON STREET, TUNAPUNA.	113	70	4	187	413
1680	TUNAPUNA E.C. SCHOOL, MORTON STREET, TUNAPUNA.	173	76	1	250	576
1685	TUNAPUNA E.C. SCHOOL, MORTON STREET, TUNAPUNA.	135	53	0	188	461
1690	TUNAPUNA GOV'T SECONDARY SCHOOL, TAYLOR STREET, TUNAPUNA.	230	56	1	287	686
1695-01	HILLVIEW COLLEGE, EL DORADO ROAD, TUNAPUNA.	140	42	2	184	947
1695-02	HILLVIEW COLLEGE, EL DORADO ROAD, TUNAPUNA.	154	57	1	212	
1700-01	HILLVIEW COLLEGE, EL DORADO ROAD, TUNAPUNA.	151	52	3	206	1,084
1700-02	HILLVIEW COLLEGE, EL DORADO ROAD, TUNAPUNA.	136	125	3	264	
	TOTALS CARRIED FORWARD	2,219	1,326	21	3,566	8,241

Appendix I

ELECTIONS TO THE COUNCIL OF THE TUNAPUNA/PIARCO CORPORATION, 1999
ELECTORAL DISTRICT OF AUZONVILLE/TUNAPUNA

POLLING DIVISION	POLLING STATION	VOTES CAST FOR EACH CANDIDATE		REJECTED BALLOTS	VOTES CAST	ELECTORAL LIST
NUMBER	ADDRESS	FERGUSON, PRISCA P.N.M.	HAYWOOD, TERRANCE U.N.C.	NUMBER AT EACH POLLING STATION	NUMBER AT EACH POLLING STATION	NUMBER OF NAMES ON LIST BY POLLING DIVISION
	TOTALS BROUGHT FORWARD	2,219	1,326	21	3,566	8,241
1705-01	EL DORADO SECONDARY SCHOOL, TARGET STREET, EL DORADO.	104	96	0	200	1,724
1705-02	EL DORADO SECONDARY SCHOOL, TARGET STREET, EL DORADO.	77	147	0	224	
1705-03	EL DORADO SECONDARY SCHOOL, TARGET STREET, EL DORADO.	88	166	1	255	
1710	EL DORADO GIRLS' CAMP, COLLEGE ROAD, EL DORADO.	190	61	0	251	716
1715	TUNAPUNA GOV'T SECONDARY SCHOOL, TAYLOR STREET, TUNAPUNA.	146	45	1	192	520
	TOTALS	2,824	1,841	23	4,688	11,201

I hereby certify that the foregoing is a Statement of the Poll showing the number of votes cast for each Candidate, and do on this 13th day of July, 1999
declare PRISCA FERGUSON elected.

OUSMAN ALI
Returning Officer
Electoral District of AUZONVILLE/TUNAPUNA

ELECTIONS TO THE COUNCIL OF THE TUNAPUNA/PIARCO CORPORATION, 1999
ELECTORAL DISTRICT OF PASEA/TRINCITY WEST

POLLING DIVISION	POLLING STATION	VOTES CAST FOR EACH CANDIDATE		REJECTED BALLOTS	VOTES CAST	ELECTORAL LIST
NUMBER	ADDRESS	CLARKE, ASQUITH P.N.M.	MAHARAJ, RAJ O. U.N.C.	NUMBER AT EACH POLLING STATION	NUMBER AT EACH POLLING STATION	NUMBER OF NAMES ON LIST BY POLLING DIVISION
* 1650	LUCIA'S PRIVATE SCHOOL, ST. AUGUSTINE CIRCULAR ROAD, ST. AUGUSTINE.	174	101	1	276	520
1655	TUNAPUNA COMMUNITY CENTRE, CENTENARY STREET, TUNAPUNA.	64	144	10	218	608
1660-01	TUNAPUNA GOVERNMENT SCHOOL, PASEA MAIN ROAD, TUNAPUNA.	27	222	0	249	998
1660-02	TUNAPUNA GOVERNMENT SCHOOL, PASEA MAIN ROAD, TUNAPUNA.	13	200	0	213	
1665-01	TUNAPUNA GOVERNMENT SCHOOL, PASEA MAIN ROAD, TUNAPUNA.	20	195	4	219	924
1665-02	TUNAPUNA GOVERNMENT SCHOOL, PASEA MAIN ROAD, TUNAPUNA.	11	189	2	202	
1720	TUNAPUNA COMMUNITY CENTRE, CENTENARY STREET, TUNAPUNA.	75	121	0	196	469
	TOTALS CARRIED FORWARD	384	1,172	17	1,573	3,519

* - Polling Station where the ballots of Special Electors were Intermlxed (Rule 93, of the Election (Amendment) Rules, 1986).

Appendix I

ELECTIONS TO THE COUNCIL OF THE TUNAPUNA/PIARCO CORPORATION, 1999
ELECTORAL DISTRICT OF PASEA/TRINCITY WEST

POLLING DIVISION	POLLING STATION	VOTES CAST FOR EACH CANDIDATE		REJECTED BALLOTS	VOTES CAST	ELECTORAL LIST
NUMBER	ADDRESS	CLARKE, ASQUITH P.N.M.	MAHARAJ, RAJ O. U.N.C.	NUMBER AT EACH POLLING STATION	NUMBER AT EACH POLLING STATION	NUMBER OF NAMES ON LIST BY POLLING DIVISION
	TOTALS BROUGHT FORWARD	384	1,172	17	1,573	3,519
1725-01	TUNAPUNA BOYS' R.C. SCHOOL, PICTON STREET, TUNAPUNA.	74	163	10	247	1,077
1725-02	TUNAPUNA BOYS' R.C. SCHOOL, PICTON STREET, TUNAPUNA.	37	177	1	215	
1730	EL DORADO SOUTH HINDU SCHOOL, WILKINSON STREET, EL DORADO.	56	140	3	199	476
1731	TUNAPUNA BOYS' R.C. SCHOOL, PICTON STREET, TUNAPUNA.	235	48	0	283	775
1735	EL DORADO SOUTH HINDU SCHOOL, WILKINSON STREET, EL DORADO.	60	243	1	304	623
1740	ST. MARY'S A.C. SCHOOL, EASTERN MAIN ROAD, TACARIGUA.	233	81	0	314	753
1741-01	ST. MARY'S A.C. SCHOOL, EASTERN MAIN ROAD, TACARIGUA.	146	131	0	277	1,283
1741-02	ST. MARY'S A.C. SCHOOL, EASTERN MAIN ROAD, TACARIGUA.	92	200	0	292	
	TOTALS CARRIED FORWARD	1,317	2,355	32	3,412	8,506

**ELECTIONS TO THE COUNCIL OF THE TUNAPUNA/PIARCO CORPORATION, 1999
ELECTORAL DISTRICT OF PASEA/TRINCITY WEST**

POLLING DIVISION	POLLING STATION	VOTES CAST FOR EACH CANDIDATE		REJECTED BALLOTS	VOTES CAST	ELECTORAL LIST
NUMBER	ADDRESS	CLARKE, ASQUITH P.N.M.	MAHARAJ, RAJ O. U.N.C.	NUMBER AT EACH POLLING STATION	NUMBER AT EACH POLLING STATION	NUMBER OF NAMES ON LIST BY POLLING DIVISION
	TOTALS BROUGHT FORWARD	1,317	2,355	32	3,412	8,506
1745-01	EL DORADO SOUTH HINDU SCHOOL, WILKINSON STREET, EL DORADO.	13	180	2	195	812
1745-02	EL DORADO SOUTH HINDU SCHOOL, WILKINSON STREET, EL DORADO.	10	222	1	233	
1746	W.A.S.A. PUMPING STATION, PHASE 3, MACOYA GARDENS, TUNAPUNA.	245	26	3	274	524
1787-01	DINSLEY/TRINCITY GOV'T PRIMARY SCH., CORNER MONTAGUE AVE. & TRINCITY BLVD., TRINCITY.	224	48	0	272	1,242
1787-02	DINSLEY/TRINCITY GOV'T PRIMARY SCH., CORNER MONTAGUE AVE. & TRINCITY BLVD., TRINCITY.	242	64	0	306	
	TOTALS	2,051	2,895	38	4,984	11,084

I hereby certify that the foregoing is a Statement of the Poll showing the number of votes cast for each Candidate, and do on this 13th day of July, 1999
declare RAJ O. MAHARAJ elected.

OUSMAN ALI
Returning Officer
Electoral District of PASEA/TRINCITY WEST

Appendix I

ELECTIONS TO THE COUNCIL OF THE TUNAPUNA/PIARCO CORPORATION, 1999
ELECTORAL DISTRICT OF VALSAYN/ST. JOSEPH

POLLING DIVISION	POLLING STATION	VOTES CAST FOR EACH CANDIDATE		REJECTED BALLOTS	VOTES CAST	ELECTORAL LIST
NUMBER	ADDRESS	MOHAMMED, SAIEED U.N.C.	SCOTT, ROSALIND P.N.M.	NUMBER AT EACH POLLING STATION	NUMBER AT EACH POLLING STATION	NUMBER OF NAMES ON LIST BY POLLING DIVISION
1496	CIPRIANI LABOUR COLLEGE, VALSAYN NORTH, VALSAYN.	86	57	1	144	419
1501	BAMBOO GROVE PRESBYTERIAN SCHOOL, BAMBOO SETTLEMENT NO. 1, URIAH BUTLER HIGHWAY.	315	7	10	332	702
* 1505-01	VALSAYN TEACHERS' COLLEGE, SOUTHERN MAIN ROAD, CUREPE.	225	159	3	387	2,279
1505-02	VALSAYN TEACHERS' COLLEGE, SOUTHERN MAIN ROAD, CUREPE.	226	70	0	296	
1505-03	VALSAYN TEACHERS' COLLEGE, SOUTHERN MAIN ROAD, CUREPE.	179	92	0	271	
1506-01	CIPRIANI LABOUR COLLEGE, VALSAYN NORTH, VALSAYN.	83	64	1	148	1,649
	TOTALS CARRIED FORWARD	1,114	449	15	1,578	5,049

* - Polling Station where the ballots of Special Electors were intermixed (Rule 93, of the Election (Amendment) Rules, 1986).

ELECTIONS TO THE COUNCIL OF THE TUNAPUNA/PIARCO CORPORATION, 1999
ELECTORAL DISTRICT OF VALSAYN/ST. JOSEPH

POLLING DIVISION	POLLING STATION	VOTES CAST FOR EACH CANDIDATE		REJECTED BALLOTS	VOTES CAST	ELECTORAL LIST
NUMBER	ADDRESS	MOHAMMED, SAIEED U.N.C.	SCOTT, ROSALIND P.N.M.	NUMBER AT EACH POLLING STATION	NUMBER AT EACH POLLING STATION	NUMBER OF NAMES ON LIST BY POLLING DIVISION
	TOTALS BROUGHT FORWARD	1,114	449	15	1,578	5,049
1506-02	CIPRIANI LABOUR COLLEGE, VALSAYN NORTH, VALSAYN.	142	83	2	227	
1506-03	CIPRIANI LABOUR COLLEGE, VALSAYN NORTH, VALSAYN.	161	57	0	218	
1510-01	W.A.S.A. CENTRE FOR MANPOWER DEV., FARM ROAD, ST. JOSEPH.	84	98	2	184	840
1510-02	W.A.S.A. CENTRE FOR MANPOWER DEV., FARM ROAD, ST. JOSEPH.	61	85	0	146	
1515-01	ST. JOSEPH COLLEGE, RICHMOND STREET, ST. JOSEPH.	52	99	0	151	939
1515-02	ST. JOSEPH COLLEGE, RICHMOND STREET, ST. JOSEPH.	60	109	3	172	
1520	ST. JOSEPH GIRLS' R.C. SCHOOL, RICHMOND STREET, ST. JOSEPH.	81	182	0	263	662
	TOTALS CARRIED FORWARD	1,755	1,162	22	2,939	7,490

Appendix I

ELECTIONS TO THE COUNCIL OF THE TUNAPUNA/PIARCO CORPORATION, 1999
ELECTORAL DISTRICT OF VALSAYN/ST. JOSEPH

POLLING DIVISION	POLLING STATION	VOTES CAST FOR EACH CANDIDATE		REJECTED BALLOTS	VOTES CAST	ELECTORAL LIST
NUMBER	ADDRESS	MOHAMMED, SAIEED U.N.C.	SCOTT, ROSALIND P.N.M.	NUMBER AT EACH POLLING STATION	NUMBER AT EACH POLLING STATION	NUMBER OF NAMES ON LIST BY POLLING DIVISION
	TOTALS BROUGHT FORWARD	1,755	1,162	22	2,939	7,490
1525	ST. JOSEPH GIRLS' R.C. SCHOOL, RICHMOND STREET, ST. JOSEPH.	64	115	4	183	478
1530	ST. JOSEPH GIRLS' R.C. SCHOOL, RICHMOND STREET, ST. JOSEPH.	50	117	2	169	446
1535-01	RIVERSIDE HINDU SCHOOL, NARINE TRACE, CUREPE.	169	70	0	239	1,298
1535-02	RIVERSIDE HINDU SCHOOL, NARINE TRACE, CUREPE.	217	44	9	270	
	TOTALS	2,255	1,508	37	3,800	9,712

I hereby certify that the foregoing is a Statement of the Poll showing the number of votes cast for each Candidate, and do on this 13th day of July, 1999
declare SAIEED MOHAMMED elected.

TERRANCE JURAWAN
Returning Officer
Electoral District of VALSAYN/ST. JOSEPH

ELECTIONS TO THE COUNCIL OF THE TUNAPUNA/PIARCO CORPORATION, 1999
ELECTORAL DISTRICT OF ST. HELENA/WARRENVILLE

POLLING DIVISION	POLLING STATION	VOTES CAST FOR EACH CANDIDATE		REJECTED BALLOTS	VOTES CAST	ELECTORAL LIST
NUMBER	ADDRESS	DEONARINE, DEOKIE U.N.C.	RAMESH, CECIL P.N.M.	NUMBER AT EACH POLLING STATION	NUMBER AT EACH POLLING STATION	NUMBER OF NAMES ON LIST BY POLLING DIVISION
1596	CARONI HINDU SCHOOL, SOUTHERN MAIN ROAD, CARONI.	341	7	11	359	743
1791-01	CARONI HINDU SCHOOL, SOUTHERN MAIN ROAD, CARONI.	138	9	6	153	785
1791-02	CARONI HINDU SCHOOL, SOUTHERN MAIN ROAD, CARONI.	169	11	7	187	
1796-01	ST. DAVID'S R.C. SCHOOL, CARONI SOUTH BANK ROAD, KELLY VILLAGE, CARONI.	198	43	1	242	1,281
1796-02	ST. DAVID'S R.C. SCHOOL, CARONI SOUTH BANK ROAD, KELLY VILLAGE, CARONI.	158	42	1	201	
2685-01	ST. HELENA HINDU SCHOOL, CARONI SOUTH BANK ROAD, ST. HELENA VILLAGE, PIARCO.	312	9	4	325	1,402
2685-02	ST. HELENA HINDU SCHOOL, CARONI SOUTH BANK ROAD, ST. HELENA VILLAGE, PIARCO.	303	6	1	310	
2694-01	ST. DAVID'S R.C. SCHOOL, CARONI SOUTH BANK ROAD, KELLY VILLAGE, CARONI.	128	47	4	179	909
	TOTALS CARRIED FORWARD	1,747	174	35	1,956	5,120

Appendix I

ELECTIONS TO THE COUNCIL OF THE TUNAPUNA/PIARCO CORPORATION, 1999
ELECTORAL DISTRICT OF ST. HELENA/WARRENVILLE

POLLING DIVISION	POLLING STATION	VOTES CAST FOR EACH CANDIDATE		REJECTED BALLOTS	VOTES CAST	ELECTORAL LIST
NUMBER	ADDRESS	DEONARINE, DEOKIE U.N.C.	RAMESH, CECIL P.N.M.	NUMBER AT EACH POLLING STATION	NUMBER AT EACH POLLING STATION	NUMBER OF NAMES ON LIST BY POLLING DIVISION
	TOTALS BROUGHT FORWARD	1,747	174	35	1,956	5,120
2694-02	ST. DAVID'S R.C. SCHOOL, CARONI SOUTH BANK ROAD, KELLY VILLAGE, CARONI.	117	25	0	142	
2695	ST. DAVID'S R.C. SCHOOL, CARONI SOUTH BANK ROAD, KELLY VILLAGE, CARONI.	185	55	6	246	705
2710-01	WARRENVILLE PRESBYTERIAN SCHOOL, SOUTHERN MAIN ROAD, WARRENVILLE.	153	17	4	174	887
2710-02	WARRENVILLE PRESBYTERIAN SCHOOL, SOUTHERN MAIN ROAD, WARRENVILLE.	190	11	2	203	
2720-01	WARRENVILLE PRESBYTERIAN SCHOOL, SOUTHERN MAIN ROAD, WARRENVILLE.	150	20	0	170	1,090
* 2720-02	WARRENVILLE PRESBYTERIAN SCHOOL, SOUTHERN MAIN ROAD, WARRENVILLE.	185	30	0	215	
2730	MUNROE ROAD GOV'T PRIMARY SCHOOL, MUNROE ROAD, CUNUPIA.	274	2	3	279	733
	TOTALS CARRIED FORWARD	3,001	334	50	3,385	8,535

* - Polling Station where the ballots of Special Electors were Intermixed (Rule 93, of the Election (Amendment) Rules, 1986).

ELECTIONS TO THE COUNCIL OF THE TUNAPUNA/PIARCO CORPORATION, 1999
ELECTORAL DISTRICT OF ST. HELENA/WARRENVILLE

POLLING DIVISION	POLLING STATION	VOTES CAST FOR EACH CANDIDATE		REJECTED BALLOTS	VOTES CAST	ELECTORAL LIST
NUMBER	ADDRESS	DEONARINE, DEOKIE U.N.C.	RAMESH, CECIL P.N.M.	NUMBER AT EACH POLLING STATION	NUMBER AT EACH POLLING STATION	NUMBER OF NAMES ON LIST BY POLLING DIVISION
	TOTALS BROUGHT FORWARD	3,001	334	50	3,385	8,535
2735-01	MUNROE ROAD HINDU SCHOOL, ADJODHA ROAD, BEJUCAL, CUNUPIA.	327	1	6	334	1,266
2735-02	MUNROE ROAD HINDU SCHOOL, ADJODHA ROAD, BEJUCAL, CUNUPIA.	352	7	3	362	
2740	MUNROE ROAD HINDU SCHOOL, ADJODHA ROAD, BEJUCAL, CUNUPIA.	148	2	2	152	389
2745-01	FREDERICK SETTLEMENT PRESBYTERIAN SCH., FREDERICK SETTLEMENT, GUAYAMARE.	170	31	1	202	1,172
2745-02	FREDERICK SETTLEMENT PRESBYTERIAN SCH., FREDERICK SETTLEMENT, GUAYAMARE.	268	19	2	289	
	TOTALS	4,266	394	64	4,724	11,362

I hereby certify that the foregoing is a Statement of the Poll showing the number of votes cast for each Candidate, and do on this 13th day of July, 1999
declare DEOKIE DEONARINE elected.

TERRANCE JURAWAN
Returning Officer
Electoral District of ST. HELENA/WARRENVILLE

ELECTIONS TO THE COUNCIL OF THE TUNAPUNA/PIARCO CORPORATION, 1999
ELECTORAL DISTRICT OF MAUSICA/MALONEY

POLLING DIVISION	POLLING STATION	VOTES CAST FOR EACH CANDIDATE			REJECTED BALLOTS	VOTES CAST	ELECTORAL LIST
NUMBER	ADDRESS	JAWAHIR, RUSSELL U.N.C.	RIBEIRO, ERIC P.N.M.	SAMPSON-MATTHEWS, SUSAN IND.	NUMBER AT EACH POLLING STATION	NUMBER AT EACH POLLING STATION	NUMBER OF NAMES ON LIST BY POLLING DIVISION
* 1805-01	PINE HAVEN S.D.A. PRIMARY SCHOOL, LA RESOURCE ROAD SOUTH, D'ABADIE.	60	150	11	0	221	1,018
1805-02	PINE HAVEN S.D.A. PRIMARY SCHOOL, LA RESOURCE ROAD SOUTH, D'ABADIE.	57	101	3	0	161	
1806-01	D'ABADIE GOV'T PRIMARY SCHOOL, EASTERN MAIN ROAD, D'ABADIE.	73	169	7	2	251	1,529
1806-02	D'ABADIE GOV'T PRIMARY SCHOOL, EASTERN MAIN ROAD, D'ABADIE.	92	140	2	0	234	
1807-01	MALONEY GOVERNMENT SCHOOL, FLAMINGO BOULEVARD, MALONEY GARDENS.	5	103	6	0	114	1,023
1807-02	MALONEY GOVERNMENT SCHOOL, FLAMINGO BOULEVARD, MALONEY GARDENS.	6	94	4	0	104	
1808-01	MALONEY GOVERNMENT SCHOOL, FLAMINGO BOULEVARD, MALONEY GARDENS.	11	119	26	0	156	911
1808-02	MALONEY GOVERNMENT SCHOOL, FLAMINGO BOULEVARD, MALONEY GARDENS.	9	148	22	0	179	
TOTALS CARRIED FORWARD		313	1,024	81	2	1,420	4,481

* - Polling Station where the ballots of Special Electors were intermixed (Rule 93, of the Election (Amendment) Rules, 1986).

ELECTIONS TO THE COUNCIL OF THE TUNAPUNA/PIARCO CORPORATION, 1999
ELECTORAL DISTRICT OF MAUSICA/MALONEY

POLLING DIVISION	POLLING STATION	VOTES CAST FOR EACH CANDIDATE			REJECTED BALLOTS	VOTES CAST	ELECTORAL LIST
NUMBER	ADDRESS	JAWAHIR, RUSSELL U.N.C.	RIBEIRO, ERIC P.N.M.	SAMPSON-MATTHEWS, SUSAN IND.	NUMBER AT EACH POLLING STATION	NUMBER AT EACH POLLING STATION	NUMBER OF NAMES ON LIST BY POLLING DIVISION
	TOTALS BROUGHT FORWARD	313	1,024	81	2	1,420	4,481
1809-01	MALONEY GOVERNMENT SCHOOL, FLAMINGO BOULEVARD, MALONEY GARDENS.	9	156	20	3	188	924
1809-02	MALONEY GOVERNMENT SCHOOL, FLAMINGO BOULEVARD, MALONEY GARDENS.	4	121	33	1	159	
1811-01	MALONEY GOVERNMENT SCHOOL, FLAMINGO BOULEVARD, MALONEY GARDENS.	2	93	9	4	108	802
1811-02	MALONEY GOVERNMENT SCHOOL, FLAMINGO BOULEVARD, MALONEY GARDENS.	4	129	14	1	148	
1812-01	MALONEY GOVERNMENT SCHOOL, FLAMINGO BOULEVARD, MALONEY GARDENS.	10	166	28	3	207	1,244
1812-02	MALONEY GOVERNMENT SCHOOL, FLAMINGO BOULEVARD, MALONEY GARDENS.	4	156	20	2	182	
1813-01	MALONEY GOVERNMENT SCHOOL, FLAMINGO BOULEVARD, MALONEY GARDENS.	6	155	12	0	173	994
1813-02	MALONEY GOVERNMENT SCHOOL, FLAMINGO BOULEVARD, MALONEY GARDENS.	10	131	7	0	148	
	TOTALS CARRIED FORWARD	362	2,131	224	16	2,733	8,445

ELECTIONS TO THE COUNCIL OF THE TUNAPUNA/PIARCO CORPORATION, 1999
ELECTORAL DISTRICT OF MAUSICA/MALONEY

POLLING DIVISION	POLLING STATION	VOTES CAST FOR EACH CANDIDATE			REJECTED BALLOTS	VOTES CAST	ELECTORAL LIST
NUMBER	ADDRESS	JAWAHIR, RUSSELL U.N.C.	RIBEIRO, ERIC P.N.M.	SAMPSON-MATTHEWS, SUSAN IND.	NUMBER AT EACH POLLING STATION	NUMBER AT EACH POLLING STATION	NUMBER OF NAMES ON LIST BY POLLING DIVISION
	TOTALS BROUGHT FORWARD	362	2,131	224	16	2,733	8,445
1955-01	D'ABADIE GOV'T PRIMARY SCHOOL, EASTERN MAIN ROAD, D'ABADIE.	46	203	6	0	255	2,131
1955-02	D'ABADIE GOV'T PRIMARY SCHOOL, EASTERN MAIN ROAD, D'ABADIE.	69	221	3	9	302	
1955-03	D'ABADIE GOV'T PRIMARY SCHOOL, EASTERN MAIN ROAD, D'ABADIE.	59	125	1	0	185	
1960-01	MINISTRY OF WORKS, O'MEARA ROAD, ARIMA.	31	172	1	1	205	1,169
1960-02	MINISTRY OF WORKS, O'MEARA ROAD, ARIMA.	46	150	3	1	200	
	TOTALS	613	3,002	238	27	3,880	11,745

I hereby certify that the foregoing is a Statement of the Poll showing the number of votes cast for each Candidate, and do on this 13th day of July, 1999 declare ERIC RIBEIRO elected.

EVELYN PERSAD
Returning Officer
Electoral District of MAUSICA/MALONEY

ELECTIONS TO THE COUNCIL OF THE TUNAPUNA/PIARCO CORPORATION, 1999
ELECTORAL DISTRICT OF LA FLORISSANTE/CLEAVER/LOPINOT

POLLING DIVISION	POLLING STATION	VOTES CAST FOR EACH CANDIDATE				REJECTED BALLOTS	VOTES CAST	ELECTORAL LIST
NUMBER	ADDRESS	BHIMSINGH, RAMDEO U.N.C.	GARCIA, SOPHIA N.A.R.	GUERRA, PAUL P.N.M.	ROOPCHAND, HUBERT IND.	NUMBER AT EACH POLLING STATION	NUMBER AT EACH POLLING STATION	NUMBER OF NAMES ON LIST BY POLLING DIVISION
1810-01	AROUCIA GIRLS' R.C. PRIMARY SCHOOL, CONVENT STREET, AROUCA.	58	4	72	16	5	155	900
1810-02	AROUCIA GIRLS' R.C. PRIMARY SCHOOL, CONVENT STREET, AROUCA.	132	2	42	18	4	198	
* 1840	AROUCIA GOV'T PRIMARY SCHOOL, GOLDEN GROVE ROAD, AROUCA.	53	15	193	1	0	262	535
1855	AROUCIA GIRLS' R.C. PRIMARY SCHOOL, CONVENT STREET, AROUCA.	41	2	122	0	0	165	471
1860-01	AROUCIA BOYS' R.C. SCHOOL, CONVENT STREET, AROUCA.	107	3	133	9	0	252	1,283
1860-02	AROUCIA BOYS' R.C. SCHOOL, CONVENT STREET, AROUCA.	156	9	104	7	7	283	
1865	SURREY VILLAGE COMMUNITY CENTRE, SURREY VILLAGE, LOPINOT.	143	6	16	34	7	206	537
	TOTALS CARRIED FORWARD	690	41	682	85	23	1,521	3,726

* - Polling Station where the ballots of Special Electors were intermixed (Rule 93, of the Election (Amendment) Rules, 1986).

ELECTIONS TO THE COUNCIL OF THE TUNAPUNA/PIARCO CORPORATION, 1999
ELECTORAL DISTRICT OF LA FLORISSANTE/CLEAVER/LOPINOT

POLLING DIVISION	POLLING STATION	VOTES CAST FOR EACH CANDIDATE				REJECTED BALLOTS	VOTES CAST	ELECTORAL LIST
NUMBER	ADDRESS	BHIMSINGH, RAMDEO U.N.C.	GARCIA, SOPHIA N.A.R.	GUERRA, PAUL P.N.M.	ROOPCHAND, HUBERT IND.	NUMBER AT EACH POLLING STATION	NUMBER AT EACH POLLING STATION	NUMBER OF NAMES ON LIST BY POLLING DIVISION
	TOTALS BROUGHT FORWARD	690	41	682	85	23	1,521	3,726
1870	LA VERONICA R.C. PRIMARY SCHOOL, LOPINOT VILLAGE, LOPINOT.	136	3	96	8	3	246	554
1940	ARIMA WEST GOV'T PRIMARY SCHOOL, ARIMA OLD ROAD, ARIMA.	56	2	101	1	7	167	484
1941	ARIMA WEST GOV'T PRIMARY SCHOOL, ARIMA OLD ROAD, ARIMA.	38	5	155	0	0	198	482
1942	D'ABADIE GOV'T PRIMARY SCHOOL, EASTERN MAIN ROAD, D'ABADIE.	144	11	98	0	1	254	617
1943	D'ABADIE COMMUNITY CENTRE, RECREATION GROUND ROAD, D'ABADIE.	43	3	152	2	0	200	602
1945-01	ARIMA WEST GOV'T PRIMARY SCHOOL, ARIMA OLD ROAD, ARIMA.	39	4	142	6	13	204	2,605
1945-02	ARIMA WEST GOV'T PRIMARY SCHOOL, ARIMA OLD ROAD, ARIMA.	19	5	185	17	12	238	
	TOTALS CARRIED FORWARD	1,165	74	1,611	119	59	3,028	9,070

**ELECTIONS TO THE COUNCIL OF THE TUNAPUNA/PIARCO CORPORATION, 1999
ELECTORAL DISTRICT OF LA FLORISSANTE/CLEAVER/LOPINOT**

POLLING DIVISION	POLLING STATION	VOTES CAST FOR EACH CANDIDATE				REJECTED BALLOTS	VOTES CAST	ELECTORAL LIST
NUMBER	ADDRESS	BHIMSINGH, RAMDEO U.N.C.	GARCIA, SOPHIA N.A.R.	GUERRA, PAUL P.N.M.	ROOPCHAND, HUBERT IND.	NUMBER AT EACH POLLING STATION	NUMBER AT EACH POLLING STATION	NUMBER OF NAMES ON LIST BY POLLING DIVISION
	TOTALS BROUGHT FORWARD	1,165	74	1,611	119	59	3,028	9,070
1945-03	ARIMA WEST GOV'T PRIMARY SCHOOL, ARIMA OLD ROAD, ARIMA.	25	2	179	13	17	236	
1945-04	ARIMA WEST GOV'T PRIMARY SCHOOL, ARIMA OLD ROAD, ARIMA.	45	9	166	5	14	239	
1950-01	ARIMA BOYS' GOV'T PRIMARY SCHOOL, KING STREET, ARIMA.	73	4	163	10	2	252	1,263
1950-02	ARIMA BOYS' GOV'T PRIMARY SCHOOL, KING STREET, ARIMA.	39	2	134	9	0	184	
	TOTALS	1,347	91	2,253	156	92	3,939	10,333

I hereby certify that the foregoing is a Statement of the Poll showing the number of votes cast for each Candidate, and do on this 13th day of July, 1999
declare PAUL GUERRA elected.

EVELYN PERSAD
Returning Officer
Electoral District of LA FLORISSANTE/CLEAVER/LOPINOT

ELECTIONS TO THE COUNCIL OF THE TUNAPUNA/PIARCO CORPORATION, 1999
ELECTORAL DISTRICT OF BLANCHISSEUSE/SANTA ROSA/WALLERFIELD

POLLING DIVISION	POLLING STATION	VOTES CAST FOR EACH CANDIDATE			REJECTED BALLOTS	VOTES CAST	ELECTORAL LIST
NUMBER	ADDRESS	CHARLES, CAROL P.N.M.	RAPHAEL, DAVE N.A.R.	STEELE-MORRIS, EILEEN U.N.C.	NUMBER AT EACH POLLING STATION	NUMBER AT EACH POLLING STATION	NUMBER OF NAMES ON LIST BY POLLING DIVISION
1915 α	BLANCHISSEUSE GOV'T PRIMARY SCHOOL, UPPER VILLAGE, BLANCHISSEUSE.	26	2	13	2	43	146
1925	BLANCHISSEUSE GOV'T PRIMARY SCHOOL, UPPER VILLAGE, BLANCHISSEUSE.						
1920	BLANCHISSEUSE GOV'T PRIMARY SCHOOL, UPPER VILLAGE, BLANCHISSEUSE.	118	2	46	3	169	375
1930-01	BRASSO SECO R.C. SCHOOL, BRASSO SECO VILLAGE, PARIA.	21	7	22	0	50	264
1930-02	MORNE LA CROIX COMMUNITY CENTRE, MORNE LA CROIX VILLAGE, 14 MM, BLANCHISSEUSE ROAD.	8	0	8	0	16	
* 1935	HOLY CROSS COLLEGE, FARIA AVENUE, CALVARY HILL, ARIMA.	101	11	95	3	210	574
2085-01	WALLERFIELD EXTENSION SERVICES BLDG., CUMUTO MAIN ROAD, WALLERFIELD.	97	3	92	0	192	1,490
	TOTALS CARRIED FORWARD	371	25	276	8	680	2,849

* - Polling Station where the ballots of Special Electors were Intermixed (Rule 93, of the Election (Amendment) Rules, 1986).

ELECTIONS TO THE COUNCIL OF THE TUNAPUNA/PIARCO CORPORATION, 1999
ELECTORAL DISTRICT OF BLANCHISSEUSE/SANTA ROSA/WALLERFIELD

POLLING DIVISION	POLLING STATION	VOTES CAST FOR EACH CANDIDATE			REJECTED BALLOTS	VOTES CAST	ELECTORAL LIST
NUMBER	ADDRESS	CHARLES, CAROL P.N.M.	RAPHAEL, DAVE N.A.R.	STEELE-MORRIS, EILEEN U.N.C.	NUMBER AT EACH POLLING STATION	NUMBER AT EACH POLLING STATION	NUMBER OF NAMES ON LIST BY POLLING DIVISION
	TOTALS BROUGHT FORWARD	371	25	276	8	680	2,849
2085-02	WALLERFIELD EXTENSION SERVICES BLDG., CUMUTO MAIN ROAD, WALLERFIELD.	92	3	124	2	221	
2086	WALLERFIELD EXTENSION SERVICES BLDG., CUMUTO MAIN ROAD, WALLERFIELD.	88	11	70	0	169	746
2090-01	NEAL AND MASSY CAR ASSEMBLY PLANT, CHURCHILL ROOSEVELT HIGHWAY, ARIMA.	198	11	54	2	265	2,446
2090-02	NEAL AND MASSY CAR ASSEMBLY PLANT, CHURCHILL ROOSEVELT HIGHWAY, ARIMA.	182	15	62	0	259	
2090-03	NEAL AND MASSY CAR ASSEMBLY PLANT, CHURCHILL ROOSEVELT HIGHWAY, ARIMA.	165	4	87	1	257	
2092	MT. ZION BAPTIST KINDERGARDEN SCHOOL, CORNER PUNNETTE AVE. AND MT. ZION ROAD, MATURITA, ARIMA.	96	6	74	2	178	430
2093-01	MT. ZION BAPTIST KINDERGARDEN SCHOOL, CORNER PUNNETTE AVE. AND MT. ZION ROAD, MATURITA, ARIMA.	219	6	46	5	276	1,599
2093-02	MT. ZION BAPTIST KINDERGARDEN SCHOOL, CORNER PUNNETTE AVE. AND MT. ZION ROAD, MATURITA, ARIMA.	193	10	51	4	258	
	TOTALS CARRIED FORWARD	1,604	91	844	24	2,563	8,070

ELECTIONS TO THE COUNCIL OF THE TUNAPUNA/PIARCO CORPORATION, 1999
ELECTORAL DISTRICT OF BLANCHISSEUSE/SANTA ROSA/WALLERFIELD

POLLING DIVISION	POLLING STATION	VOTES CAST FOR EACH CANDIDATE			REJECTED BALLOTS	VOTES CAST	ELECTORAL LIST
NUMBER	ADDRESS	CHARLES, CAROL P.N.M.	RAPHAEL, DAVE N.A.R.	STEELE-MORRIS, EILEEN U.N.C.	NUMBER AT EACH POLLING STATION	NUMBER AT EACH POLLING STATION	NUMBER OF NAMES ON LIST BY POLLING DIVISION
	TOTALS BROUGHT FORWARD	1,604	91	844	24	2,563	8,070
2094-01	MT. ZION BAPTIST KINDERGARDEN SCHOOL, CORNER PUNNETTE AVE. AND MT. ZION ROAD, MATURITA, ARIMA.	145	13	42	1	201	1,244
2094-02	MT. ZION BAPTIST KINDERGARDEN SCHOOL, CORNER PUNNETTE AVE. AND MT. ZION ROAD, MATURITA, ARIMA.	116	15	68	0	199	
2095	PINTO ROAD COMMUNITY CENTRE, PINTO ROAD, ARIMA.	140	5	60	2	207	730
2097	PINTO ROAD COMMUNITY CENTRE, PINTO ROAD, ARIMA.	65	4	32	4	105	549
2098	ARIPO COMMUNITY CENTRE, ARIPO VILLAGE.	65	3	60	1	129	554
	TOTALS	2,135	131	1,106	32	3,404	11,149

I hereby certify that the foregoing is a Statement of the Poll showing the number of votes cast for each Candidate, and do on this 13th day of July, 1999
declare CAROL CHARLES elected.

RAMAN MAHABIR
Returning Officer
Electoral District of BLANCHISSEUSE/SANTA ROSA/WALLERFIELD

ELECTIONS TO THE COUNCIL OF THE TUNAPUNA/PIARCO CORPORATION, 1999
ELECTORAL DISTRICT OF PIARCO/LA HORQUETTA

POLLING DIVISION	POLLING STATION	VOTES CAST FOR EACH CANDIDATE			REJECTED BALLOTS	VOTES CAST	ELECTORAL LIST
NUMBER	ADDRESS	BESSON, AUTRILL IND.	MASSY, MONA U.N.C.	PYLE, RODERICK P.N.M.	NUMBER AT EACH POLLING STATION	NUMBER AT EACH POLLING STATION	NUMBER OF NAMES ON LIST BY POLLING DIVISION
1795-01	ST. HELENA PRESBYTERIAN SCHOOL, ST. HELENA.	1	159	20	5	185	1,048
1795-02	ST. HELENA PRESBYTERIAN SCHOOL, ST. HELENA.	0	159	12	2	173	
2050-01	CARAPO R.C. SCHOOL, O'MEARA FERRY ROAD, CARAPO.	1	126	53	1	181	2,329
2050-02	CARAPO R.C. SCHOOL, O'MEARA FERRY ROAD, CARAPO.	5	73	59	4	141	
2050-03	CARAPO R.C. SCHOOL, O'MEARA FERRY ROAD, CARAPO.	3	111	32	3	149	
2050-04	CARAPO R.C. SCHOOL, O'MEARA FERRY ROAD, CARAPO.	2	120	25	1	148	
2051-01	LA HORQUETTA SOUTH GOV'T SCHOOL, GLADIOLUS CRESCENT, LA HORQUETTA.	11	2	124	0	137	870
2051-02	LA HORQUETTA SOUTH GOV'T SCHOOL, GLADIOLUS CRESCENT, LA HORQUETTA.	9	9	109	0	127	
2052	LA HORQUETTA SOUTH GOV'T SCHOOL, GLADIOLUS CRESCENT, LA HORQUETTA.	4	19	157	1	181	523
	TOTALS CARRIED FORWARD	36	778	591	17	1,422	4,770

ELECTIONS TO THE COUNCIL OF THE TUNAPUNA/PIARCO CORPORATION, 1999
ELECTORAL DISTRICT OF PIARCO/LA HORQUETTA

POLLING DIVISION	POLLING STATION	VOTES CAST FOR EACH CANDIDATE			REJECTED BALLOTS	VOTES CAST	ELECTORAL LIST
NUMBER	ADDRESS	BESSON, AUTRILL IND.	MASSY, MONA U.N.C.	PYLE, RODERICK P.N.M.	NUMBER AT EACH POLLING STATION	NUMBER AT EACH POLLING STATION	NUMBER OF NAMES ON LIST BY POLLING DIVISION
	TOTALS BROUGHT FORWARD	36	778	591	17	1,422	4,770
2053-01	LA HORQUETTA SOUTH GOV'T SCHOOL, GLADIOLUS CRESCENT, LA HORQUETTA.	16	27	79	0	122	781
2053-02	LA HORQUETTA SOUTH GOV'T SCHOOL, GLADIOLUS CRESCENT, LA HORQUETTA.	16	31	102	0	149	
2054-01	LA HORQUETTA SOUTH GOV'T SCHOOL, GLADIOLUS CRESCENT, LA HORQUETTA.	15	8	161	0	184	1,161
2054-02	LA HORQUETTA SOUTH GOV'T SCHOOL, GLADIOLUS CRESCENT, LA HORQUETTA.	26	23	175	4	228	
2057	LA HORQUETTA SOUTH GOV'T SCHOOL, GLADIOLUS CRESCENT, LA HORQUETTA.	70	16	165	1	252	737
2058	LA HORQUETTA SOUTH GOV'T SCHOOL, GLADIOLUS CRESCENT, LA HORQUETTA.	52	16	192	0	260	790
2059-01	LA HORQUETTA SOUTH GOV'T SCHOOL, GLADIOLUS CRESCENT, LA HORQUETTA.	16	15	159	4	194	927
2059-02	LA HORQUETTA SOUTH GOV'T SCHOOL, GLADIOLUS CRESCENT, LA HORQUETTA.	22	14	117	2	155	
	TOTALS CARRIED FORWARD	269	928	1,741	28	2,966	9,166

ELECTIONS TO THE COUNCIL OF THE TUNAPUNA/PIARCO CORPORATION, 1999
ELECTORAL DISTRICT OF PIARCO/LA HORQUETTA

POLLING DIVISION	POLLING STATION	VOTES CAST FOR EACH CANDIDATE			REJECTED BALLOTS	VOTES CAST	ELECTORAL LIST
NUMBER	ADDRESS	BESSON, AUTRILL IND.	MASSY, MONA U.N.C.	PYLE, RODERICK P.N.M.	NUMBER AT EACH POLLING STATION	NUMBER AT EACH POLLING STATION	NUMBER OF NAMES ON LIST BY POLLING DIVISION
	TOTALS BROUGHT FORWARD	269	928	1,741	28	2,966	9,166
2061	LA HORQUETTA SOUTH GOV'T SCHOOL, GLADIOLUS CRESCENT, LA HORQUETTA.	37	9	200	2	248	742
2062	LA HORQUETTA NORTH GOV'T SCHOOL, LADY BIRD AVENUE, LA HORQUETTA.	20	22	176	4	222	716
2063	LA HORQUETTA NORTH GOV'T SCHOOL, LADY BIRD AVENUE, LA HORQUETTA.	31	15	191	0	237	747
2064	LA HORQUETTA NORTH GOV'T SCHOOL, LADY BIRD AVENUE, LA HORQUETTA.	38	13	175	1	227	743
* 2066	LA HORQUETTA NORTH GOV'T SCHOOL, LADY BIRD AVENUE, LA HORQUETTA.	26	35	209	3	273	598
	TOTALS	421	1,022	2,692	38	4,173	12,712

* - Polling Station where the ballots of Special Electors were intermixed (Rule 93, of the Election (Amendment) Rules, 1986).

I hereby certify that the foregoing is a Statement of the Poll showing the number of votes cast for each Candidate, and do on this 13th day of July, 1999
declare RODERICK PYLE elected.

RAMAN MAHABIR
Returning Officer
Electoral District of PIARCO/LA HORQUETTA

ELECTIONS TO THE COUNCIL OF THE SANGRE GRANDE CORPORATION, 1999
ELECTORAL DISTRICT OF TOCO/FISHING POND

POLLING DIVISION	POLLING STATION	VOTES CAST FOR EACH CANDIDATE		REJECTED BALLOTS	VOTES CAST	ELECTORAL LIST
NUMBER	ADDRESS	BENITO, LIMA U.N.C.	RONDON, MARTIN P.N.M.	NUMBER AT EACH POLLING STATION	NUMBER AT EACH POLLING STATION	NUMBER OF NAMES ON LIST BY POLLING DIVISION
2110	MATELOT R.C. SCHOOL, MATELOT.	13	88	0	101	337
2115	GRAND RIVIERE ANGLICAN SCHOOL, GRAND RIVIERE.	17	86	1	104	249
2120	MONTE VIDEO GOVERNMENT SCHOOL, COX STREET, MONTE VIDEO.	2	24	0	26	89
2125	CUMANA A.C. SCHOOL, HUTTON STREET, CUMANA.	34	186	5	225	492
2130	SANS SOUCI R.C. SCHOOL, GEORGE STREET, SANS SOUCI.	22	131	2	155	507
2135	L'ANSE NOIR MORAVIAN SCHOOL, L'ANSE NOIR VIA TOCO.	14	125	0	139	376
2140	TOCO COMPOSITE SCHOOL, GALERA ROAD, TOCO.	34	182	2	218	586
2145	TOCO COMPOSITE SCHOOL, GALERA ROAD, TOCO.	47	190	3	240	596
	TOTALS CARRIED FORWARD	183	1,012	13	1,208	3,232

**ELECTIONS TO THE COUNCIL OF THE SANGRE GRANDE CORPORATION, 1999
ELECTORAL DISTRICT OF TOCO/FISHING POND**

POLLING DIVISION	POLLING STATION	VOTES CAST FOR EACH CANDIDATE		REJECTED BALLOTS	VOTES CAST	ELECTORAL LIST
NUMBER	ADDRESS	BENITO, LIMA U.N.C.	RONDON, MARTIN P.N.M.	NUMBER AT EACH POLLING STATION	NUMBER AT EACH POLLING STATION	NUMBER OF NAMES ON LIST BY POLLING DIVISION
	TOTALS BROUGHT FORWARD	183	1,012	13	1,208	3,232
2150	CUMANA R.C. SCHOOL, TOCO MAIN ROAD, CUMANA.	44	97	3	144	358
2155	RAMPANALGAS R.C. SCHOOL, TOCO MAIN ROAD, RAMPANALGAS.	82	56	0	138	296
2160	SALIBIA GOVERNMENT SCHOOL, TOCO MAIN ROAD, SALIBIA.	18	46	2	66	146
* 2165	MATURA GOVERNMENT SCHOOL, TOCO MAIN ROAD, MATURA.	74	105	0	179	424
2170	MATURA GOVERNMENT SCHOOL, TOCO MAIN ROAD, MATURA.	49	92	0	141	435
2260	FISHING POND PRESBYTERIAN SCHOOL, 5 1/2 MM, FISHING POND.	255	86	0	341	717
	TOTALS	705	1,494	18	2,217	5,608

* - Polling Station where the ballots of Special Electors were intermixed (Rule 93, of the Election (Amendment) Rules, 1986).

I hereby certify that the foregoing is a Statement of the Poll showing the number of votes cast for each Candidate, and do on this 13th day of July, 1999 declare **MARTIN RONDON** elected.

ZAFRULLAH BAKSH
Returning Officer
Electoral District of TOCO/FISHING POND

Appendix I

ELECTIONS TO THE COUNCIL OF THE SANGRE GRANDE CORPORATION, 1999
ELECTORAL DISTRICT OF SANGRE GRANDE NORTHEAST

POLLING DIVISION	POLLING STATION	VOTES CAST FOR EACH CANDIDATE		REJECTED BALLOTS	VOTES CAST	ELECTORAL LIST
NUMBER	ADDRESS	EMAMDEE, WAQQAB U.N.C.	RAMKISSOON, PRAKASH P.N.M.	NUMBER AT EACH POLLING STATION	NUMBER AT EACH POLLING STATION	NUMBER OF NAMES ON LIST BY POLLING DIVISION
2175-01	NORTH OROPOUCHE R.C. SCHOOL, VEGA DE OROPOUCHE.	152	88	1	241	1,175
2175-02	NORTH OROPOUCHE R.C. SCHOOL, VEGA DE OROPOUCHE.	208	71	12	291	
2180-01	NORTH EASTERN COLLEGE, GRAHAM TRACE, SANGRE GRANDE.	63	181	2	246	1,636
2180-02	NORTH EASTERN COLLEGE, GRAHAM TRACE, SANGRE GRANDE.	117	149	3	269	
2180-03	NORTH EASTERN COLLEGE, GRAHAM TRACE, SANGRE GRANDE.	142	104	4	250	
2245-01	SANGRE GRANDE CULTURAL CENTRE, SUKHRAM STREET, SANGRE GRANDE.	78	120	1	199	834
2245-02	SANGRE GRANDE CULTURAL CENTRE, SUKHRAM STREET, SANGRE GRANDE.	79	84	2	165	
2250-01	SANGRE GRANDE GOV'T PRIMARY SCHOOL, OROPOUCHE ROAD, SANGRE GRANDE.	164	149	0	313	1,455
	TOTALS CARRIED FORWARD	1,003	946	25	1,974	5,100

ELECTIONS TO THE COUNCIL OF THE SANGRE GRANDE CORPORATION, 1999
ELECTORAL DISTRICT OF SANGRE GRANDE NORTHEAST

POLLING DIVISION	POLLING STATION	VOTES CAST FOR EACH CANDIDATE		REJECTED BALLOTS	VOTES CAST	ELECTORAL LIST
NUMBER	ADDRESS	EMAMDEE, WAQQAB U.N.C.	RAMKISSOON, PRAKASH P.N.M.	NUMBER AT EACH POLLING STATION	NUMBER AT EACH POLLING STATION	NUMBER OF NAMES ON LIST BY POLLING DIVISION
	TOTALS BROUGHT FORWARD	1,003	946	25	1,974	5,100
* 2250-02	SANGRE GRANDE GOV'T PRIMARY SCHOOL, OROPOUCHE ROAD, SANGRE GRANDE.	201	163	0	364	
2280-01	ST. ANDREW'S REG. COMM. LIFE CENTRE, EASTERN MAIN ROAD, UPPER SANGRE GRANDE.	104	167	0	271	1,358
2280-02	ST. ANDREW'S REG. COMM. LIFE CENTRE, EASTERN MAIN ROAD, UPPER SANGRE GRANDE.	162	139	0	301	
	TOTALS	1,470	1,415	25	2,910	6,458

* - Polling Station where the ballots of Special Electors were intermixed (Rule 93, of the Election (Amendment) Rules, 1986).

I hereby certify that the foregoing is a Statement of the Poll showing the number of votes cast for each Candidate, and do on this 13th day of July, 1999
 declare WAQQAB EMAMDEE elected.

ZAFRULLAH BAKSH
 Returning Officer
 Electoral District of SANGRE GRANDE NORTHEAST

ELECTIONS TO THE COUNCIL OF THE SANGRE GRANDE CORPORATION, 1999
ELECTORAL DISTRICT OF VALENCIA

POLLING DIVISION	POLLING STATION	VOTES CAST FOR EACH CANDIDATE			REJECTED BALLOTS	VOTES CAST	ELECTORAL LIST
NUMBER	ADDRESS	AGUILLERA, SOLOMON N.A.R.	ATWELL, ELIZABETH U.N.C.	GADAR, DAVID P.N.M.	NUMBER AT EACH POLLING STATION	NUMBER AT EACH POLLING STATION	NUMBER OF NAMES ON LIST BY POLLING DIVISION
2100-01	VALENCIA GOV'T PRIMARY SCHOOL, FLAMBOYANT CRESCENT, VALENCIA.	38	55	188	6	287	1,389
2100-02	VALENCIA GOV'T PRIMARY SCHOOL, FLAMBOYANT CRESCENT, VALENCIA.	31	52	240	6	329	
2101-01	VALENCIA GOV'T PRIMARY SCHOOL, FLAMBOYANT CRESCENT, VALENCIA.	13	59	97	2	171	907
2101-02	VALENCIA GOV'T PRIMARY SCHOOL, FLAMBOYANT CRESCENT, VALENCIA.	14	55	56	1	126	
2105	CUMACA R.C. PRIMARY SCHOOL, CUMACA VILLAGE, CUMACA.	1	5	17	1	24	77
2185-01	VALENCIA R.C. PRIMARY SCHOOL, VALENCIA ROAD, VALENCIA.	32	102	111	2	247	1,980
2185-02	VALENCIA R.C. PRIMARY SCHOOL, VALENCIA ROAD, VALENCIA.	19	91	100	2	212	
	TOTALS CARRIED FORWARD	148	419	809	20	1,396	4,353

ELECTIONS TO THE COUNCIL OF THE SANGRE GRANDE CORPORATION, 1999
ELECTORAL DISTRICT OF VALENCIA

POLLING DIVISION	POLLING STATION	VOTES CAST FOR EACH CANDIDATE			REJECTED BALLOTS	VOTES CAST	ELECTORAL LIST
NUMBER	ADDRESS	AGUILLERA, SOLOMON N.A.R.	ATWELL, ELIZABETH U.N.C.	GADAR, DAVID P.N.M.	NUMBER AT EACH POLLING STATION	NUMBER AT EACH POLLING STATION	NUMBER OF NAMES ON LIST BY POLLING DIVISION
	TOTALS BROUGHT FORWARD	148	419	809	20	1,396	4,353
2185-03	VALENCIA R.C. PRIMARY SCHOOL, VALENCIA ROAD, VALENCIA.	21	139	133	5	298	
* 2205-01	GUAICO GOV'T PRIMARY SCHOOL, EASTERN MAIN ROAD, GUAICO.	3	78	168	1	250	1,458
2205-02	GUAICO GOV'T PRIMARY SCHOOL, EASTERN MAIN ROAD, GUAICO.	3	87	124	0	214	
2205-03	GUAICO GOV'T PRIMARY SCHOOL, EASTERN MAIN ROAD, GUAICO.	5	105	117	1	228	
	TOTALS	180	828	1,351	27	2,386	6,011

* - Polling Station where the ballots of Special Electors were intermixed (Rule 93, of the Election (Amendment) Rules, 1986).

I hereby certify that the foregoing is a Statement of the Poll showing the number of votes cast for each Candidate, and do on this 13th day of July, 1999
declare DAVID GADAR elected.

KAZIM MOHAMMED
Returning Officer
Electoral District of VALENCIA

Appendix I

ELECTIONS TO THE COUNCIL OF THE SANGRE GRANDE CORPORATION, 1999
ELECTORAL DISTRICT OF SANGRE GRANDE NORTH

POLLING DIVISION	POLLING STATION	VOTES CAST FOR EACH CANDIDATE		REJECTED BALLOTS	VOTES CAST	ELECTORAL LIST
NUMBER	ADDRESS	MUNGO, RICHARD P.N.M.	RAMDASS, RUTHVEN R. U.N.C.	NUMBER AT EACH POLLING STATION	NUMBER AT EACH POLLING STATION	NUMBER OF NAMES ON LIST BY POLLING DIVISION
2210-01	GUAICO GOV'T PRIMARY SCHOOL, EASTERN MAIN ROAD, GUAICO.	168	129	6	303	1,186
2210-02	GUAICO GOV'T PRIMARY SCHOOL, EASTERN MAIN ROAD, GUAICO.	90	138	0	228	
2215-01	SANGRE GRANDE S.D.A. PRIMARY SCHOOL, OJOE ROAD, SANGRE GRANDE.	102	87	0	189	883
2215-02	SANGRE GRANDE S.D.A. PRIMARY SCHOOL, OJOE ROAD, SANGRE GRANDE.	100	125	1	226	
2216	SANGRE GRANDE HINDU SCHOOL, ROUSEAU STREET, SANGRE GRANDE.	115	139	4	258	510
2220	SANGRE GRANDE CULTURAL CENTRE, SUKHRAM STREET, SANGRE GRANDE.	118	102	3	223	562
* 2225	CUNAPO (ST. FRANCIS) R.C. PRIMARY SCH., BRIERLEY STREET, SANGRE GRANDE.	193	152	0	345	562
2230	CUNAPO (ST. FRANCIS) R.C. PRIMARY SCH., BRIERLEY STREET, SANGRE GRANDE.	63	45	4	112	277
	TOTALS CARRIED FORWARD	949	917	18	1,884	3,980

* - Polling Station where the ballots of Special Electors were intermixed (Rule 93, of the Election (Amendment) Rules, 1986).

**ELECTIONS TO THE COUNCIL OF THE SANGRE GRANDE CORPORATION, 1999
ELECTORAL DISTRICT OF SANGRE GRANDE NORTH**

POLLING DIVISION	POLLING STATION	VOTES CAST FOR EACH CANDIDATE		REJECTED BALLOTS	VOTES CAST	ELECTORAL LIST
NUMBER	ADDRESS	MUNGO, RICHARD P.N.M.	RAMDASS, RUTHVEN R. U.N.C.	NUMBER AT EACH POLLING STATION	NUMBER AT EACH POLLING STATION	NUMBER OF NAMES ON LIST BY POLLING DIVISION
	TOTALS BROUGHT FORWARD	949	917	18	1,884	3,980
2235	SANGRE GRANDE CULTURAL CENTRE, SUKHRAM STREET, SANGRE GRANDE.	197	103	1	301	621
2240-01	SANGRE GRANDE S.D.A. PRIMARY SCHOOL, OJOE ROAD, SANGRE GRANDE.	185	80	6	271	1,809
2240-02	SANGRE GRANDE S.D.A. PRIMARY SCHOOL, OJOE ROAD, SANGRE GRANDE.	192	92	3	287	
2240-03	SANGRE GRANDE S.D.A. PRIMARY SCHOOL, OJOE ROAD, SANGRE GRANDE.	163	94	1	258	
	TOTALS	1,686	1,286	29	3,001	6,410

I hereby certify that the foregoing is a Statement of the Poll showing the number of votes cast for each Candidate, and do on this 13th day of July, 1999
declare RICHARD MUNGO elected.

KAZIM MOHAMMED
Returning Officer
Electoral District of SANGRE GRANDE NORTH

Appendix I

ELECTIONS TO THE COUNCIL OF THE SANGRE GRANDE CORPORATION, 1999
ELECTORAL DISTRICT OF CUMUTO/TAMANA

POLLING DIVISION	POLLING STATION	VOTES CAST FOR EACH CANDIDATE		REJECTED BALLOTS	VOTES CAST	ELECTORAL LIST
NUMBER	ADDRESS	BISSESSARSINGH, ZEPHYRINE U.N.C.	DE FOUR, BERTRAND P.N.M.	NUMBER AT EACH POLLING STATION	NUMBER AT EACH POLLING STATION	NUMBER OF NAMES ON LIST BY POLLING DIVISION
2190-01	UPPER CUMUTO GOV'T SCHOOL, CUMUTO ROAD, CUMUTO.	86	144	6	236	923
2190-02	UPPER CUMUTO GOV'T SCHOOL, CUMUTO ROAD, CUMUTO.	95	93	1	189	
2195	LOWER CUMUTO GOV'T PRIMARY SCH., CUMUTO MAIN ROAD, CUMUTO.	142	126	0	268	676
* 2200	CUNARIPO PRESBYTERIAN SCHOOL, GUAICO-TAMANA ROAD, CUNARIPO.	232	46	4	282	487
2201	GUAICO PRESBYTERIAN SCHOOL (INFANT), EASTERN MAIN ROAD, GUAICO.	169	181	5	355	749
2370	UPPER GUAICO R.C. SCHOOL, NESTOR VILLAGE, NESTOR.	140	57	2	199	409
2375-01	CORYAL R.C. SCHOOL, TAMANA HILL ROAD, CORYAL.	134	45	2	181	799
2375-02	CORYAL R.C. SCHOOL, TAMANA HILL ROAD, CORYAL.	153	25	2	180	
	TOTALS CARRIED FORWARD	1,151	717	22	1,890	4,043

* - Polling Station where the ballots of Special Electors were intermixed (Rule 93, of the Election (Amendment) Rules, 1986).

**ELECTIONS TO THE COUNCIL OF THE SANGRE GRANDE CORPORATION, 1999
ELECTORAL DISTRICT OF CUMUTO/TAMANA**

POLLING DIVISION	POLLING STATION	VOTES CAST FOR EACH CANDIDATE		REJECTED BALLOTS	VOTES CAST	ELECTORAL LIST
NUMBER	ADDRESS	BISSESSARSINGH, ZEPHYRINE U.N.C.	DE FOUR, BERTRAND P.N.M.	NUMBER AT EACH POLLING STATION	NUMBER AT EACH POLLING STATION	NUMBER OF NAMES ON LIST BY POLLING DIVISION
	TOTALS BROUGHT FORWARD	1,151	717	22	1,890	4,043
2380	CUMUTO PRESBYTERIAN SCHOOL, ST. MARIE EMMANUEL ROAD, CARATAL.	192	47	7	246	553
2385	CORYAL R.C. SCHOOL, TAMANA HILL ROAD, CORYAL.	89	189	0	278	496
2390	TAMANA R.C. SCHOOL, FOUR ROADS, TAMANA.	70	198	1	269	427
2395	CORYAL R.C. SCHOOL, TAMANA HILL ROAD, CORYAL.	44	141	0	185	396
2400	JUBILEE PRESBYTERIAN SCHOOL, GUAICO, TAMANA.	41	67	0	108	238
2405	JUBILEE PRESBYTERIAN SCHOOL GUAICO, TAMANA.	92	94	0	186	401
	TOTALS	1,679	1,453	30	3,162	6,554

I hereby certify that the foregoing is a Statement of the Poll showing the number of votes cast for each Candidate, and do on this 13th day of July, 1999
declare ZEPHYRINE BISSESSARSINGH elected.

KAZIM MOHAMMED
Returning Officer
Electoral District of CUMUTO/TAMANA

Appendix I

ELECTIONS TO THE COUNCIL OF THE SANGRE GRANDE CORPORATION, 1999
ELECTORAL DISTRICT OF MANZANILLA

POLLING DIVISION	POLLING STATION	VOTES CAST FOR EACH CANDIDATE		REJECTED BALLOTS	VOTES CAST	ELECTORAL LIST
NUMBER	ADDRESS	LOCHAN, BHARATH P.N.M.	PICTON, PATRICK U.N.C.	NUMBER AT EACH POLLING STATION	NUMBER AT EACH POLLING STATION	NUMBER OF NAMES ON LIST BY POLLING DIVISION
2255	NORTH OROPOUCHE GOVERNMENT SCHOOL RILEY LAND SETTLEMENT ROAD, FISHING POND.	79	256	11	346	736
2265	FISHING POND PRESBYTERIAN SCHOOL, 5 1/2 MM, FISHING POND.	111	65	2	178	307
2270	CAIGUAL R.C. SCHOOL, CAIGUAL.	51	70	0	121	276
* 2275	SANGRE CHIQUITO PRESBYTERIAN SCHOOL, EASTERN MAIN ROAD, SANGRE CHIQUITO.	69	97	1	167	206
2315-01	GROVESNOR PRESBYTERIAN SCHOOL, 2 1/2 MM, CUNAPO SOUTHERN ROAD, COALMINE.	90	84	1	175	909
2315-02	GROVESNOR PRESBYTERIAN SCHOOL, 2 1/2 MM, CUNAPO SOUTHERN ROAD, COALMINE.	57	77	0	134	
2320-01	SANGRE CHIQUITO PRESBYTERIAN SCHOOL, EASTERN MAIN ROAD, SANGRE CHIQUITO.	74	135	4	213	1,040
2320-02	SANGRE CHIQUITO PRESBYTERIAN SCHOOL, EASTERN MAIN ROAD, SANGRE CHIQUITO.	86	153	2	241	
	TOTALS CARRIED FORWARD	617	937	21	1,575	3,474

* - Polling Station where the ballots of Special Electors were intermixed (Rule 93, of the Election (Amendment) Rules, 1986).

ELECTIONS TO THE COUNCIL OF THE SANGRE GRANDE CORPORATION, 1999
ELECTORAL DISTRICT OF MANZANILLA

POLLING DIVISION	POLLING STATION	VOTES CAST FOR EACH CANDIDATE		REJECTED BALLOTS	VOTES CAST	ELECTORAL LIST
NUMBER	ADDRESS	LOCHAN, BHARATH P.N.M.	PICTON, PATRICK U.N.C.	NUMBER AT EACH POLLING STATION	NUMBER AT EACH POLLING STATION	NUMBER OF NAMES ON LIST BY POLLING DIVISION
	TOTALS BROUGHT FORWARD	617	937	21	1,575	3,474
2325	MANZANILLA GOVERNMENT SCHOOL, EASTERN MAIN ROAD, MANZANILLA.	38	29	1	68	271
2330	MANZANILLA GOVERNMENT SCHOOL, EASTERN MAIN ROAD, MANZANILLA.	65	29	0	94	228
2335	NORTH MANZANILLA GOV'T SCHOOL, NORTH MANZANILLA, MANZANILLA.	111	5	5	121	273
2340	MANZANILLA SUB-DIST. WORKS DEP'T OFFICE, EASTERN MAIN ROAD, MANZANILLA.	200	34	0	234	485
2345-01	PLUM ROAD PRESBYTERIAN PRIMARY SCH., PLUM ROAD, MANZANILLA.	81	81	6	168	841
2345-02	PLUM ROAD PRESBYTERIAN PRIMARY SCH., PLUM ROAD, MANZANILLA.	50	144	5	199	
2350	MANZANILLA COMMUNITY CENTRE, CORNER EASTERN MAIN ROAD AND PLUM MITAN ROAD.	152	125	0	277	649
	TOTALS	1,314	1,384	38	2,736	6,221

I hereby certify that the foregoing is a Statement of the Poll showing the number of votes cast for each Candidate, and do on this 13th day of July, 1999 declare **PATRICK PICTON** elected.

MICHAEL HOMER
Returning Officer
Electoral District of MANZANILLA

Appendix I

ELECTIONS TO THE COUNCIL OF THE SANGRE GRANDE CORPORATION, 1999
ELECTORAL DISTRICT OF SANGRE GRANDE SOUTH

POLLING DIVISION	POLLING STATION	VOTES CAST FOR EACH CANDIDATE		REJECTED BALLOTS	VOTES CAST	ELECTORAL LIST
NUMBER	ADDRESS	HENDERSON, GABRIEL U.N.C.	LA BORDE, RONNIE P.N.M.	NUMBER AT EACH POLLING STATION	NUMBER AT EACH POLLING STATION	NUMBER OF NAMES ON LIST BY POLLING DIVISION
* 2285-01	UPPER SANGRE GRANDE R.C. SCHOOL, CEMETERY ROAD NO. 2, SANGRE GRANDE.	107	157	1	265	970
2285-02	UPPER SANGRE GRANDE R.C. SCHOOL, CEMETERY ROAD NO. 2, SANGRE GRANDE.	64	98	3	165	
2290	CUNAPO (ST. FRANCIS) R.C. PRIMARY SCH., BRIERLEY STREET, SANGRE GRANDE.	186	102	1	289	661
2295-01	GUAICO PRESBYTERIAN SCHOOL, EASTERN MAIN ROAD, GUAICO.	169	124	0	293	1,322
2295-02	GUAICO PRESBYTERIAN SCHOOL, EASTERN MAIN ROAD, GUAICO.	166	119	3	288	
2300	GROVESNOR PRESBYTERIAN SCHOOL, 2 1/2 MM, CUNAPO SOUTHERN ROAD, COALMINE.	217	113	1	331	760
	TOTALS CARRIED FORWARD	909	713	9	1,631	3,713

* - Polling Station where the ballots of Special Electors were intermixed (Rule 93, of the Election (Amendment) Rules, 1986).

**ELECTIONS TO THE COUNCIL OF THE SANGRE GRANDE CORPORATION, 1999
ELECTORAL DISTRICT OF SANGRE GRANDE SOUTH**

POLLING DIVISION	POLLING STATION	VOTES CAST FOR EACH CANDIDATE		REJECTED BALLOTS	VOTES CAST	ELECTORAL LIST
NUMBER	ADDRESS	HENDERSON, GABRIEL U.N.C.	LA BORDE, RONNIE P.N.M.	NUMBER AT EACH POLLING STATION	NUMBER AT EACH POLLING STATION	NUMBER OF NAMES ON LIST BY POLLING DIVISION
	TOTALS BROUGHT FORWARD	909	713	9	1,631	3,713
2305-01	GUAICO PRESBYTERIAN SCHOOL, EASTERN MAIN ROAD, GUAICO.	209	129	5	343	1,467
2305-02	GUAICO PRESBYTERIAN SCHOOL, EASTERN MAIN ROAD, GUAICO.	186	103	0	289	
2310-01	GROVESNOR PRESBYTERIAN SCHOOL, 2 1/2 MM, CUNAPO SOUTHERN ROAD, COALMINE.	134	154	2	290	1,178
2310-02	GROVESNOR PRESBYTERIAN SCHOOL, 2 1/2 MM, CUNAPO SOUTHERN ROAD, COALMINE.	142	106	7	255	
2365	JUBILEE PRESBYTERIAN SCHOOL, GUAICO, TAMANA.	19	53	0	72	153
	TOTALS	1,599	1,258	23	2,880	6,511

I hereby certify that the foregoing is a Statement of the Poll showing the number of votes cast for each Candidate, and do on this 13th day of July, 1999
declare GABRIEL HENDERSON elected.

MICHAEL HOMER
Returning Officer
Electoral District of SANGRE GRANDE SOUTH

Appendix I

ELECTIONS TO THE COUNCIL OF THE RIO CLARO/MAYARO CORPORATION, 1999
ELECTORAL DISTRICT OF BICHE/CHARUMA

POLLING DIVISION	POLLING STATION	VOTES CAST FOR EACH CANDIDATE		REJECTED BALLOTS	VOTES CAST	ELECTORAL LIST
NUMBER	ADDRESS	GABRIEL, ALEXANDER P.N.M.	RAM, GLEN U.N.C.	NUMBER AT EACH POLLING STATION	NUMBER AT EACH POLLING STATION	NUMBER OF NAMES ON LIST BY POLLING DIVISION
2360-01	PLUM MITAN COMMUNITY CENTRE, 7 1/4 MM, PLUM MITAN ROAD, PLUM MITAN.	24	196	5	225	711
2360-02	BICHE R.C. SCHOOL, 14 3/4 MM, CUNAPO SOUTHERN ROAD, NEWLANDS VILLAGE, BICHE.	50	109	1	160	
2530	BICHE R.C. SCHOOL, 14 3/4 MM, CUNAPO SOUTHERN ROAD, NEWLANDS VILLAGE, BICHE.	134	259	3	396	757
2535	BICHE PRESBYTERIAN SCHOOL, 16 3/4 MM, CUNAPO SOUTHERN ROAD, BICHE.	82	92	3	177	324
2540	CUSHE GOVERNMENT PRIMARY SCHOOL, CUNAPO SOUTHERN ROAD, CUSHE.	97	160	9	266	468
* 2615	NAVET PRESBYTERIAN SCHOOL, 25 MM, CUNAPO SOUTHERN ROAD, NAVET.	56	268	6	330	522
	TOTALS CARRIED FORWARD	443	1,084	27	1,554	2,782

* - Polling Station where the ballots of Special Electors were intermixed (Rule 93, of the Election (Amendment) Rules, 1986).

ELECTIONS TO THE COUNCIL OF THE RIO CLARO/MAYARO CORPORATION, 1999
ELECTORAL DISTRICT OF BICHE/CHARUMA

POLLING DIVISION	POLLING STATION	VOTES CAST FOR EACH CANDIDATE		REJECTED BALLOTS	VOTES CAST	ELECTORAL LIST
NUMBER	ADDRESS	GABRIEL, ALEXANDER P.N.M.	RAM, GLEN U.N.C.	NUMBER AT EACH POLLING STATION	NUMBER AT EACH POLLING STATION	NUMBER OF NAMES ON LIST BY POLLING DIVISION
	TOTALS BROUGHT FORWARD	443	1,084	27	1,554	2,782
2620	CUSHE GOVERNMENT PRIMARY SCHOOL, CUNAPO SOUTHERN ROAD, CUSHE.	104	104	1	209	378
2625	BICHE PRESBYTERIAN SCHOOL, 16 3/4 MM, CUNAPO SOUTHERN ROAD, BICHE.	79	81	0	160	270
2630	BICHE PRESBYTERIAN SCHOOL, 16 3/4 MM, CUNAPO SOUTHERN ROAD, BICHE.	66	143	2	211	434
	TOTALS	692	1,412	30	2,134	3,864

- 176 -

I hereby certify that the foregoing is a Statement of the Poll showing the number of votes cast for each Candidate, and do on this 13th day of July, 1 declare GLEN RAM elected.

DAVID GENE
Returning Officer
Electoral District of BICHE/CHARUMA

Appendix I

ELECTIONS TO THE COUNCIL OF THE RIO CLARO/MAYARO CORPORATION, 1999
ELECTORAL DISTRICT OF RIO CLARO SOUTH

POLLING DIVISION	POLLING STATION	VOTES CAST FOR EACH CANDIDATE		REJECTED BALLOTS	VOTES CAST	ELECTORAL LIST
NUMBER	ADDRESS	BAHADOOR, JANG U.N.C.	STEELE, MILTON P.N.M.	NUMBER AT EACH POLLING STATION	NUMBER AT EACH POLLING STATION	NUMBER OF NAMES ON LIST BY POLLING DIVISION
* 2570-01	RIO CLARO JUNIOR SECONDARY SCHOOL, NAPARIMA-MAYARO ROAD, RIO CLARO.	137	83	6	226	844
2570-02	RIO CLARO JUNIOR SECONDARY SCHOOL, NAPARIMA-MAYARO ROAD, RIO CLARO.	125	80	5	210	
2575	RIO CLARO JUNIOR SECONDARY SCHOOL, NAPARIMA-MAYARO ROAD, RIO CLARO.	227	106	7	340	654
2576-01	ST. THERESE R.C. SCHOOL, NAPARIMA-MAYARO ROAD, RIO CLARO.	123	83	4	210	841
2576-02	ST. THERESE R.C. SCHOOL, NAPARIMA-MAYARO ROAD, RIO CLARO.	161	56	3	220	
2580-01	MUSLIM LEAGUE SCHOOL (T.M.L.), LIBERTVILLE, RIO CLARO.	155	77	5	237	992
	TOTALS CARRIED FORWARD	928	485	30	1,443	3,331

* - Polling Station where the ballots of Special Electors were intermixed (Rule 93, of the Election (Amendment) Rules, 1986).

ELECTIONS TO THE COUNCIL OF THE RIO CLARO/MAYARO CORPORATION, 1999
ELECTORAL DISTRICT OF RIO CLARO SOUTH

POLLING DIVISION	POLLING STATION	VOTES CAST FOR EACH CANDIDATE		REJECTED BALLOTS	VOTES CAST	ELECTORAL LIST
NUMBER	ADDRESS	BAHADOOR, JANG U.N.C.	STEELE, MILTON P.N.M.	NUMBER AT EACH POLLING STATION	NUMBER AT EACH POLLING STATION	NUMBER OF NAMES ON LIST BY POLLING DIVISION
	TOTALS BROUGHT FORWARD	928	485	30	1,443	3,331
2580-02	MUSLIM LEAGUE SCHOOL (T.M.L.), LIBERTVILLE, RIO CLARO.	198	39	4	241	
2585	POOLE RIVER PRESBYTERIAN SCHOOL, NAPARJIMA-MAYARO ROAD, FONROSE VILLAGE, POOLE.	285	34	24	343	615
	TOTALS	1,411	558	58	2,027	3,946

I hereby certify that the foregoing is a Statement of the Poll showing the number of votes cast for each Candidate, and do on this 13th day of July, 1999
 declare JANG BAHADOOR elected.

DAVID GENE
 Returning Officer
 Electoral District of RIO CLARO SOUTH

Appendix I

ELECTIONS TO THE COUNCIL OF THE RIO CLARO/MAYARO CORPORATION, 1999
ELECTORAL DISTRICT OF RIO CLARO NORTH

POLLING DIVISION	POLLING STATION	VOTES CAST FOR EACH CANDIDATE		REJECTED BALLOTS	VOTES CAST	ELECTORAL LIST
NUMBER	ADDRESS	OTTLEY, PEARL P.N.M.	SUMAIRSINGH, HANSRAJ U.N.C.	NUMBER AT EACH POLLING STATION	NUMBER AT EACH POLLING STATION	NUMBER OF NAMES ON LIST BY POLLING DIVISION
* 2595	POOLE R.C. SCHOOL, NAPARIMA-MAYARO ROAD, POOLE.	53	220	2	275	479
2600-01	RIO CLARO (A.P.S.) VEDIC SCHOOL, 28 1/4 MM, TABAQUITE-RIO CLARO ROAD, RIO CLARO.	65	142	1	208	1,019
2600-02	RIO CLARO (A.P.S.) VEDIC SCHOOL, 28 1/4 MM, TABAQUITE-RIO CLARO ROAD, RIO CLARO.	46	247	12	305	
2605-01	ST. THERESE R.C. SCHOOL, NAPARIMA-MAYARO ROAD, RIO CLARO.	65	108	1	174	827
2605-02	ST. THERESE R.C. SCHOOL, NAPARIMA-MAYARO ROAD, RIO CLARO.	48	129	6	183	
2606	RIO CLARO HINDU S.D.M.S. SCHOOL, GRANT STREET, RIO CLARO.	104	162	0	266	606
2610	NAVET PRESBYTERIAN SCHOOL, 25 MM, CUNAPO SOUTHERN ROAD, NAVET.	19	369	10	398	752
	TOTALS	400	1,377	32	1,809	3,683

* - Polling Station where the ballots of Special Electors were Intermixed (Rule 93, of the Election (Amendment) Rules, 1986).

I hereby certify that the foregoing is a Statement of the Poll showing the number of votes cast for each Candidate, and do on this 13th day of July, 1999 declare HANSRAJ SUMAIRSINGH elected.

DAVID GENE
Returning Officer
Electoral District of RIO CLARO NORTH

ELECTIONS TO THE COUNCIL OF THE RIO CLARO/MAYARO CORPORATION, 1999
ELECTORAL DISTRICT OF COCAL/MAFEKING

POLLING DIVISION	POLLING STATION	VOTES CAST FOR EACH CANDIDATE			REJECTED BALLOTS	VOTES CAST	ELECTORAL LIST
NUMBER	ADDRESS	FRANCIS, BRIAN P.N.M.	OTTLEY, FITZROY IND.	RAJKUMAR, CARL U.N.C.	NUMBER AT EACH POLLING STATION	NUMBER AT EACH POLLING STATION	NUMBER OF NAMES ON LIST BY POLLING DIVISION
2410-01	BICHE R.C. SCHOOL, 14 3/4 MM, CUNAPO SOUTHERN ROAD, NEWLANDS VILLAGE, BICHE.	39	30	96	1	166	687
2410-02	PLUM MITAN COMMUNITY CENTRE, 7 1/4 MM, PLUM MITAN ROAD, PLUM MITAN.	20	3	178	6	207	
2415	ORTOIRE COMMUNITY CENTRE, CIRCULAR STREET, ORTOIRE, MAYARO.	1	1	66	2	70	101
* 2416-01	MAFEKING GOV'T PRIMARY SCHOOL, NAPARIMA-MAYARO ROAD, MAFEKING.	210	28	154	4	396	1,424
2416-02	MAFEKING GOV'T PRIMARY SCHOOL, NAPARIMA-MAYARO ROAD, MAFEKING.	112	35	192	5	344	
2416-03	ORTOIRE COMMUNITY CENTRE, CIRCULAR STREET, ORTOIRE, MAYARO.	5	1	59	3	68	
	TOTALS CARRIED FORWARD	387	98	745	21	1,251	2,212

* - Polling Station where the ballots of Special Electors were Intermixed (Rule 93, of the Election (Amendment) Rules, 1986).

ELECTIONS TO THE COUNCIL OF THE RIO CLARO/MAYARO CORPORATION, 1999
ELECTORAL DISTRICT OF COCAL/MAFEKING

POLLING DIVISION	POLLING STATION	VOTES CAST FOR EACH CANDIDATE			REJECTED BALLOTS	VOTES CAST	ELECTORAL LIST
NUMBER	ADDRESS	FRANCIS, BRIAN P.N.M.	OTTLEY, FITZROY IND.	RAJKUMAR, CARL U.N.C.	NUMBER AT EACH POLLING STATION	NUMBER AT EACH POLLING STATION	NUMBER OF NAMES ON LIST BY POLLING DIVISION
	TOTALS BROUGHT FORWARD	387	98	745	21	1,251	2,212
2420	ORTOIRE R.C. PRIMARY SCHOOL, ST. JOSEPH VILLAGE, ORTOIRE, MAYARO.	111	30	57	6	204	413
2425	NARIJA/MAYARO CIVIC CENTRE, PLAISANCE VILLAGE, MAYARO.	163	25	155	1	344	694
2430-01	MAYARO GOVERNMENT SCHOOL, PLAISANCE VILLAGE, MAYARO.	155	21	45	1	222	857
2430-02	MAYARO GOVERNMENT SCHOOL, PLAISANCE VILLAGE, MAYARO.	135	17	42	0	194	
	TOTALS	951	191	1,044	29	2,215	4,176

I hereby certify that the foregoing is a Statement of the Poll showing the number of votes cast for each Candidate, and do on this 13th day of July, 1999 declare CARL RAJKUMAR elected.

SELWYN MC KNIGHT
Returning Officer
Electoral District of COCAL/MAFEKING

ELECTIONS TO THE COUNCIL OF THE RIO CLARO/MAYARO CORPORATION, 1999
ELECTORAL DISTRICT OF ECCLESVILLE

POLLING DIVISION	ADDRESS	VOTES CAST FOR EACH CANDIDATE		REJECTED BALLOTS	VOTES CAST	ELECTORAL LIST
NUMBER	ADDRESS	FIELDS-THOMAS, DORIS P.N.M.	MAHARAJ, VEDAISH U.N.C.	NUMBER AT EACH POLLING STATION	NUMBER AT EACH POLLING STATION	NUMBER OF NAMES ON LIST BY POLLING DIVISION
* 2525	ECCLESVILLE PRESBYTERIAN SCHOOL, RIO CLARO-MAYARO ROAD, ECCLESVILLE.	32	144	1	177	299
2545	NAVET PRESBYTERIAN SCHOOL, 25 MM, CUNAPO SOUTHERN ROAD, NAVET.	25	298	10	333	579
2550	ECCLESVILLE PRESBYTERIAN SCHOOL, RIO CLARO-MAYARO ROAD, ECCLESVILLE.	28	298	7	333	652
2555-01	BOOS COMMUNITY CENTRE, RIO CLARO-MAYARO ROAD, BOOS.	64	132	9	205	974
2555-02	BOOS COMMUNITY CENTRE, RIO CLARO-MAYARO ROAD, BOOS.	45	197	7	249	
2560	RIO CLARO SENIOR COMP. SCHOOL, NAPARIMA-MAYARO ROAD, RIO CLARO.	53	193	13	259	610
	TOTALS CARRIED FORWARD	247	1,262	47	1,556	3,114

* - Polling Station where the ballots of Special Electors were intermixed (Rule 93, of the Election (Amendment) Rules, 1986).

Appendix I

ELECTIONS TO THE COUNCIL OF THE RIO CLARO/MAYARO CORPORATION, 1999
ELECTORAL DISTRICT OF ECCLESVILLE

POLLING DIVISION	ADDRESS	VOTES CAST FOR EACH CANDIDATE		REJECTED BALLOTS	VOTES CAST	ELECTORAL LIST
NUMBER	ADDRESS	FIELDS-THOMAS, DORIS P.N.M.	MAHARAJ, VEDAISH U.N.C.	NUMBER AT EACH POLLING STATION	NUMBER AT EACH POLLING STATION	NUMBER OF NAMES ON LIST BY POLLING DIVISION
	TOTALS BROUGHT FORWARD	247	1,262	47	1,556	3,114
2565-01	RIO CLARO HINDU S.D.M.S. SCHOOL, GRANT STREET, RIO CLARO.	119	110	4	233	1,034
2565-02	RIO CLARO HINDU S.D.M.S. SCHOOL, GRANT STREET, RIO CLARO.	71	161	5	237	
	TOTALS	437	1,533	56	2,026	4,148

I hereby certify that the foregoing is a Statement of the Poll showing the number of votes cast for each Candidate, and do on this 13th day of July, 1999
declare VEDAISH MAHARAJ elected.

SELWYN MC KNIGHT
Returning Officer
Electoral District of ECCLESVILLE

ELECTIONS TO THE COUNCIL OF THE RIO CLARO/MAYARO CORPORATION, 1999
ELECTORAL DISTRICT OF MAYARO/GUAYAGUAYARE

POLLING DIVISION	POLLING STATION	VOTES CAST FOR EACH CANDIDATE		REJECTED BALLOTS	VOTES CAST	ELECTORAL LIST
NUMBER	ADDRESS	COZIER, RAYMOND U.N.C.	PIERRE, MATTHEW P.N.M.	NUMBER AT EACH POLLING STATION	NUMBER AT EACH POLLING STATION	NUMBER OF NAMES ON LIST BY POLLING DIVISION
2435	MAYARO COMPOSITE SCHOOL, MAYARO-GUAYAGUAYARE ROAD, MAYARO.	164	225	13	402	744
2440	ST. THOMAS R.C. PRIMARY SCHOOL, MAYARO-GUAYAGUAYARE ROAD, RADIX VILLAGE, MAYARO.	113	116	1	230	505
2450-01	ST. THOMAS R.C. PRIMARY SCHOOL, MAYARO-GUAYAGUAYARE ROAD, RADIX VILLAGE, MAYARO.	92	192	0	284	1,133
2450-02	ST. THOMAS R.C. PRIMARY SCHOOL, MAYARO-GUAYAGUAYARE ROAD, RADIX VILLAGE, MAYARO.	124	146	3	273	
2455-01	GUAYAGUAYARE R.C. PRIMARY SCHOOL, LA SAVANNE VILLAGE, GUAYAGUAYARE.	130	125	3	258	875
2455-02	GUAYAGUAYARE R.C. PRIMARY SCHOOL, LA SAVANNE VILLAGE, GUAYAGUAYARE.	128	117	2	247	
2500	MAFEKING GOV'T PRIMARY SCHOOL, NAPARIMA-MAYARO ROAD, MAFEKING.	117	69	0	186	366
	TOTALS CARRIED FORWARD	868	990	22	1,880	3,623

Appendix I

ELECTIONS TO THE COUNCIL OF THE RIO CLARO/MAYARO CORPORATION, 1999
ELECTORAL DISTRICT OF MAYARO/GUAYAGUAYARE

POLLING DIVISION	POLLING STATION	VOTES CAST FOR EACH CANDIDATE		REJECTED BALLOTS	VOTES CAST	ELECTORAL LIST
NUMBER	ADDRESS	COZIER, RAYMOND U.N.C.	PIERRE, MATTHEW P.N.M.	NUMBER AT EACH POLLING STATION	NUMBER AT EACH POLLING STATION	NUMBER OF NAMES ON LIST BY POLLING DIVISION
	TOTALS BROUGHT FORWARD	868	990	22	1,880	3,623
2501	GUAYAGUAYARE COMMUNITY CENTRE, FERRIER CIRCULAR ROAD, GUAYAGUAYARE.	53	126	0	179	320
2505-01	GUAYAGUAYARE COMMUNITY CENTRE, FERRIER CIRCULAR ROAD, GUAYAGUAYARE.	142	102	0	244	452
* 2505-02	MORA VALLEY SECTION OFFICE, CARONI (1975) LIMITED, 3 MM, GUAYAGUAYARE ROAD, RIO CLARO.	25	40	0	65	
2515	TRINITY GOV'T PRIMARY SCHOOL, ABYSSINIA (PETROTRIN COMPOUND), GUAYAGUAYARE.	55	20	2	77	145
	TOTALS	1,143	1,278	24	2,445	4,540

* - Polling Station where the ballots of Special Electors were intermixed (Rule 93, of the Election (Amendment) Rules, 1986).

I hereby certify that the foregoing is a Statement of the Poll showing the number of votes cast for each Candidate, and do on this 13th day of July, 1999
declare MATTHEW PIERRE elected.

SELWYN MC KNIGHT
Returning Officer
Electoral District of MAYARO/GUAYAGUAYARE

ELECTIONS TO THE COUNCIL OF THE COUVA/TABAQUIITE/TALPARO CORPORATION, 1999
ELECTORAL DISTRICT OF EDINBURGH/FREEPORT

POLLING DIVISION	POLLING STATION	VOTES CAST FOR EACH CANDIDATE		REJECTED BALLOTS	VOTES CAST	ELECTORAL LIST
NUMBER	ADDRESS	CORYAT-CLARENCE, MARY P.N.M.	TAJ, SHAFFIMOON U.N.C.	NUMBER AT EACH POLLING STATION	NUMBER AT EACH POLLING STATION	NUMBER OF NAMES ON LIST BY POLLING DIVISION
2841	UNITED SECURITY INTELLIGENCE AGENCY, CARLSEN FIELD, CHAGUANAS.	10	59	5	74	170
3001-01	UNITED SECURITY INTELLIGENCE AGENCY, CARLSEN FIELD, CHAGUANAS.	42	141	2	185	1,039
3001-02	UNITED SECURITY INTELLIGENCE AGENCY, CARLSEN FIELD, CHAGUANAS.	40	161	2	203	
* 3002-01	CARAPICHAIMA JUNIOR SEC. SCHOOL, MC LEOD TRACE, FREEPORT.	47	118	5	170	915
3002-02	CARAPICHAIMA JUNIOR SEC. SCHOOL, MC LEOD TRACE, FREEPORT.	21	108	4	133	
3005-01	CARAPICHAIMA JUNIOR SEC. SCHOOL, MC LEOD TRACE, FREEPORT.	33	80	1	114	992
3005-02	CARAPICHAIMA JUNIOR SEC. SCHOOL, MC LEOD TRACE, FREEPORT.	27	128	0	155	
	TOTALS CARRIED FORWARD	220	795	19	1,034	3,116

* - Polling Station where the ballots of Special Electors were intermixed (Rule 93, of the Election (Amendment) Rules, 1986).

ELECTIONS TO THE COUNCIL OF THE COUVA/TABAQUITE/TALPARO CORPORATION, 1999
ELECTORAL DISTRICT OF EDINBURGH/FREEPORT

POLLING DIVISION	POLLING STATION	VOTES CAST FOR EACH CANDIDATE		REJECTED BALLOTS	VOTES CAST	ELECTORAL LIST
NUMBER	ADDRESS	CORYAT-CLARENCE, MARY P.N.M.	TAJ, SHAFFIMOON U.N.C.	NUMBER AT EACH POLLING STATION	NUMBER AT EACH POLLING STATION	NUMBER OF NAMES ON LIST BY POLLING DIVISION
	TOTALS BROUGHT FORWARD	220	795	19	1,034	3,116
3010-01	FREEPORT-LA QUESA COMMUNITY CENTRE, LA QUESA ROAD, FREEPORT.	8	124	5	137	935
3010-02	FREEPORT-LA QUESA COMMUNITY CENTRE, LA QUESA ROAD, FREEPORT.	23	254	2	279	
3045-01	UPPER CARAPICHAIMA PRESBYTERIAN SCH., FREEPORT MISSION ROAD, FREEPORT.	13	242	2	257	1,579
3045-02	UPPER CARAPICHAIMA PRESBYTERIAN SCH., FREEPORT MISSION ROAD, FREEPORT.	31	296	2	329	
3050-01	FREEPORT PRESBYTERIAN SCHOOL, FREEPORT MISSION ROAD, FREEPORT.	31	192	0	223	1,060
3050-02	FREEPORT PRESBYTERIAN SCHOOL, FREEPORT MISSION ROAD, FREEPORT.	20	125	0	145	
3056-01	FREEPORT HINDU SCHOOL, FREEPORT MISSION ROAD, FREEPORT.	35	114	1	150	1,169
3056-02	FREEPORT HINDU SCHOOL, FREEPORT MISSION ROAD, FREEPORT.	37	176	1	214	
	TOTALS CARRIED FORWARD	418	2,318	32	2,768	7,859

**ELECTIONS TO THE COUNCIL OF THE COUVA/TABAQUITE/TALPARO CORPORATION, 1999
ELECTORAL DISTRICT OF EDINBURGH/FREEPORT**

POLLING DIVISION	POLLING STATION	VOTES CAST FOR EACH CANDIDATE		REJECTED BALLOTS	VOTES CAST	ELECTORAL LIST
NUMBER	ADDRESS	CORYAT-CLARENCE, MARY P.N.M.	TAJ, SHAFFIMOON U.N.C.	NUMBER AT EACH POLLING STATION	NUMBER AT EACH POLLING STATION	NUMBER OF NAMES ON LIST BY POLLING DIVISION
	TOTALS BROUGHT FORWARD	418	2,318	32	2,768	7,859
3060	FREEPORT PRESBYTERIAN SCHOOL, FREEPORT MISSION ROAD, FREEPORT.	11	194	4	209	547
3061-01	BETHEL PENTECOSTAL CAMP FACILITY, CALCUTTA ROAD NO. 2, FREEPORT.	18	123	1	142	875
3061-02	BETHEL PENTECOSTAL CAMP FACILITY, CALCUTTA ROAD NO. 2, FREEPORT.	11	126	6	143	
3066	BALMAIN PRESBYTERIAN SCHOOL, SCHOOL STREET, BALMAIN.	18	206	1	225	570
3090-01	BALMAIN PRESBYTERIAN CHURCH ANNEXE, COUVA MAIN ROAD, BALMAIN.	56	238	5	299	1,428
3090-02	BALMAIN PRESBYTERIAN CHURCH ANNEXE, COUVA MAIN ROAD, BALMAIN.	45	211	1	257	
	TOTALS	577	3,416	50	4,043	11,279

I hereby certify that the foregoing is a Statement of the Poll showing the number of votes cast for each Candidate, and do on this 13th day of July, 1999 declare SHAFFIMOON TAJ elected.

AUGUSTINE CASIMIRE
Returning Officer
Electoral District of EDINBURGH/FREEPORT

ELECTIONS TO THE COUNCIL OF THE COUVA/TABAQUITE/TALPARO CORPORATION, 1999
ELECTORAL DISTRICT OF PERSEVERANCE/ST. MARY'S/WATERLOO

POLLING DIVISION	POLLING STATION	VOTES CAST FOR EACH CANDIDATE		REJECTED BALLOTS	VOTES CAST	ELECTORAL LIST
NUMBER	ADDRESS	EDMOND-SPENCER, JOANNE P.N.M.	RAMNARINE, RANJIT U.N.C.	NUMBER AT EACH POLLING STATION	NUMBER AT EACH POLLING STATION	NUMBER OF NAMES ON LIST BY POLLING DIVISION
2945	WATERLOO HINDU SCHOOL, WATERLOO ROAD, CARAPICHAIMA.	12	169	2	183	568
2950	WATERLOO HINDU SCHOOL, WATERLOO ROAD, CARAPICHAIMA.	5	229	1	235	560
2955-01	WATERLOO PRESBYTERIAN SCHOOL, WATERLOO ROAD, CARAPICHAIMA.	59	94	1	154	794
2955-02	WATERLOO PRESBYTERIAN SCHOOL, WATERLOO ROAD, CARAPICHAIMA.	69	112	1	182	
2960-01	ORANGE FIELD HINDU SCHOOL, ORANGE FIELD ROAD, ORANGE FIELD.	35	179	1	215	2,129
2960-02	ORANGE FIELD HINDU SCHOOL, ORANGE FIELD ROAD, ORANGE FIELD.	45	183	2	230	
2960-03	ORANGE FIELD HINDU SCHOOL, ORANGE FIELD ROAD, ORANGE FIELD.	30	304	5	339	
	TOTALS CARRIED FORWARD	255	1,270	13	1,538	4,051

ELECTIONS TO THE COUNCIL OF THE COUVA/TABAQUITE/TALPARO CORPORATION, 1999
ELECTORAL DISTRICT OF PERSEVERANCE/ST. MARY'S/WATERLOO

POLLING DIVISION	POLLING STATION	VOTES CAST FOR EACH CANDIDATE		REJECTED BALLOTS	VOTES CAST	ELECTORAL LIST
NUMBER	ADDRESS	EDMOND-SPENCER, JOANNE P.N.M.	RAMNARINE, RANJIT U.N.C.	NUMBER AT EACH POLLING STATION	NUMBER AT EACH POLLING STATION	NUMBER OF NAMES ON LIST BY POLLING DIVISION
	TOTALS BROUGHT FORWARD	255	1,270	13	1,538	4,051
2980-01	AGOSTINI SETTLEMENT KABIR PANTH SCH., LIME HEAD ROAD, CHASE VILLAGE.	43	154	10	207	1,648
2980-02	AGOSTINI SETTLEMENT KABIR PANTH SCH., LIME HEAD ROAD, CHASE VILLAGE.	13	178	0	191	
2980-03	AGOSTINI SETTLEMENT KABIR PANTH SCH., LIME HEAD ROAD, CHASE VILLAGE.	43	227	3	273	
2985-01	AGOSTINI SETTLEMENT KABIR PANTH SCH., LIME HEAD ROAD, CHASE VILLAGE.	36	187	3	226	1,684
2985-02	AGOSTINI SETTLEMENT KABIR PANTH SCH., LIME HEAD ROAD, CHASE VILLAGE.	40	154	2	196	
2985-03	AGOSTINI SETTLEMENT KABIR PANTH SCH., LIME HEAD ROAD, CHASE VILLAGE.	22	135	1	158	
2990	ORANGE FIELD HINDU SCHOOL, ORANGE FIELD ROAD, ORANGE FIELD.	28	165	4	197	469
2995-01	CARAPICHAIMA JUNIOR SEC. SCHOOL, MC LEOD TRACE, FREEPORT.	85	121	5	211	2,387
	TOTALS CARRIED FORWARD	565	2,591	41	3,197	10,239

Appendix I

ELECTIONS TO THE COUNCIL OF THE COUVA/TABAQUITE/TALPARO CORPORATION, 1999
ELECTORAL DISTRICT OF PERSEVERANCE/ST. MARY'S/WATERLOO

POLLING DIVISION	POLLING STATION	VOTES CAST FOR EACH CANDIDATE		REJECTED BALLOTS	VOTES CAST	ELECTORAL LIST
NUMBER	ADDRESS	EDMOND-SPENCER, JOANNE P.N.M.	RAMNARINE, RANJIT U.N.C.	NUMBER AT EACH POLLING STATION	NUMBER AT EACH POLLING STATION	NUMBER OF NAMES ON LIST BY POLLING DIVISION
	TOTALS BROUGHT FORWARD	565	2,591	41	3,197	10,239
2995-02	CARAPICHAIMA JUNIOR SEC. SCHOOL, MC LEOD TRACE, FREEPORT.	53	180	0	233	
2995-03	CARAPICHAIMA JUNIOR SEC. SCHOOL, MC LEOD TRACE, FREEPORT.	56	131	2	189	
2995-04	CARAPICHAIMA JUNIOR SEC. SCHOOL, MC LEOD TRACE, FREEPORT.	38	91	2	131	
* 3000-01	CARAPICHAIMA JUNIOR SEC. SCHOOL, MC LEOD TRACE, FREEPORT.	74	128	0	202	1,188
3000-02	CARAPICHAIMA JUNIOR SEC. SCHOOL, MC LEOD TRACE, FREEPORT.	27	136	0	163	
	TOTALS	813	3,257	45	4,115	11,427

* - Polling Station where the ballots of Special Electors were intermixed (Rule 93, of the Election (Amendment) Rules, 1986).

I hereby certify that the foregoing is a Statement of the Poll showing the number of votes cast for each Candidate, and do on this 13th day of July, 1999
declare RANJIT RAMNARINE elected.

AUGUSTINE CASIMIRE
Returning Officer
Electoral District of PERSEVERANCE/ST. MARY'S/WATERLOO

ELECTIONS TO THE COUNCIL OF THE COUVA/TABAQUITE/TALPARO CORPORATION, 1999
ELECTORAL DISTRICT OF FELICITY/CALCUTTA/MC BEAN

POLLING DIVISION	POLLING STATION	VOTES CAST FOR EACH CANDIDATE		REJECTED BALLOTS	VOTES CAST	ELECTORAL LIST
NUMBER	ADDRESS	DENNIS, ALLISSON P.N.M.	LEWIS, MULCHAN U.N.C.	NUMBER AT EACH POLLING STATION	NUMBER AT EACH POLLING STATION	NUMBER OF NAMES ON LIST BY POLLING DIVISION
* 3092	MC BEAN PRESBYTERIAN SCHOOL, CALCUTTA ROAD NO. 1, MC BEAN.	53	95	1	149	221
3094-01	MC BEAN PRESBYTERIAN SCHOOL, CALCUTTA ROAD NO. 1, MC BEAN.	29	220	3	252	1,046
3094-02	MC BEAN PRESBYTERIAN SCHOOL, CALCUTTA ROAD NO. 1, MC BEAN.	15	159	1	175	
3095	MC BEAN HINDU SCHOOL, SOUTHERN MAIN ROAD, MC BEAN.	21	205	0	226	550
3096-01	MC BEAN HINDU SCHOOL, SOUTHERN MAIN ROAD, MC BEAN.	25	149	4	178	915
3096-02	MC BEAN HINDU SCHOOL, SOUTHERN MAIN ROAD, MC BEAN.	13	175	1	189	
3097	MC BEAN HINDU SCHOOL, SOUTHERN MAIN ROAD, MC BEAN.	67	158	3	228	562
3098-01	CARAPICHAIMA R.C. SCHOOL, SOUTHERN MAIN RD., ST. MARY'S JUNCTION, ST. MARY'S VILLAGE.	78	157	0	235	1,067
	TOTALS CARRIED FORWARD	301	1,318	13	1,632	4,361

* - Polling Station where the ballots of Special Electors were intermixed (Rule 93, of the Election (Amendment) Rules, 1986).

Appendix I

ELECTIONS TO THE COUNCIL OF THE COUVA/TABAQUITE/TALPARO CORPORATION, 1999
ELECTORAL DISTRICT OF FELICITY/CALCUTTA/MC BEAN

POLLING DIVISION	POLLING STATION	VOTES CAST FOR EACH CANDIDATE		REJECTED BALLOTS	VOTES CAST	ELECTORAL LIST
NUMBER	ADDRESS	DENNIS, ALLISSON P.N.M.	LEWIS, MULCHAN U.N.C.	NUMBER AT EACH POLLING STATION	NUMBER AT EACH POLLING STATION	NUMBER OF NAMES ON LIST BY POLLING DIVISION
	TOTALS BROUGHT FORWARD	301	1,318	13	1,632	4,361
3098-02	CARAPICHAIMA R.C. SCHOOL, SOUTHERN MAIN RD., ST. MARY'S JUNCTION, ST. MARY'S VILLAGE.	34	123	1	158	
3100-01	CARAPICHAIMA R.C. SCHOOL, SOUTHERN MAIN RD., ST. MARY'S JUNCTION, ST. MARY'S VILLAGE.	66	142	1	209	1,342
3100-02	CARAPICHAIMA R.C. SCHOOL, SOUTHERN MAIN RD., ST. MARY'S JUNCTION, ST. MARY'S VILLAGE.	71	160	4	235	
3105-01	CARAPICHAIMA MUSLIM SCHOOL, WATERLOO ROAD, CARAPICHAIMA.	48	89	1	138	889
3105-02	CARAPICHAIMA MUSLIM SCHOOL, WATERLOO ROAD, CARAPICHAIMA.	52	100	0	152	
3110	CARAPICHAIMA E.C. SCHOOL, WATERLOO ROAD, CARAPICHAIMA.	46	101	2	149	471
3115	EXCHANGE R.C. SCHOOL, SOUTHERN MAIN ROAD, COUVA.	37	210	1	248	598
3130	COUVA E.C. SCHOOL, SMITH STREET, COUVA.	52	222	4	278	650
	TOTALS CARRIED FORWARD	707	2,465	27	2,372	8,311

ELECTIONS TO THE COUNCIL OF THE COUVA/TABAQUITE/TALPARO CORPORATION, 1999
ELECTORAL DISTRICT OF FELICITY/CALCUTTA/MC BEAN

POLLING DIVISION	POLLING STATION	VOTES CAST FOR EACH CANDIDATE		REJECTED BALLOTS	VOTES CAST	ELECTORAL LIST
NUMBER	ADDRESS	DENNIS, ALLISSON P.N.M.	LEWIS, MULCHAN U.N.C.	NUMBER AT EACH POLLING STATION	NUMBER AT EACH POLLING STATION	NUMBER OF NAMES ON LIST BY POLLING DIVISION
	TOTALS BROUGHT FORWARD	707	2,465	27	2,372	8,311
3135-01	ORANGE VALLEY GOVERNMENT SCHOOL, BAY ROAD, ORANGE VALLEY.	4	184	0	188	1,010
3135-02	ORANGE VALLEY GOVERNMENT SCHOOL, BAY ROAD, ORANGE VALLEY.	9	226	5	240	
3140-01	COUVA E.C. SCHOOL, SMITH STREET, COUVA.	44	115	1	160	878
3140-02	COUVA E.C. SCHOOL, SMITH STREET, COUVA.	29	131	1	161	
3145-01	PERSEVERANCE COMMUNITY CENTRE, WATERLOO ROAD, PERSEVERANCE.	74	180	3	257	1,194
3145-02	PERSEVERANCE COMMUNITY CENTRE, WATERLOO ROAD, PERSEVERANCE.	50	166	5	221	
	TOTALS	917	3,467	42	4,426	11,393

I hereby certify that the foregoing is a Statement of the Poll showing the number of votes cast for each Candidate, and do on this 13th day of July, 1999 declare MULCHAN LEWIS elected.

SAHADEO SINGH
 Returning Officer
 Electoral District of FELICITY/CALCUTTA/MC BEAN

Appendix I

ELECTIONS TO THE COUNCIL OF THE COUVA/TABAQUITE/TALPARO CORPORATION, 1999
ELECTORAL DISTRICT OF CALIFORNIA/POINT LISAS

POLLING DIVISION	POLLING STATION	VOTES CAST FOR EACH CANDIDATE		REJECTED BALLOTS	VOTES CAST	ELECTORAL LIST
NUMBER	ADDRESS	GOWANDAN, JAISHIMA U.N.C.	NICHOLLS, BERNADETTE P.N.M.	NUMBER AT EACH POLLING STATION	NUMBER AT EACH POLLING STATION	NUMBER OF NAMES ON LIST BY POLLING DIVISION
3125-01	COUVA SOUTH GOVERNMENT SCHOOL, CHURCH STREET, COUVA.	27	245	6	278	2,130
3125-02	COUVA SOUTH GOVERNMENT SCHOOL, CHURCH STREET, COUVA.	38	258	0	296	
3125-03	COUVA SOUTH GOVERNMENT SCHOOL, CHURCH STREET, COUVA.	31	236	3	270	
3126	COUVA SOUTH GOVERNMENT SCHOOL, CHURCH STREET, COUVA.	134	66	0	200	560
3150-01	NATIONAL HOUSING AUTHORITY OFFICE, SOUTHERN MAIN ROAD, POINT LISAS GARDENS, COUVA.	38	180	0	218	1,069
3150-02	NATIONAL HOUSING AUTHORITY OFFICE, SOUTHERN MAIN ROAD, POINT LISAS GARDENS, COUVA.	67	149	0	216	
* 3155	CALIFORNIA GOVERNMENT SCHOOL, SOUTHERN MAIN ROAD, CALIFORNIA.	69	75	1	145	211
	TOTALS CARRIED FORWARD	404	1,209	10	1,623	3,970

* - Polling Station where the ballots of Special Electors were intermixed (Rule 93, of the Election (Amendment) Rules, 1986).

ELECTIONS TO THE COUNCIL OF THE COUVA/TABAQUITE/TALPARO CORPORATION, 1999
ELECTORAL DISTRICT OF CALIFORNIA/POINT LISAS

POLLING DIVISION	POLLING STATION	VOTES CAST FOR EACH CANDIDATE		REJECTED BALLOTS	VOTES CAST	ELECTORAL LIST
NUMBER	ADDRESS	GOWANDAN, JAISHIMA U.N.C.	NICHOLLS, BERNADETTE P.N.M.	NUMBER AT EACH POLLING STATION	NUMBER AT EACH POLLING STATION	NUMBER OF NAMES ON LIST BY POLLING DIVISION
	TOTALS BROUGHT FORWARD	404	1,209	10	1,623	3,970
3160	CALIFORNIA GOVERNMENT SCHOOL, SOUTHERN MAIN ROAD, CALIFORNIA.	107	17	0	124	336
3165	CALIFORNIA GOVERNMENT SCHOOL, SOUTHERN MAIN ROAD, CALIFORNIA.	100	59	3	162	409
3170	CALIFORNIA YOUTH CENTRE, YALLERY STREET, CALIFORNIA.	75	39	3	117	269
3175	CALIFORNIA YOUTH CENTRE, YALLERY STREET, CALIFORNIA.	162	116	3	281	591
3180	ESPERANZA PRESBYTERIAN SCHOOL, HOSEIN STREET, CALIFORNIA.	144	100	0	244	616
3185-01	DOW VILLAGE GOVERNMENT SCHOOL, DOW VILLAGE, CALIFORNIA.	264	37	1	302	2,784
3185-02	DOW VILLAGE GOVERNMENT SCHOOL, DOW VILLAGE, CALIFORNIA.	229	49	4	282	
	TOTALS CARRIED FORWARD	1,485	1,626	24	3,135	8,975

Appendix I

ELECTIONS TO THE COUNCIL OF THE COUVA/TABAQUITE/TALPARO CORPORATION, 1999
ELECTORAL DISTRICT OF CALIFORNIA/POINT LISAS

POLLING DIVISION	POLLING STATION	VOTES CAST FOR EACH CANDIDATE		REJECTED BALLOTS	VOTES CAST	ELECTORAL LIST
NUMBER	ADDRESS	GOWANDAN, JAISHIMA U.N.C.	NICHOLLS, BERNADETTE P.N.M.	NUMBER AT EACH POLLING STATION	NUMBER AT EACH POLLING STATION	NUMBER OF NAMES ON LIST BY POLLING DIVISION
	TOTALS BROUGHT FORWARD	1,485	1,626	24	3,135	8,975
3185-03	DOW VILLAGE GOVERNMENT SCHOOL, DOW VILLAGE, CALIFORNIA.	277	34	2	313	
3185-04	DOW VILLAGE GOVERNMENT SCHOOL, DOW VILLAGE, CALIFORNIA.	405	52	6	463	
3190	ESPERANZA PRESBYTERIAN SCHOOL, HOSEIN STREET, CALIFORNIA.	197	17	0	214	383
	TOTALS	2,364	1,729	32	4,125	9,358

I hereby certify that the foregoing is a Statement of the Poll showing the number of votes cast for each Candidate, and do on this 13th day of July, 1999
declare JAISHIMA GOWANDAN elected.

SAHADEO SINGH
Returning Officer
Electoral District of CALIFORNIA/POINT LISAS

ELECTIONS TO THE COUNCIL OF THE COUVA/TABAQUITE/TALPARO CORPORATION, 1999
ELECTORAL DISTRICT OF BALMAIN/ESPERANZA/FORRES PARK

POLLING DIVISION	POLLING STATION	VOTES CAST FOR EACH CANDIDATE		REJECTED BALLOTS	VOTES CAST	ELECTORAL LIST
NUMBER	ADDRESS	RAJBAL, RAMCHAND U.N.C.	THOMAS, AGNES P.N.M.	NUMBER AT EACH POLLING STATION	NUMBER AT EACH POLLING STATION	NUMBER OF NAMES ON LIST BY POLLING DIVISION
3085	BALMAIN PRESBYTERIAN SCHOOL, SCHOOL STREET, BALMAIN.	234	49	10	293	743
3091	BALMAIN PRESBYTERIAN SCHOOL, SCHOOL STREET, BALMAIN.	149	35	2	186	576
* 3120-01	EXCHANGE PRESBYTERIAN SCHOOL, BRYCE STREET, COUVA.	120	100	2	222	822
3120-02	EXCHANGE PRESBYTERIAN SCHOOL, BRYCE STREET, COUVA.	105	42	4	151	
3195-01	MILTON PRESBYTERIAN SCHOOL, RIVULET ROAD, MILTON.	371	31	4	406	2,343
3195-02	O'PLAY VILLAGE COMMUNITY CENTRE, O'PLAY VILLAGE, ESPERANZA.	213	0	2	215	
3195-03	O'PLAY VILLAGE COMMUNITY CENTRE, O'PLAY VILLAGE, ESPERANZA.	186	6	3	195	
	TOTALS CARRIED FORWARD	1,378	263	27	1,668	4,484

* - Polling Station where the ballots of Special Electors were intermixed (Rule 93, of the Election (Amendment) Rules, 1986).

Appendix I

ELECTIONS TO THE COUNCIL OF THE COUVA/TABAQUITE/TALPARO CORPORATION, 1999
ELECTORAL DISTRICT OF BALMAIN/ESPERANZA/FORRES PARK

POLLING DIVISION	POLLING STATION	VOTES CAST FOR EACH CANDIDATE		REJECTED BALLOTS	VOTES CAST	ELECTORAL LIST
NUMBER	ADDRESS	RAJBAL, RAMCHAND U.N.C.	THOMAS, AGNES P.N.M.	NUMBER AT EACH POLLING STATION	NUMBER AT EACH POLLING STATION	NUMBER OF NAMES ON LIST BY POLLING DIVISION
	TOTALS BROUGHT FORWARD	1,378	263	27	1,668	4,484
3195-04	PHOENIX PARK GOVERNMENT SCHOOL, PHOENIX PARK ROAD, CALIFORNIA.	273	13	2	288	
3200-01	MILTON PRESBYTERIAN SCHOOL, RIVULET ROAD, MILTON.	140	48	2	190	1,021
3200-02	MILTON PRESBYTERIAN SCHOOL, RIVULET ROAD, MILTON.	154	29	1	184	
3206-01	SPRING VALE HINDU SCHOOL, MT. PLEASANT ROAD, SPRING VALE.	107	34	1	142	815
3206-02	SPRING VALE HINDU SCHOOL, MT. PLEASANT ROAD, SPRING VALE.	148	43	4	195	
3210	SPRING VALE HINDU SCHOOL, MT. PLEASANT ROAD, SPRING VALE.	159	189	10	358	704
3215	PHOENIX PARK GOVERNMENT SCHOOL, PHOENIX PARK ROAD, CALIFORNIA.	105	36	1	142	347
3220-01	CLAXTON BAY JUNIOR E.C. SCHOOL, CEDAR HILL ROAD, CLAXTON BAY.	142	90	2	234	895
	TOTALS CARRIED FORWARD	2,606	745	50	3,401	8,266

ELECTIONS TO THE COUNCIL OF THE COUVA/TABAQUITE/TALPARO CORPORATION, 1999
ELECTORAL DISTRICT OF BALMAIN/ESPERANZA/FORRES PARK

POLLING DIVISION	POLLING STATION	VOTES CAST FOR EACH CANDIDATE		REJECTED BALLOTS	VOTES CAST	ELECTORAL LIST
NUMBER	ADDRESS	RAJBAL, RAMCHAND U.N.C.	THOMAS, AGNES P.N.M.	NUMBER AT EACH POLLING STATION	NUMBER AT EACH POLLING STATION	NUMBER OF NAMES ON LIST BY POLLING DIVISION
	TOTALS BROUGHT FORWARD	2,606	745	50	3,401	8,266
3220-02	CLAXTON BAY JUNIOR E.C. SCHOOL, CEDAR HILL ROAD, CLAXTON BAY.	127	55	4	186	
3225-01	CLAXTON BAY JUNIOR E.C. SCHOOL, CEDAR HILL ROAD, CLAXTON BAY.	192	136	4	332	1,416
3225-02	CLAXTON BAY JUNIOR E.C. SCHOOL, CEDAR HILL ROAD, CLAXTON BAY.	94	65	0	159	
	TOTALS	3,019	1,001	58	4,078	9,682

I hereby certify that the foregoing is a Statement of the Poll showing the number of votes cast for each Candidate, and do on this 13th day of July, 1999 declare **RAMCHAND RAJBAL** elected.

FITZROY GITTENS
 Returning Officer
 Electoral District of **BALMAIN/ESPERANZA/FORRES PARK**

Appendix I

ELECTIONS TO THE COUNCIL OF THE COUVA/TABAQUITE/TALPARO CORPORATION, 1999
ELECTORAL DISTRICT OF CLAXTON BAY/POINTE-A-PIERRE

POLLING DIVISION	POLLING STATION	VOTES CAST FOR EACH CANDIDATE		REJECTED BALLOTS	VOTES CAST	ELECTORAL LIST
NUMBER	ADDRESS	BENJAMIN, CURTIS P.N.M.	MAHABIRSINGH, LINDA U.N.C.	NUMBER AT EACH POLLING STATION	NUMBER AT EACH POLLING STATION	NUMBER OF NAMES ON LIST BY POLLING DIVISION
3230-01	CLAXTON BAY SENIOR E.C. SCHOOL, CLAXTON BAY TRACE, CLAXTON BAY.	162	165	5	332	1,404
3230-02	CLAXTON BAY SENIOR E.C. SCHOOL, CLAXTON BAY TRACE, CLAXTON BAY.	107	200	4	311	
3235-01	CLAXTON BAY SENIOR E.C. SCHOOL, CLAXTON BAY TRACE, CLAXTON BAY.	79	166	2	247	956
3235-02	CLAXTON BAY SENIOR E.C. SCHOOL, CLAXTON BAY TRACE, CLAXTON BAY.	66	178	5	249	
3240	MT. PLEASANT GOVERNMENT SCHOOL, SOLEDAD ROAD, CLAXTON BAY.	15	205	4	224	503
3295	UNION PRESBYTERIAN SCHOOL, HERMITAGE ROAD, CLAXTON BAY.	22	303	4	329	695
3296-01	UNION PRESBYTERIAN SCHOOL, HERMITAGE ROAD, CLAXTON BAY.	105	119	4	228	931
	TOTALS CARRIED FORWARD	556	1,336	28	1,920	4,489

ELECTIONS TO THE COUNCIL OF THE COUVA/TABAQUITE/TALPARO CORPORATION, 1999
ELECTORAL DISTRICT OF CLAXTON BAY/POINTE-A-PIERRE

POLLING DIVISION	POLLING STATION	VOTES CAST FOR EACH CANDIDATE		REJECTED BALLOTS	VOTES CAST	ELECTORAL LIST
NUMBER	ADDRESS	BENJAMIN, CURTIS P.N.M.	MAHABIRSINGH, LINDA U.N.C.	NUMBER AT EACH POLLING STATION	NUMBER AT EACH POLLING STATION	NUMBER OF NAMES ON LIST BY POLLING DIVISION
	TOTALS BROUGHT FORWARD	556	1,336	28	1,920	4,489
3296-02	UNION PRESBYTERIAN SCHOOL, HERMITAGE ROAD, CLAXTON BAY.	67	228	3	298	
3300-01	MACAULAY GOVERNMENT SCHOOL, HERMITAGE ROAD, HERMITAGE VILLAGE, CLAXTON BAY.	13	223	1	237	797
3300-02	MACAULAY GOVERNMENT SCHOOL, HERMITAGE ROAD, HERMITAGE VILLAGE, CLAXTON BAY.	6	217	0	223	
3305-01	UNION/CLAXTON BAY SNR. COMP. SCHOOL, SOUTHERN MAIN ROAD, ST. MARGARET'S VILLAGE, CLAXTON BAY.	170	53	1	224	890
3305-02	UNION/CLAXTON BAY SNR. COMP. SCHOOL, SOUTHERN MAIN ROAD, ST. MARGARET'S VILLAGE, CLAXTON BAY.	86	123	2	211	
3310-01	ST. MARGARET'S COMMUNITY CENTRE, ST. MARGARET'S ROAD, CLAXTON BAY.	187	152	1	340	1,229
3310-02	ST. MARGARET'S COMMUNITY CENTRE, ST. MARGARET'S ROAD, CLAXTON BAY.	162	164	3	329	
3315	ST. MARGARET'S GOVERNMENT SCHOOL, ST. MARGARET'S OLD ROAD, CLAXTON BAY.	116	175	2	293	721
	TOTALS CARRIED FORWARD	1,363	2,671	41	4,075	8,126

Appendix I

ELECTIONS TO THE COUNCIL OF THE COUVA/TABAQUITE/TALPARO CORPORATION, 1999
ELECTORAL DISTRICT OF CLAXTON BAY/POINTE-A-PIERRE

POLLING DIVISION	POLLING STATION	VOTES CAST FOR EACH CANDIDATE		REJECTED BALLOTS	VOTES CAST	ELECTORAL LIST
NUMBER	ADDRESS	BENJAMIN, CURTIS P.N.M.	MAHABIRSINGH, LINDA U.N.C.	NUMBER AT EACH POLLING STATION	NUMBER AT EACH POLLING STATION	NUMBER OF NAMES ON LIST BY POLLING DIVISION
	TOTALS BROUGHT FORWARD	1,363	2,671	41	4,075	8,126
3320	POINTE-A-PIERRE GOVERNMENT SCHOOL, STATION ROAD, POINTE-A-PIERRE.	20	18	0	38	103
3325	POINTE-A-PIERRE GOV'T SPECIAL SCHOOL, CASUARINA DRIVE, PETROTRIN, POINTE-A-PIERRE.	34	31	0	65	209
3330	POINTE-A-PIERRE GOV'T SPECIAL SCHOOL, CASUARINA DRIVE, PETROTRIN, POINTE-A-PIERRE.	24	35	1	60	198
* 3331-01	PLAISANCE PARK COMMUNITY CENTRE, LONG CIRCULAR ROAD, PLAISANCE PARK, POINTE-A-PIERRE.	293	55	1	349	1,105
3331-02	PLAISANCE PARK COMMUNITY CENTRE, LONG CIRCULAR ROAD, PLAISANCE PARK, POINTE-A-PIERRE.	230	30	1	261	
	TOTALS	1,964	2,840	44	4,848	9,741

* - Polling Station where the ballots of Special Electors were intermixed (Rule 93, of the Election (Amendment) Rules, 1986).

I hereby certify that the foregoing is a Statement of the Poll showing the number of votes cast for each Candidate, and do on this 13th day of July, 1999 declare LINDA MAHABIRSINGH elected.

FITZROY GITTENS
Returning Officer
Electoral District of CLAXTON BAY/POINTE-A-PIERRE

ELECTIONS TO THE COUNCIL OF THE COUVA/TABAQUITE/TALPARO CORPORATION, 1999
ELECTORAL DISTRICT OF LAS LOMAS/SAN RAFAEL/TALPARO

POLLING DIVISION	POLLING STATION	VOTES CAST FOR EACH CANDIDATE		REJECTED BALLOTS	VOTES CAST	ELECTORAL LIST
NUMBER	ADDRESS	MOHAN, FRANKLYN P.N.M.	PRAMESINGH, KAMLA U.N.C.	NUMBER AT EACH POLLING STATION	NUMBER AT EACH POLLING STATION	NUMBER OF NAMES ON LIST BY POLLING DIVISION
2055-01	SAN RAFAEL R.C. SCHOOL, TALPARO MAIN ROAD, SAN RAFAEL.	52	154	3	209	1,200
2055-02	SAN RAFAEL R.C. SCHOOL, TALPARO MAIN ROAD, SAN RAFAEL.	38	162	13	213	
2056	BRAZIL R.C. SCHOOL, TALPARO MAIN ROAD, BRAZIL.	103	121	6	230	596
2060	TALPARO R.C. SCHOOL, SCHOOL STREET, TALPARO.	85	70	2	157	551
2065-01	MUNDO NUEVO R.C. SCHOOL, JOHN DILLON TRACE, MUNDO NUEVO.	49	51	5	105	867
2065-02	MUNDO NUEVO R.C. SCHOOL, JOHN DILLON TRACE, MUNDO NUEVO.	45	85	2	132	
	TOTALS CARRIED FORWARD	372	643	31	1,046	3,214

Appendix I

ELECTIONS TO THE COUNCIL OF THE COUVA/TABAQUITE/TALPARO CORPORATION, 1999
ELECTORAL DISTRICT OF LAS LOMAS/SAN RAFAEL/TALPARO

POLLING DIVISION	POLLING STATION	VOTES CAST FOR EACH CANDIDATE		REJECTED BALLOTS	VOTES CAST	ELECTORAL LIST
NUMBER	ADDRESS	MOHAN, FRANKLYN P.N.M.	PRAMESINGH, KAMLA U.N.C.	NUMBER AT EACH POLLING STATION	NUMBER AT EACH POLLING STATION	NUMBER OF NAMES ON LIST BY POLLING DIVISION
	TOTALS BROUGHT FORWARD	372	643	31	1,046	3,214
2070 8	TALPARO R.C. SCHOOL, SCHOOL STREET, TALPARO.	55	66	3	124	427
2075 8	TALPARO R.C. SCHOOL, SCHOOL STREET, TALPARO.					
2671	TALPARO R.C. SCHOOL, SCHOOL STREET, TALPARO.					
2080-01	SAN RAFAEL R.C. SCHOOL, TALPARO MAIN ROAD, SAN RAFAEL.	55	81	3	139	937
2080-02	SAN RAFAEL R.C. SCHOOL, TALPARO MAIN ROAD, SAN RAFAEL.	74	109	0	183	
2675	LAS LOMAS R.C. SCHOOL, LAS LOMAS NO. 1, LAS LOMAS.	24	192	21	237	567
	TOTALS CARRIED FORWARD	580	1,091	58	1,729	5,145

ELECTIONS TO THE COUNCIL OF THE COUVA/TABAQUITE/TALPARO CORPORATION, 1999
ELECTORAL DISTRICT OF LAS LOMAS/SAN RAFAEL/TALPARO

POLLING DIVISION	POLLING STATION	VOTES CAST FOR EACH CANDIDATE		REJECTED BALLOTS	VOTES CAST	ELECTORAL LIST
NUMBER	ADDRESS	MOHAN, FRANKLYN P.N.M.	PRAMESINGH, KAMLA U.N.C.	NUMBER AT EACH POLLING STATION	NUMBER AT EACH POLLING STATION	NUMBER OF NAMES ON LIST BY POLLING DIVISION
	TOTALS BROUGHT FORWARD	580	1,091	58	1,729	5,145
2680-01	LAS LOMAS NO. 2 GOVERNMENT SCHOOL, CARONI SOUTH BANK ROAD, LAS LOMAS NO. 2.	8	262	1	271	1,680
2680-02	LAS LOMAS NO. 2 GOVERNMENT SCHOOL, CARONI SOUTH BANK ROAD, LAS LOMAS NO. 2.	17	286	3	306	
2680-03	LAS LOMAS NO. 2 GOVERNMENT SCHOOL, CARONI SOUTH BANK ROAD, LAS LOMAS NO. 2.	16	108	2	126	
2690-01	MADRAS GOVERNMENT SCHOOL, MADRAS ROAD, CUNUPIA.	59	78	0	137	1,167
2690-02	MADRAS GOVERNMENT SCHOOL, MADRAS ROAD, CUNUPIA.	33	119	0	152	
* 2691	MADRAS GOVERNMENT SCHOOL, MADRAS ROAD, CUNUPIA.	21	141	2	164	308
	TOTALS CARRIED FORWARD	734	2,085	66	2,885	8,300

* - Polling Station where the ballots of Special Electors were intermixed (Rule 93, of the Election (Amendment) Rules, 1986).

Appendix I

ELECTIONS TO THE COUNCIL OF THE COUVA/TABAQUITE/TALPARO CORPORATION, 1999
ELECTORAL DISTRICT OF LAS LOMAS/SAN RAFAEL/TALPARO

POLLING DIVISION	POLLING STATION	VOTES CAST FOR EACH CANDIDATE		REJECTED BALLOTS	VOTES CAST	ELECTORAL LIST
NUMBER	ADDRESS	MOHAN, FRANKLYN P.N.M.	PRAMESINGH, KAMLA U.N.C.	NUMBER AT EACH POLLING STATION	NUMBER AT EACH POLLING STATION	NUMBER OF NAMES ON LIST BY POLLING DIVISION
	TOTALS BROUGHT FORWARD	734	2,085	66	2,885	8,300
2692-01	MADRAS GOVERNMENT SCHOOL, MADRAS ROAD, CUNUPIA.	26	192	2	220	1,347
2692-02	MADRAS GOVERNMENT SCHOOL, MADRAS ROAD, CUNUPIA.	21	163	0	184	
2693	CUNUPIA GOVERNMENT SCHOOL, CHIN CHIN ROAD, CUNUPIA.	4	166	0	170	442
2706	WARRENVILLE PRESBYTERIAN SCHOOL, SOUTHERN MAIN ROAD, WARRENVILLE.	11	125	1	137	354
2717	WARRENVILLE T.I.A. MUSLIM SCHOOL, SOUTHERN MAIN ROAD, WARRENVILLE.	9	143	0	152	388
	TOTALS	805	2,874	69	3,748	10,831

I hereby certify that the foregoing is a Statement of the Poll showing the number of votes cast for each Candidate, and do on this 13th day of July, 1999
declare KAMLA PRAMESINGH elected.

MICHAEL BEDASIE
Returning Officer
Electoral District of LAS LOMAS/SAN RAFAEL/TALPARO

ELECTIONS TO THE COUNCIL OF THE COUVA/TABAQUITE/TALPARO CORPORATION, 1999
ELECTORAL DISTRICT OF LONGDENVILLE/MAMORAL

POLLING DIVISION	POLLING STATION	VOTES CAST FOR EACH CANDIDATE		REJECTED BALLOTS	VOTES CAST	ELECTORAL LIST
NUMBER	ADDRESS	BOONDOO, SAHADEO U.N.C.	LEE TUNG, ALEONG P.N.M.	NUMBER AT EACH POLLING STATION	NUMBER AT EACH POLLING STATION	NUMBER OF NAMES ON LIST BY POLLING DIVISION
2655	FLANAGIN TOWN R.C. SCHOOL, BRASSO-CAPARO VALLEY ROAD, FLANAGIN TOWN.	81	87	2	170	543
2660	MAMORAL R.C. SCHOOL, MAMORAL ROAD NO. 2, MAMORAL NO. 2.	137	85	6	228	658
2665	TODD'S ROAD R.C. SCHOOL, FLETCHER'S ROAD, TODD'S ROAD.	177	70	8	255	614
2670-01	TODD'S ROAD R.C. SCHOOL, FLETCHER'S ROAD, TODD'S ROAD.	111	77	0	188	997
2670-02	TODD'S ROAD R.C. SCHOOL, FLETCHER'S ROAD, TODD'S ROAD.	158	64	3	225	
2780	RAGOONANAN ROAD GOV'T SCHOOL, RAGOONANAN ROAD, LONGDENVILLE.	233	13	1	247	731
2785	PALMISTE GOVERNMENT SCHOOL, BRASSO-CAPARO VALLEY ROAD, PALMISTE.	113	30	0	143	434
	TOTALS CARRIED FORWARD	1,010	426	20	1,456	3,977

Appendix I

ELECTIONS TO THE COUNCIL OF THE COUVA/TABAQUITE/TALPARO CORPORATION, 1999
ELECTORAL DISTRICT OF LONGDENVILLE/MAMORAL

POLLING DIVISION	POLLING STATION	VOTES CAST FOR EACH CANDIDATE		REJECTED BALLOTS	VOTES CAST	ELECTORAL LIST
NUMBER	ADDRESS	BOONDOO, SAHADEO U.N.C.	LEE TUNG, ALEONG P.N.M.	NUMBER AT EACH POLLING STATION	NUMBER AT EACH POLLING STATION	NUMBER OF NAMES ON LIST BY POLLING DIVISION
	TOTALS BROUGHT FORWARD	1,010	426	20	1,456	3,977
2786	PALMISTE GOVERNMENT SCHOOL, BRASSO-CAPARO VALLEY ROAD, PALMISTE.	281	24	4	309	722
2790	CAPARO R.C. SCHOOL, BRASSO-CAPARO VALLEY ROAD, CAPARO.	211	63	3	277	710
2795	PALMISTE GOVERNMENT SCHOOL, BRASSO-CAPARO VALLEY ROAD, PALMISTE.	143	24	3	170	321
2796-01	PALMISTE GOVERNMENT SCHOOL, BRASSO-CAPARO VALLEY ROAD, PALMISTE.	233	36	2	271	1,088
2796-02	PALMISTE GOVERNMENT SCHOOL, BRASSO-CAPARO VALLEY ROAD, PALMISTE.	199	19	1	219	
* 2805-01	RAGOONANAN ROAD GOV'T SCHOOL, RAGOONANAN ROAD, LONGDENVILLE.	207	88	0	295	1,397
2805-02	RAGOONANAN ROAD GOV'T SCHOOL, RAGOONANAN ROAD, LONGDENVILLE.	212	28	21	261	
	TOTALS CARRIED FORWARD	2,496	708	54	3,258	8,215

* - Polling Station where the ballots of Special Electors were intermixed (Rule 93, of the Election (Amendment) Rules, 1986).

ELECTIONS TO THE COUNCIL OF THE COUVA/TABAQUITE/TALPARO CORPORATION, 1999
ELECTORAL DISTRICT OF LONGDENVILLE/MAMORAL

POLLING DIVISION	POLLING STATION	VOTES CAST FOR EACH CANDIDATE		REJECTED BALLOTS	VOTES CAST	ELECTORAL LIST
NUMBER	ADDRESS	BOONDOO, SAHADEO U.N.C.	LEE TUNG, ALEONG P.N.M.	NUMBER AT EACH POLLING STATION	NUMBER AT EACH POLLING STATION	NUMBER OF NAMES ON LIST BY POLLING DIVISION
	TOTALS BROUGHT FORWARD	2,496	708	54	3,258	8,215
3015	CAPARO R.C. SCHOOL, BRASSO-CAPARO VALLEY ROAD, CAPARO.	345	45	2	392	795
3020	FLANAGIN TOWN R.C. SCHOOL, BRASSO-CAPARO VALLEY ROAD, FLANAGIN TOWN.	158	144	1	303	638
3035	GRAN COUVA R.C. SCHOOL, MAIN ROAD, GRAN COUVA.	91	24	4	119	474
3040	CHICKLAND ROAD COMMUNITY CENTRE, CHICKLAND ROAD, CHICKLAND.	95	19	0	114	326
	TOTALS	3,185	940	61	4,186	10,448

I hereby certify that the foregoing is a Statement of the Poll showing the number of votes cast for each Candidate, and do on this 13th day of July, 1999
 declare SAHADEO BOONDOO elected.

MICHAEL BEDASIE
 Returning Officer
 Electoral District of LONGDENVILLE/MAMORAL

Appendix I

ELECTIONS TO THE COUNCIL OF THE COUVA/TABAQUITE/TALPARO CORPORATION, 1999
ELECTORAL DISTRICT OF CARATAL/TORTUGA

POLLING DIVISION	POLLING STATION	VOTES CAST FOR EACH CANDIDATE		REJECTED BALLOTS	VOTES CAST	ELECTORAL LIST
NUMBER	ADDRESS	ROSS, JOHN P.N.M.	RUPNARINE, KRISHNA U.N.C.	NUMBER AT EACH POLLING STATION	NUMBER AT EACH POLLING STATION	NUMBER OF NAMES ON LIST BY POLLING DIVISION
3065-01	PREYSAL GOVERNMENT SCHOOL, FREEPORT MISSION ROAD, PREYSAL.	33	233	0	266	1,339
3065-02	PREYSAL GOVERNMENT SCHOOL, FREEPORT MISSION ROAD, PREYSAL.	36	211	1	248	
3070-01	PREYSAL GOVERNMENT SCHOOL, FREEPORT MISSION ROAD, PREYSAL.	16	250	5	271	1,426
3070-02	PREYSAL GOVERNMENT SCHOOL, FREEPORT MISSION ROAD, PREYSAL.	19	246	0	265	
3075	CARONI COUNTY COUNCIL N.H.A. OFFICE, COUVA ROAD, GRAN COUVA.	22	23	0	45	288
3080	TORTUGA GOVERNMENT SCHOOL, CEDAR HILL ROAD, TORTUGA.	45	137	0	182	618
3081	INDIAN TRAIL COMMUNITY CENTRE, INDIAN TRAIL ROAD, INDIAN TRAIL.	26	95	1	122	404
3205	INDIAN TRAIL COMMUNITY CENTRE, INDIAN TRAIL ROAD, INDIAN TRAIL.	63	88	0	151	390
	TOTALS CARRIED FORWARD	260	1,283	7	1,550	4,465

Appendix I

ELECTIONS TO THE COUNCIL OF THE COUVA/TABAQUITE/TALPARO CORPORATION, 1999
ELECTORAL DISTRICT OF CARATAL/TORTUGA

POLLING DIVISION	POLLING STATION	VOTES CAST FOR EACH CANDIDATE		REJECTED BALLOTS	VOTES CAST	ELECTORAL LIST
NUMBER	ADDRESS	ROSS, JOHN P.N.M.	RUPNARINE, KRISHNA U.N.C.	NUMBER AT EACH POLLING STATION	NUMBER AT EACH POLLING STATION	NUMBER OF NAMES ON LIST BY POLLING DIVISION
	TOTALS BROUGHT FORWARD	260	1,283	7	1,550	4,465
3245-01	FORRES PARK SERVOL LIFE CENTRE, CEDAR HILL ROAD, FORRES PARK.	13	165	3	181	873
3245-02	FORRES PARK SERVOL LIFE CENTRE, CEDAR HILL ROAD, FORRES PARK.	3	174	4	181	
3250-01	MAYO R.C. SCHOOL, MAYO VILLAGE.	55	73	0	128	975
3250-02	MAYO R.C. SCHOOL, MAYO VILLAGE.	21	85	1	107	
3270-01	BONNE AVENTURE PRESBYTERIAN SCHOOL, SCHOOL TRACE, BONNE AVENTURE.	61	116	0	177	1,159
3270-02	BONNE AVENTURE PRESBYTERIAN SCHOOL, SCHOOL TRACE, BONNE AVENTURE.	20	143	2	165	
* 3280-01	BONNE AVENTURE PRESBYTERIAN SCHOOL, SCHOOL TRACE, BONNE AVENTURE.	138	108	5	251	1,368
	TOTALS CARRIED FORWARD	571	2,147	22	2,740	8,840

* - Polling Station where the ballots of Special Electors were intermixed (Rule 93, of the Election (Amendment) Rules, 1986).

Appendix I

ELECTIONS TO THE COUNCIL OF THE COUVA/TABAQUIITE/TALPARO CORPORATION, 1999
ELECTORAL DISTRICT OF CARATAL/TORTUGA

POLLING DIVISION	POLLING STATION	VOTES CAST FOR EACH CANDIDATE		REJECTED BALLOTS	VOTES CAST	ELECTORAL LIST
NUMBER	ADDRESS	ROSS, JOHN P.N.M.	RUPNARINE, KRISHNA U.N.C.	NUMBER AT EACH POLLING STATION	NUMBER AT EACH POLLING STATION	NUMBER OF NAMES ON LIST BY POLLING DIVISION
	TOTALS BROUGHT FORWARD	571	2,147	22	2,740	8,840
3280-02	BONNE AVENTURE PRESBYTERIAN SCHOOL, SCHOOL TRACE, BONNE AVENTURE.	80	162	4	246	
3285-01	MACAULAY GOVERNMENT SCHOOL, HERMITAGE ROAD, HERMITAGE VILLAGE, CLAXTON BAY.	36	44	1	81	895
3285-02	CARATAL R.C. SCHOOL, GASPARILLO-CARATAL ROAD, CARATAL.	38	305	3	346	
3290	CARATAL NO. 2 COMMUNITY CENTRE, GASPARILLO-CARATAL ROAD, CARATAL.	235	62	0	297	702
	TOTALS	960	2,720	30	3,710	10,437

I hereby certify that the foregoing is a Statement of the Poll showing the number of votes cast for each Candidate, and do on this 13th day of July, 19
declare KRISHNA RUPNARINE elected.

LOAKNATH DUBE
Returning Officer
Electoral District of CARATAL/TORTUGA

ELECTIONS TO THE COUNCIL OF THE COUVA/TABAQUITE/TALPARO CORPORATION, 1999
ELECTORAL DISTRICT OF GASPARILLO/BONNE AVENTURE

POLLING DIVISION	POLLING STATION	VOTES CAST FOR EACH CANDIDATE			REJECTED BALLOTS	VOTES CAST	ELECTORAL LIST
NUMBER	ADDRESS	ALL, FEERAZ U.N.C.	BAPTISTE, ANN P.N.M.	MOHAMMED, RAFFIE IND.	NUMBER AT EACH POLLING STATION	NUMBER AT EACH POLLING STATION	NUMBER OF NAMES ON LIST BY POLLING DIVISION
3275-01	BONNE AVENTURE PRESBYTERIAN SCHOOL, SCHOOL TRACE, BONNE AVENTURE.	110	73	30	0	213	956
* 3275-02	BONNE AVENTURE PRESBYTERIAN SCHOOL, SCHOOL TRACE, BONNE AVENTURE.	143	60	23	10	236	
3335-01	GASPARILLO HINDU SCHOOL, RAMSAWAK MAHARAJ TRACE, GASPARILLO.	67	152	35	1	255	1,168
3335-02	GASPARILLO HINDU SCHOOL, RAMSAWAK MAHARAJ TRACE, GASPARILLO.	73	110	47	0	230	
3340	VOS GOVERNMENT SCHOOL, CHARLES STREET SOUTH, GASPARILLO.	159	70	26	3	258	490
3341	VOS GOVERNMENT SCHOOL, CHARLES STREET SOUTH, GASPARILLO.	230	75	12	0	317	706
	TOTALS CARRIED FORWARD	782	540	173	14	1,509	3,320

* - Polling Station where the ballots of Special Electors were intermixed (Rule 93, of the Election (Amendment) Rules, 1986).

ELECTIONS TO THE COUNCIL OF THE COUVA/TABAQUITE/TALPARO CORPORATION, 1999
ELECTORAL DISTRICT OF GASPARILLO/BONNE AVENTURE

POLLING DIVISION	POLLING STATION	VOTES CAST FOR EACH CANDIDATE			REJECTED BALLOTS	VOTES CAST	ELECTORAL LIST
NUMBER	ADDRESS	ALL, FEERAZ U.N.C.	BAPTISTE, ANN P.N.M.	MOHAMMED, RAFFIE IND.	NUMBER AT EACH POLLING STATION	NUMBER AT EACH POLLING STATION	NUMBER OF NAMES ON LIST BY POLLING DIVISION
	TOTALS BROUGHT FORWARD	782	540	173	14	1,509	3,320
3345	VOS GOVERNMENT SCHOOL, CHARLES STREET SOUTH, GASPARILLO.	232	68	8	4	312	679
3350-01	GASPARILLO HINDU SCHOOL, RAMSAWAK MAHARAJ TRACE, GASPARILLO.	94	56	21	3	174	803
3350-02	GASPARILLO HINDU SCHOOL, RAMSAWAK MAHARAJ TRACE, GASPARILLO.	131	36	22	2	191	
3351	GASPARILLO COMPOSITE SCHOOL, BONNE AVENTURE ROAD, HAPPY HILL, GASPARILLO.	139	133	30	2	304	766
3352	GASPARILLO GOVERNMENT SCHOOL, CHURCH STREET, GASPARILLO.	215	67	29	1	312	654
3353-01	GASPARILLO COMPOSITE SCHOOL, BONNE AVENTURE ROAD, HAPPY HILL, GASPARILLO.	72	77	13	2	164	909
3353-02	GASPARILLO COMPOSITE SCHOOL, BONNE AVENTURE ROAD, HAPPY HILL, GASPARILLO.	88	54	8	1	151	
	TOTALS CARRIED FORWARD	1,753	1,031	304	29	3,117	7,131

ELECTIONS TO THE COUNCIL OF THE COUVA/TABAQUITE/TALPARO CORPORATION, 1999
ELECTORAL DISTRICT OF GASPARILLO/BONNE AVENTURE

POLLING DIVISION	POLLING STATION	VOTES CAST FOR EACH CANDIDATE			REJECTED BALLOTS	VOTES CAST	ELECTORAL LIST
NUMBER	ADDRESS	ALI, FEERAZ U.N.C.	BAPTISTE, ANN P.N.M.	MOHAMMED, RAFFIE IND.	NUMBER AT EACH POLLING STATION	NUMBER AT EACH POLLING STATION	NUMBER OF NAMES ON LIST BY POLLING DIVISION
	TOTALS BROUGHT FORWARD	1,753	1,031	304	29	3,117	7,131
3355-01	HAPPY HILL HINDU SCHOOL, BONNE AVENTURE ROAD, GASPARILLO.	121	109	6	0	236	1,159
3355-02	HAPPY HILL HINDU SCHOOL, BONNE AVENTURE ROAD, GASPARILLO.	131	77	5	2	215	
3360-01	GASPARILLO COMPOSITE SCHOOL, BONNE AVENTURE ROAD, HAPPY HILL, GASPARILLO.	161	38	28	4	231	1,116
3360-02	GASPARILLO COMPOSITE SCHOOL, BONNE AVENTURE ROAD, HAPPY HILL, GASPARILLO.	171	20	31	4	226	
	TOTALS	2,337	1,275	374	39	4,025	9,406

I hereby certify that the foregoing is a Statement of the Poll showing the number of votes cast for each Candidate, and do on this 13th day of July, 1999 declare FEERAZ ALI elected.

LOAKNATH DUBE
Returning Officer
Electoral District of GASPARILLO/BONNE AVENTURE

Appendix I

ELECTIONS TO THE COUNCIL OF THE COUVA/TABAQUITE/TALPARO CORPORATION, 1999
ELECTORAL DISTRICT OF PIPARO/SAN PEDRO/TABAQUITE

POLLING DIVISION	POLLING STATION	VOTES CAST FOR EACH CANDIDATE		REJECTED BALLOTS	VOTES CAST	ELECTORAL LIST
NUMBER	ADDRESS	PINO, SYLVESTER U.N.C.	SCOTT, VINCENT P.N.M.	NUMBER AT EACH POLLING STATION	NUMBER AT EACH POLLING STATION	NUMBER OF NAMES ON LIST BY POLLING DIVISION
2590	SANTA RITA R.C. SCHOOL, TABAQUITE-RIO CLARO ROAD, SAN PEDRO, POOLE.	190	5	1	196	323
2635-01	SANTA RITA R.C. SCHOOL, TABAQUITE-RIO CLARO ROAD, SAN PEDRO, POOLE.	105	101	0	206	831
2635-02	SANTA RITA R.C. SCHOOL, TABAQUITE-RIO CLARO ROAD, SAN PEDRO, POOLE.	116	49	0	165	
2636	TORRIB TRACE PRESBYTERIAN SCHOOL, TORRIB-TABAQUITE ROAD, TORRIB TRACE.	152	35	0	187	395
2640	TORRIB TRACE PRESBYTERIAN SCHOOL, TORRIB-TABAQUITE ROAD, TORRIB TRACE.	222	92	1	315	675
2641	TABAQUITE COMPOSITE SCHOOL, MANUEL JUNCTION, GUARACARA-TABAQUITE ROAD, TABAQUITE.	119	121	1	241	687
2645-01	TABAQUITE R.C. SCHOOL, SAND HILL ROAD, TABAQUITE.	55	95	0	150	810
2645-02	TABAQUITE R.C. SCHOOL, SAND HILL ROAD, TABAQUITE.	84	71	2	157	
	TOTALS CARRIED FORWARD	1,043	569	5	1,617	3,721

ELECTIONS TO THE COUNCIL OF THE COUVA/TABAQUITE/TALPARO CORPORATION, 1999
ELECTORAL DISTRICT OF PIPARO/SAN PEDRO/TABAQUITE

POLLING DIVISION	POLLING STATION	VOTES CAST FOR EACH CANDIDATE		REJECTED BALLOTS	VOTES CAST	ELECTORAL LIST
NUMBER	ADDRESS	PINO, SYLVESTER U.N.C.	SCOTT, VINCENT P.N.M.	NUMBER AT EACH POLLING STATION	NUMBER AT EACH POLLING STATION	NUMBER OF NAMES ON LIST BY POLLING DIVISION
	TOTALS BROUGHT FORWARD	1,043	569	5	1,617	3,721
2650	TABAQUITE COMMUNITY CENTRE, TABAQUITE-RIO CLARO ROAD, TABAQUITE.	61	67	3	131	405
* 3025-01	TABAQUITE COMPOSITE SCHOOL, MANUEL JUNCTION, GUARACARA-TABAQUITE ROAD, TABAQUITE.	95	69	0	164	842
3025-02	TABAQUITE COMPOSITE SCHOOL, MANUEL JUNCTION, GUARACARA-TABAQUITE ROAD, TABAQUITE.	78	53	0	131	
3030	GRAN COUVA R.C. SCHOOL, MAIN ROAD, GRAN COUVA.	93	17	4	114	405
3255	GUARACARA HINDU SCHOOL, GUARACARA JUNCTION, GUARACARA.	93	49	4	146	531
3260	PIPARO PRESBYTERIAN SCHOOL, PASCUAL ROAD, PIPARO.	198	38	2	238	716
3261	PIPARO PRESBYTERIAN SCHOOL, PASCUAL ROAD, PIPARO.	154	16	0	170	722
	TOTALS CARRIED FORWARD	1,815	878	18	2,711	7,342

* - Polling Station where the ballots of Special Electors were intermixed (Rule 93, of the Election (Amendment) Rules, 1986).

Appendix I

ELECTIONS TO THE COUNCIL OF THE COUVA/TABAQUITE/TALPARO CORPORATION, 1999
ELECTORAL DISTRICT OF PIPARO/SAN PEDRO/TABAQUITE

POLLING DIVISION	POLLING STATION	VOTES CAST FOR EACH CANDIDATE		REJECTED BALLOTS	VOTES CAST	ELECTORAL LIST
NUMBER	ADDRESS	PINO, SYLVESTER U.N.C.	SCOTT, VINCENT P.N.M.	NUMBER AT EACH POLLING STATION	NUMBER AT EACH POLLING STATION	NUMBER OF NAMES ON LIST BY POLLING DIVISION
	TOTALS BROUGHT FORWARD	1,815	878	18	2,711	7,342
3265-01	RIVERSDALE PRESBYTERIAN SCHOOL, GUARACARA-TABAQUITE ROAD, RIVERSDALE, WILLIAMSVILLE.	87	45	2	134	847
3265-02	RIVERSDALE PRESBYTERIAN SCHOOL, GUARACARA-TABAQUITE ROAD, RIVERSDALE, WILLIAMSVILLE.	90	34	1	125	
3266	RIVERSDALE PRESBYTERIAN SCHOOL, GUARACARA-TABAQUITE ROAD, RIVERSDALE, WILLIAMSVILLE.	109	69	1	179	499
3365-01	WHITELAND COMMUNITY CENTRE, COROSAL ROAD, WHITELAND.	125	90	4	219	1,377
3365-02	WHITELAND COMMUNITY CENTRE, COROSAL ROAD, WHITELAND.	220	57	3	280	
	TOTALS	2,446	1,173	29	3,648	10,065

I hereby certify that the foregoing is a Statement of the Poll showing the number of votes cast for each Candidate, and do on this 13th day of July, 1999 declare SYLVESTER PINO elected.

LOAKNATH DUBE
Returning Officer
Electoral District of PIPARO/SAN PEDRO/TABAQUITE

**ELECTIONS TO THE COUNCIL OF THE PENAL/DEBE CORPORATION, 1999
ELECTORAL DISTRICT OF PALMISTE**

POLLING DIVISION	POLLING STATION	VOTES CAST FOR EACH CANDIDATE		REJECTED BALLOTS	VOTES CAST	ELECTORAL LIST
NUMBER	ADDRESS	ARJOONSINGH, SEEPERSAD P.N.M.	BOODOOSINGH, PREMNATH U.N.C.	NUMBER AT EACH POLLING STATION	NUMBER AT EACH POLLING STATION	NUMBER OF NAMES ON LIST BY POLLING DIVISION
3781	ST. BENEDICT'S COLLEGE, SOUTHERN MAIN ROAD, LA ROMAIN.	179	132	0	311	757
* 3785	LA ROMAIN R.C. SCHOOL, OFF SOUTHERN MAIN ROAD (OPPOSITE HEALTH CENTRE), LA ROMAIN.	125	90	0	215	446
3787	ST. BENEDICT'S COLLEGE, SOUTHERN MAIN ROAD, LA ROMAIN.	109	81	1	191	504
3790-01	CIPERO R.C. SCHOOL, CHURCH STREET, RAMBERT VILLAGE.	65	158	2	225	967
3790-02	CIPERO R.C. SCHOOL, CHURCH STREET, RAMBERT VILLAGE.	36	182	0	218	
3791	CIPERO R.C. SCHOOL, CHURCH STREET, RAMBERT VILLAGE.	91	116	1	208	493
3795-01	CANAAN PRESBYTERIAN SCHOOL, SAN FERNANDO-SIPARIA-ERIN ROAD, PHILLIPINE.	130	138	0	268	1,846
3795-02	CANAAN PRESBYTERIAN SCHOOL, SAN FERNANDO-SIPARIA-ERIN ROAD, PHILLIPINE.	74	153	3	230	
	TOTALS CARRIED FORWARD	809	1,050	7	1,866	5,013

* - Polling Station where the ballots of Special Electors were intermixed (Rule 93, of the Election (Amendment) Rules, 1986).

**ELECTIONS TO THE COUNCIL OF THE PENAL/DEBE CORPORATION, 1999
ELECTORAL DISTRICT OF PALMISTE**

POLLING DIVISION	POLLING STATION	VOTES CAST FOR EACH CANDIDATE		REJECTED BALLOTS	VOTES CAST	ELECTORAL LIST
NUMBER	ADDRESS	ARJOONSINGH, SEEPERSAD P.N.M.	BOODOOSINGH, PREMNATH U.N.C.	NUMBER AT EACH POLLING STATION	NUMBER AT EACH POLLING STATION	NUMBER OF NAMES ON LIST BY POLLING DIVISION
	TOTALS BROUGHT FORWARD	809	1,050	7	1,866	5,013
3795-03	CANAAN PRESBYTERIAN SCHOOL, SAN FERNANDO-SIPARIA-ERIN ROAD, PHILLIPINE.	95	169	3	267	
3805-01	HERMITAGE PRESBYTERIAN SCHOOL, DUMFRIES ROAD, HERMITAGE.	12	262	2	276	1,174
3805-02	HERMITAGE PRESBYTERIAN SCHOOL, DUMFRIES ROAD, HERMITAGE.	5	239	1	245	
3810-01	PICTON PRESBYTERIAN SCHOOL, PAPOURIE ROAD, PICTON.	62	232	0	294	1,450
3810-02	PICTON PRESBYTERIAN SCHOOL, PAPOURIE ROAD, PICTON.	55	222	1	278	
3877	LA ROMAIN R.C. SCHOOL, OFF SOUTHERN MAIN ROAD (OPPOSITE HEALTH CENTRE), LA ROMAIN.	99	134	1	234	600
	TOTALS	1,137	2,308	15	3,460	8,237

I hereby certify that the foregoing is a Statement of the Poll showing the number of votes cast for each Candidate, and do on this 13th day of July, 1999
declare PREMNATH BOODOOSINGH elected.

EDDISON RAMDEEN
Returning Officer
Electoral District of PALMISTE

ELECTIONS TO THE COUNCIL OF THE PENAL/DEBE CORPORATION, 1999
ELECTORAL DISTRICT OF LA FORTUNE/HERMITAGE

POLLING DIVISION	POLLING STATION	VOTES CAST FOR EACH CANDIDATE		REJECTED BALLOTS	VOTES CAST	ELECTORAL LIST
NUMBER	ADDRESS	LOKNATH, RENNIE P.N.M.	SEERAM MAHARAJ, JAGANATH U.N.C.	NUMBER AT EACH POLLING STATION	NUMBER AT EACH POLLING STATION	NUMBER OF NAMES ON LIST BY POLLING DIVISION
3750	WOODLAND HINDU SCHOOL, LA FORTUNE-PLUCK ROAD, WOODLAND.	3	365	0	368	734
3755	HERMITAGE PRESBYTERIAN SCHOOL, DUMFRIES ROAD, HERMITAGE.	19	282	3	304	665
3760	WOODLAND HINDU SCHOOL, LA FORTUNE-PLUCK ROAD, WOODLAND.	11	231	0	242	567
* 3765-01	ST. BENEDICT'S COLLEGE, SOUTHERN MAIN ROAD, LA ROMAIN.	157	121	3	281	1,190
3765-02	ST. BENEDICT'S COLLEGE, SOUTHERN MAIN ROAD, LA ROMAIN.	116	124	1	241	
3770-01	BIEN VENUE PRESBYTERIAN SCHOOL, LA PLAISANCE ROAD, LA ROMAIN.	95	136	1	232	1,307
3770-02	BIEN VENUE PRESBYTERIAN SCHOOL, LA PLAISANCE ROAD, LA ROMAIN.	81	178	2	261	
	TOTALS CARRIED FORWARD	482	1,437	10	1,929	4,463

* - Polling Station where the ballots of Special Electors were intermixed (Rule 93, of the Election (Amendment) Rules, 1986).

Appendix I

ELECTIONS TO THE COUNCIL OF THE PENAL/DEBE CORPORATION, 1999
ELECTORAL DISTRICT OF LA FORTUNE/HERMITAGE

POLLING DIVISION	POLLING STATION	VOTES CAST FOR EACH CANDIDATE		REJECTED BALLOTS	VOTES CAST	ELECTORAL LIST
NUMBER	ADDRESS	LOKNATH, RENNIE P.N.M.	SEERAM MAHARAJ, JAGANATH U.N.C.	NUMBER AT EACH POLLING STATION	NUMBER AT EACH POLLING STATION	NUMBER OF NAMES ON LIST BY POLLING DIVISION
	TOTALS BROUGHT FORWARD	482	1,437	10	1,929	4,463
3775-01	LA ROMAIN GOV'T PRIMARY SCHOOL, CHURCH STREET, LA ROMAIN.	89	202	8	299	1,491
3775-02	LA ROMAIN GOV'T PRIMARY SCHOOL, CHURCH STREET, LA ROMAIN.	58	221	4	283	
3776-01	LA ROMAIN GOV'T PRIMARY SCHOOL, CHURCH STREET, LA ROMAIN.	132	32	0	164	885
3776-02	LA ROMAIN GOV'T PRIMARY SCHOOL, CHURCH STREET, LA ROMAIN.	75	80	0	155	
3780-01	ST. BENEDICT'S COLLEGE, SOUTHERN MAIN ROAD, LA ROMAIN.	157	121	1	279	1,456
3780-02	ST. BENEDICT'S COLLEGE, SOUTHERN MAIN ROAD, LA ROMAIN.	119	190	1	310	
	TOTALS	1,112	2,283	24	3,419	8,295

I hereby certify that the foregoing is a Statement of the Poll showing the number of votes cast for each Candidate, and do on this 13th day of July, 1999 declare JAGANATH SEERAM MAHARAJ elected.

EDDISON RAMDEEN
Returning Officer
Electoral District of LA FORTUNE/HERMITAGE

ELECTIONS TO THE COUNCIL OF THE PENAL/DEBE CORPORATION, 1999
ELECTORAL DISTRICT OF UNION HALL/BRONTE

POLLING DIVISION	POLLING STATION	VOTES CAST FOR EACH CANDIDATE		REJECTED BALLOTS	VOTES CAST	ELECTORAL LIST
NUMBER	ADDRESS	MANWAH, SONNYLAL U.N.C.	WILSON, ALTHEA P.N.M.	NUMBER AT EACH POLLING STATION	NUMBER AT EACH POLLING STATION	NUMBER OF NAMES ON LIST BY POLLING DIVISION
3800-01	CANAAN PRESBYTERIAN SCHOOL, SAN FERNANDO-SIPARIA-ERIN ROAD, PHILLIPINE.	194	70	6	270	1,358
3800-02	CANAAN PRESBYTERIAN SCHOOL, SAN FERNANDO-SIPARIA-ERIN ROAD, PHILLIPINE.	270	44	2	316	
3820-01	PICTON PRESBYTERIAN SCHOOL, PAPOURIE ROAD, PICTON.	198	32	2	232	1,376
3820-02	PICTON PRESBYTERIAN SCHOOL, PAPOURIE ROAD, PICTON.	263	27	1	291	
3825-01	FRIENDSHIP COMMUNITY CENTRE, CIPERO ROAD, FRIENDSHIP VILLAGE.	297	35	4	336	1,422
3825-02	FRIENDSHIP COMMUNITY CENTRE, CIPERO ROAD, FRIENDSHIP VILLAGE.	327	40	3	370	
3830	ST. JOHN'S A.C. SCHOOL, CIPERO ROAD, ST. JOHN'S VILLAGE.	182	35	1	218	633
	TOTALS CARRIED FORWARD	1,731	283	19	2,033	4,789

Appendix I

ELECTIONS TO THE COUNCIL OF THE PENAL/DEBE CORPORATION, 1999
ELECTORAL DISTRICT OF UNION HALL/BRONTE

POLLING DIVISION	POLLING STATION	VOTES CAST FOR EACH CANDIDATE		REJECTED BALLOTS	VOTES CAST	ELECTORAL LIST
NUMBER	ADDRESS	MANWAH, SONNYLAL U.N.C.	WILSON, ALTHEA P.N.M.	NUMBER AT EACH POLLING STATION	NUMBER AT EACH POLLING STATION	NUMBER OF NAMES ON LIST BY POLLING DIVISION
	TOTALS BROUGHT FORWARD	1,731	283	19	2,033	4,789
3840-01	LENGUA PRESBYTERIAN SCHOOL, PAPOURIE ROAD, LENGUA.	147	19	1	167	1,012
3840-02	LENGUA PRESBYTERIAN SCHOOL, PAPOURIE ROAD, LENGUA.	149	11	0	160	
* 3870	ST. LUKE'S ANGLICAN CHURCH ANNEXE, CIPERO ROAD, GOLCONDA.	68	13	0	81	194
3871-01	CANAAN PRESBYTERIAN SCHOOL, SAN FERNANDO-SIPARIA-ERIN ROAD, PHILLIPINE.	187	87	0	274	1,484
3871-02	CANAAN PRESBYTERIAN SCHOOL, SAN FERNANDO-SIPARIA-ERIN ROAD, PHILLIPINE.	242	44	1	287	
	TOTALS	2,524	457	21	3,002	7,479

* - Polling Station where the ballots of Special Electors were intermixed (Rule 93, of the Election (Amendment) Rules, 1986).

I hereby certify that the foregoing is a Statement of the Poll showing the number of votes cast for each Candidate, and do on this 13th day of July, 1999
declare SONNYLAL MANWAH elected.

GOPAUL MOHESS
Returning Officer
Electoral District of UNION HALL/BRONTE

ELECTIONS TO THE COUNCIL OF THE PENAL/DEBE CORPORATION, 1999
ELECTORAL DISTRICT OF DEBE EAST/L'ESPERANCE

POLLING DIVISION	POLLING STATION	VOTES CAST FOR EACH CANDIDATE		REJECTED BALLOTS	VOTES CAST	ELECTORAL LIST
NUMBER	ADDRESS	RAMAI, VIJAY P.N.M.	SOOKOO, PREMCHAND U.N.C.	NUMBER AT EACH POLLING STATION	NUMBER AT EACH POLLING STATION	NUMBER OF NAMES ON LIST BY POLLING DIVISION
3710-01	MOHESS ROAD HINDU SCHOOL, PANOO TRACE, DEBE.	26	196	4	226	1,244
3710-02	MOHESS ROAD HINDU SCHOOL, PANOO TRACE, DEBE.	49	250	8	307	
3715-01	MONKEY TOWN GOVERNMENT SCHOOL, PAPOURIE ROAD, MONKEY TOWN.	19	190	1	210	968
3715-02	MONKEY TOWN GOVERNMENT SCHOOL, PAPOURIE ROAD, MONKEY TOWN.	3	175	3	181	
3720-01	RAMAI TRACE HINDU SCHOOL, CONGO VILLAGE TRACE, DEBE.	28	153	0	181	1,006
3720-02	RAMAI TRACE HINDU SCHOOL, CONGO VILLAGE TRACE, DEBE.	25	141	1	167	
3725-01	RAMAI TRACE HINDU SCHOOL, CONGO VILLAGE TRACE, DEBE.	77	333	1	411	1,496
3725-02	RAMAI TRACE HINDU SCHOOL, CONGO VILLAGE TRACE, DEBE.	96	341	2	439	
	TOTALS CARRIED FORWARD	323	1,779	20	2,122	4,714

ELECTIONS TO THE COUNCIL OF THE PENAL/DEBE CORPORATION, 1999
ELECTORAL DISTRICT OF DEBE EAST/L'ESPERANCE

POLLING DIVISION	POLLING STATION	VOTES CAST FOR EACH CANDIDATE		REJECTED BALLOTS	VOTES CAST	ELECTORAL LIST
NUMBER	ADDRESS	RAMAI, VIJAY P.N.M.	SOOKOO, PREMCHAND U.N.C.	NUMBER AT EACH POLLING STATION	NUMBER AT EACH POLLING STATION	NUMBER OF NAMES ON LIST BY POLLING DIVISION
	TOTALS BROUGHT FORWARD	323	1,779	20	2,122	4,714
3730-01	DEBE HINDU SCHOOL, SAN FERNANDO-SIPARIA-ERIN ROAD, DEBE.	13	158	5	176	824
3730-02	DEBE HINDU SCHOOL, SAN FERNANDO-SIPARIA-ERIN ROAD, DEBE.	9	171	0	180	
* 3815	PICTON PRESBYTERIAN SCHOOL, PAPOURIE ROAD, PICTON.	11	147	0	158	382
3835	MONKEY TOWN GOVERNMENT SCHOOL, PAPOURIE ROAD, MONKEY TOWN.	24	285	0	309	718
4230-01	PENAL GOVERNMENT PRIMARY SCHOOL, SAN FERNANDO-SIPARIA-ERIN ROAD, PENAL.	4	142	0	146	982
4230-02	PENAL GOVERNMENT PRIMARY SCHOOL, SAN FERNANDO-SIPARIA-ERIN ROAD, PENAL.	13	213	1	227	
	TOTALS	397	2,895	26	3,318	7,620

* - Polling Station where the ballots of Special Electors were intermixed (Rule 93, of the Election (Amendment) Rules, 1986).

I hereby certify that the foregoing is a Statement of the Poll showing the number of votes cast for each Candidate, and do on this 13th day of July, 1999 declare PREMCHAND SOOKOO elected.

GOPAUL MOHESS
Returning Officer
Electoral District of DEBE EAST/L'ESPERANCE

ELECTIONS TO THE COUNCIL OF THE PENAL/DEBE CORPORATION, 1999
ELECTORAL DISTRICT OF DEBE WEST

POLLING DIVISION	POLLING STATION	VOTES CAST FOR EACH CANDIDATE		REJECTED BALLOTS	VOTES CAST	ELECTORAL LIST
NUMBER	ADDRESS	DABIDEEN, CARL U.N.C.	GANGARAM, GANCHAM P.N.M.	NUMBER AT EACH POLLING STATION	NUMBER AT EACH POLLING STATION	NUMBER OF NAMES ON LIST BY POLLING DIVISION
3735	DEBE HINDU SCHOOL, SAN FERNANDO-SIPARIA-ERIN ROAD, DEBE.	210	6	2	218	437
3736-01	DEBE PRESBYTERIAN SCHOOL, WELLINGTON ROAD, DEBE.	229	3	0	232	1,054
3736-02	DEBE PRESBYTERIAN SCHOOL, WELLINGTON ROAD, DEBE.	228	0	3	231	
3740	DEBE HINDU SCHOOL, SAN FERNANDO-SIPARIA-ERIN ROAD, DEBE.	285	9	3	297	720
3745	DEBE HINDU SCHOOL, SAN FERNANDO-SIPARIA-ERIN ROAD, DEBE.	219	11	0	230	435
4215-01	SUCHIT TRACE HINDU SCHOOL, SUCHIT TRACE, PENAL.	253	6	3	262	990
4215-02	SUCHIT TRACE HINDU SCHOOL, SUCHIT TRACE, PENAL.	242	7	0	249	
	TOTALS CARRIED FORWARD	1,666	42	11	1,719	3,636

Appendix I

ELECTIONS TO THE COUNCIL OF THE PENAL/DEBE CORPORATION, 1999
ELECTORAL DISTRICT OF DEBE WEST

POLLING DIVISION	POLLING STATION	VOTES CAST FOR EACH CANDIDATE		REJECTED BALLOTS	VOTES CAST	ELECTORAL LIST
NUMBER	ADDRESS	DABIDEEN, CARL U.N.C.	GANGARAM, GANCHAM P.N.M.	NUMBER AT EACH POLLING STATION	NUMBER AT EACH POLLING STATION	NUMBER OF NAMES ON LIST BY POLLING DIVISION
	TOTALS BROUGHT FORWARD	1,666	42	11	1,719	3,636
* 4220-01	PENAL GOVERNMENT PRIMARY SCHOOL, SAN FERNANDO-SIPARIA-ERIN ROAD, PENAL.	237	2	0	239	977
4220-02	PENAL GOVERNMENT PRIMARY SCHOOL, SAN FERNANDO-SIPARIA-ERIN ROAD, PENAL.	238	5	4	247	
4225-01	PENAL PRESBYTERIAN SCHOOL, SAN FERNANDO-SIPARIA-ERIN ROAD, PENAL.	186	9	0	195	1,034
4225-02	PENAL PRESBYTERIAN SCHOOL, SAN FERNANDO-SIPARIA-ERIN ROAD, PENAL.	216	3	0	219	
4330	PENAL PRESBYTERIAN SCHOOL, SAN FERNANDO-SIPARIA-ERIN ROAD, PENAL.	298	32	1	331	777
4335	TULSA TRACE HINDU SCHOOL, TULSA BRANCH TRACE, SAN FRANCIQUE, PENAL.	243	4	3	250	546
	TOTALS	3,084	97	19	3,200	6,970

* - Polling Station where the ballots of Special Electors were intermixed (Rule 93, of the Election (Amendment) Rules, 1986).

I hereby certify that the foregoing is a Statement of the Poll showing the number of votes cast for each Candidate, and do on this 13th day of July, 1999
declare CARL DABIDEEN elected.

KOONJ RAMADHAR
Returning Officer
Electoral District of DEBE WEST

ELECTIONS TO THE COUNCIL OF THE PENAL/DEBE CORPORATION, 1999
ELECTORAL DISTRICT OF PENAL

POLLING DIVISION	POLLING STATION	VOTES CAST FOR EACH CANDIDATE		REJECTED BALLOTS	VOTES CAST	ELECTORAL LIST
NUMBER	ADDRESS	RAMNARINE, MOHAN U.N.C.	VALENTINE, MARGARET P.N.M.	NUMBER AT EACH POLLING STATION	NUMBER AT EACH POLLING STATION	NUMBER OF NAMES ON LIST BY POLLING DIVISION
4235-01	PENAL JUNIOR SECONDARY SCHOOL, OLIVIERRE DRIVE, PENAL.	265	26	1	292	1,549
4235-02	PENAL JUNIOR SECONDARY SCHOOL, OLIVIERRE DRIVE, PENAL.	273	17	2	292	
4275	CLARKE ROAD HINDU SCHOOL, CLARKE ROAD, PENAL.	356	5	5	366	747
4280	PENAL JUNIOR SECONDARY SCHOOL, OLIVIERRE DRIVE, PENAL.	161	84	0	245	793
4285	PENAL JUNIOR SECONDARY SCHOOL, OLIVIERRE DRIVE, PENAL.	85	184	2	271	775
* 4290-01	PENAL JUNIOR SECONDARY SCHOOL, OLIVIERRE DRIVE, PENAL.	177	22	0	199	944
	TOTALS CARRIED FORWARD	1,317	338	10	1,665	4,808

* - Polling Station where the ballots of Special Electors were intermixed (Rule 93, of the Election (Amendment) Rules, 1986).

Appendix I

ELECTIONS TO THE COUNCIL OF THE PENAL/DEBE CORPORATION, 1999
ELECTORAL DISTRICT OF PENAL

POLLING DIVISION	POLLING STATION	VOTES CAST FOR EACH CANDIDATE		REJECTED BALLOTS	VOTES CAST	ELECTORAL LIST
NUMBER	ADDRESS	RAMNARINE, MOHAN U.N.C.	VALENTINE, MARGARET P.N.M.	NUMBER AT EACH POLLING STATION	NUMBER AT EACH POLLING STATION	NUMBER OF NAMES ON LIST BY POLLING DIVISION
	TOTALS BROUGHT FORWARD	1,317	338	10	1,665	4,808
4290-02	PENAL JUNIOR SECONDARY SCHOOL, OLIVIERRE DRIVE, PENAL.	193	12	0	205	
4320-01	DAYANAND MEMORIAL VEDIC PRIMARY SCH. RAMJOHN AVENUE, PENAL.	92	53	2	147	828
4320-02	DAYANAND MEMORIAL VEDIC PRIMARY SCH. RAMJOHN AVENUE, PENAL.	100	42	3	145	
4325	PENAL JUNIOR SECONDARY SCHOOL, OLIVIERRE DRIVE, PENAL.	89	74	1	164	568
4345-01	POWER GEN. SPORTS CLUB, SYNE VILLAGE, PENAL.	164	60	0	224	1,264
4345-02	POWER GEN. SPORTS CLUB, SYNE VILLAGE, PENAL.	192	50	1	243	
	TOTALS	2,147	629	17	2,793	7,468

I hereby certify that the foregoing is a Statement of the Poll showing the number of votes cast for each Candidate, and do on this 13th day of July, 1999
declare MOHAN RAMNARINE elected.

KOONJ RAMADHAR
Returning Officer
Electoral District of PENAL

ELECTIONS TO THE COUNCIL OF THE PENAL/DEBE CORPORATION, 1999
ELECTORAL DISTRICT OF ROCHARD/BARRACKPORE

POLLING DIVISION	POLLING STATION	VOTES CAST FOR EACH CANDIDATE		REJECTED BALLOTS	VOTES CAST	ELECTORAL LIST
NUMBER	ADDRESS	HERRERA, AGNES P.N.M.	MAHABIR, ALVIN U.N.C.	NUMBER AT EACH POLLING STATION	NUMBER AT EACH POLLING STATION	NUMBER OF NAMES ON LIST BY POLLING DIVISION
3690-01	LENGUA PRESBYTERIAN SCHOOL, PAPOURIE ROAD, LENGUA.	18	144	0	162	933
3690-02	LENGUA PRESBYTERIAN SCHOOL, PAPOURIE ROAD, LENGUA.	7	172	5	184	
3695-01	INVERNESS PRESBYTERIAN SCHOOL, PAPOURIE ROAD, BARRACKPORE.	7	162	0	169	811
3695-02	INVERNESS PRESBYTERIAN SCHOOL, PAPOURIE ROAD, BARRACKPORE.	7	173	7	187	
3700	INVERNESS PRESBYTERIAN SCHOOL, PAPOURIE ROAD, BARRACKPORE.	7	285	6	298	674
3705-01	BARRACKPORE SENIOR COMP. SCHOOL, PAPOURIE ROAD, BARRACKPORE.	6	199	1	206	1,001
3705-02	BARRACKPORE SENIOR COMP. SCHOOL, PAPOURIE ROAD, BARRACKPORE.	1	203	2	206	
* 4240-01	CLARKE ROAD HINDU SCHOOL, CLARKE ROAD, PENAL.	9	221	7	237	1,097
	TOTALS CARRIED FORWARD	62	1,559	28	1,649	4,516

* - Polling Station where the ballots of Special Electors were intermixed (Rule 93, of the Election (Amendment) Rules, 1986).

Appendix I

ELECTIONS TO THE COUNCIL OF THE PENAL/DEBE CORPORATION, 1999
ELECTORAL DISTRICT OF ROCHARD/BARRACKPORE

POLLING DIVISION	POLLING STATION	VOTES CAST FOR EACH CANDIDATE		REJECTED BALLOTS	VOTES CAST	ELECTORAL LIST
NUMBER	ADDRESS	HERRERA, AGNES P.N.M.	MAHABIR, ALVIN U.N.C.	NUMBER AT EACH POLLING STATION	NUMBER AT EACH POLLING STATION	NUMBER OF NAMES ON LIST BY POLLING DIVISION
	TOTALS BROUGHT FORWARD	62	1,559	28	1,649	4,516
4240-02	CLARKE ROAD HINDU SCHOOL, CLARKE ROAD, PENAL.	6	203	6	215	
4245-01	CLARKE ROCHARD GOV'T PRIMARY SCH., CLARKE ROAD, PENAL.	11	290	8	309	1,496
4245-02	CLARKE ROCHARD GOV'T PRIMARY SCH., CLARKE ROAD, PENAL.	4	224	3	231	
4250-01	CLARKE ROCHARD GOV'T PRIMARY SCH., CLARKE ROAD, PENAL.	26	210	3	239	1,490
4250-02	CLARKE ROCHARD GOV'T PRIMARY SCH., CLARKE ROAD, PENAL.	16	242	5	263	
4270-01	CLARKE ROCHARD GOV'T PRIMARY SCH., CLARKE ROAD, PENAL.	25	122	3	150	1,059
4270-02	CLARKE ROCHARD GOV'T PRIMARY SCH., CLARKE ROAD, PENAL.	7	186	5	198	
	TOTALS	157	3,036	61	3,254	8,561

I hereby certify that the foregoing is a Statement of the Poll showing the number of votes cast for each Candidate, and do on this 13th day of July, 1999
declare ALVIN MAHABIR elected.

RAVINDRANATH GANGOO
Returning Officer
Electoral District of ROCHARD/BARRACKPORE

ELECTIONS TO THE COUNCIL OF THE PENAL/DEBE CORPORATION, 1999
ELECTORAL DISTRICT OF QUINAM/MORNE DIABLO

POLLING DIVISION	POLLING STATION	VOTES CAST FOR EACH CANDIDATE		REJECTED BALLOTS	VOTES CAST	ELECTORAL LIST
NUMBER	ADDRESS	KOYLASS, CECIL P.N.M.	SHARMA, JAINARINE U.N.C.	NUMBER AT EACH POLLING STATION	NUMBER AT EACH POLLING STATION	NUMBER OF NAMES ON LIST BY POLLING DIVISION
4255-01	PENAL ROCK ROAD R.C. SCHOOL, 8 MM, PENAL ROCK ROAD, PENAL.	37	158	3	198	1,206
4255-02	PENAL ROCK ROAD R.C. SCHOOL, 8 MM, PENAL ROCK ROAD, PENAL.	34	185	2	221	
4260	PENAL ROCK ROAD HINDU SCHOOL, PENAL ROCK ROAD, PENAL.	14	251	5	270	757
4265-01	PENAL ROCK ROAD HINDU SCHOOL, PENAL ROCK ROAD, PENAL.	8	193	1	202	933
4265-02	PENAL ROCK ROAD HINDU SCHOOL, PENAL ROCK ROAD, PENAL.	3	142	0	145	
4295-01	PENAL ROCK ROAD PRESBYTERIAN SCH., PENAL ROCK ROAD, PENAL.	8	137	2	147	847
4295-02	PENAL ROCK ROAD PRESBYTERIAN SCH., PENAL ROCK ROAD, PENAL.	4	127	0	131	
4300-01	PENAL ROCK ROAD PRESBYTERIAN SCH., PENAL ROCK ROAD, PENAL.	20	104	1	125	886
4300-02	PENAL ROCK ROAD PRESBYTERIAN SCH., PENAL ROCK ROAD, PENAL.	31	106	2	139	
	TOTALS CARRIED FORWARD	159	1,403	16	1,578	4,629

**ELECTIONS TO THE COUNCIL OF THE PENAL/DEBE CORPORATION, 1999
ELECTORAL DISTRICT OF QUINAM/MORNE DIABLO**

POLLING DIVISION	POLLING STATION	VOTES CAST FOR EACH CANDIDATE		REJECTED BALLOTS	VOTES CAST	ELECTORAL LIST
NUMBER	ADDRESS	KOYLASS, CECIL P.N.M.	SHARMA, JAINARINE U.N.C.	NUMBER AT EACH POLLING STATION	NUMBER AT EACH POLLING STATION	NUMBER OF NAMES ON LIST BY POLLING DIVISION
	TOTALS BROUGHT FORWARD	159	1,403	16	1,578	4,629
4305	MORNE DIABLO R.C. SCHOOL, SCOTTS ROAD, MORNE DIABLO.	105	33	1	139	484
4310	MORNE DIABLO R.C. SCHOOL, SCOTTS ROAD, MORNE DIABLO.	93	153	4	250	640
4315	MORNE DIABLO R.C. SCHOOL, SCOTTS ROAD, MORNE DIABLO.	57	192	5	254	666
* 4350	POWER GEN. SPORTS CLUB, SYNE VILLAGE, PENAL.	42	250	3	295	591
4355-01	PENAL/QUINAM GOVERNMENT SCHOOL, PENAL-QUINAM ROAD, PENAL.	32	133	0	165	897
4355-02	PENAL/QUINAM GOVERNMENT SCHOOL, PENAL-QUINAM ROAD, PENAL.	16	145	5	166	
	TOTALS	504	2,309	34	2,847	7,907

* - Polling Station where the ballots of Special Electors were intermixed (Rule 93, of the Election (Amendment) Rules, 1986).

I hereby certify that the foregoing is a Statement of the Poll showing the number of votes cast for each Candidate, and do on this 13th day of July, 1999 declare JAINARINE SHARMA elected.

RAVINDRANATH GANGOO
Returning Officer
Electoral District of QUINAM/MORNE DIABLO

ELECTIONS TO THE COUNCIL OF THE PRINCES TOWN CORPORATION, 1999
ELECTORAL DISTRICT OF REFORM/MANAHAMBRE

POLLING DIVISION	POLLING STATION	VOTES CAST FOR EACH CANDIDATE		REJECTED BALLOTS	VOTES CAST	ELECTORAL LIST
NUMBER	ADDRESS	DU' BOIS, ELIZABETH P.N.M.	KHAN, SULTAN U.N.C.	NUMBER AT EACH POLLING STATION	NUMBER AT EACH POLLING STATION	NUMBER OF NAMES ON LIST BY POLLING DIVISION
3366	REFORM COMMUNITY CENTRE, GUARACARA-TABAQUITE ROAD, REFORM VILLAGE.	11	334	0	345	659
3367	REFORM PRESBYTERIAN SCHOOL, GUARACARA-TABAQUITE ROAD, REFORM VILLAGE.	15	151	0	166	354
3370	REFORM HINDU SCHOOL, GUARACARA-TABAQUITE ROAD, REFORM VILLAGE.	4	193	0	197	370
*3630-01	PRINCES TOWN PRESBYTERIAN SCH. NO. 1, EDWARD STREET, PRINCES TOWN.	89	101	0	190	874
3630-02	PRINCES TOWN PRESBYTERIAN SCH. NO. 1, EDWARD STREET, PRINCES TOWN.	32	127	0	159	
3910-01	STE. MADELEINE GOVERNMENT SCHOOL, MANAHAMBRE ROAD, STE. MADELEINE.	186	71	0	257	1,153
3910-02	STE. MADELEINE GOVERNMENT SCHOOL, MANAHAMBRE ROAD, STE. MADELEINE.	170	93	0	263	
3915	STE. MADELEINE GOVERNMENT SCHOOL, MANAHAMBRE ROAD, STE. MADELEINE.	63	63	1	127	365
	TOTALS CARRIED FORWARD	570	1,133	1	1,704	3,775

* - Polling Station where the ballots of Special Electors were intermixed (Rule 93, of the Election (Amendment) Rules, 1986).

ELECTIONS TO THE COUNCIL OF THE PRINCES TOWN CORPORATION, 1999
ELECTORAL DISTRICT OF REFORM/MANAHAMBRE

POLLING DIVISION	POLLING STATION	VOTES CAST FOR EACH CANDIDATE		REJECTED BALLOTS	VOTES CAST	ELECTORAL LIST
NUMBER	ADDRESS	DU' BOIS, ELIZABETH P.N.M.	KHAN, SULTAN U.N.C.	NUMBER AT EACH POLLING STATION	NUMBER AT EACH POLLING STATION	NUMBER OF NAMES ON LIST BY POLLING DIVISION
	TOTALS BROUGHT FORWARD	570	1,133	1	1,704	3,775
3935	JORDAN HILL PRESBYTERIAN SCHOOL, MANAHAMBRE ROAD, JORDAN HILL VILLAGE.	106	180	2	288	722
3940-01	IERE VILLAGE GOVERNMENT SCHOOL, NAPARIMA-MAYARO ROAD, IERE VILLAGE.	36	200	4	240	962
3940-02	IERE VILLAGE GOVERNMENT SCHOOL, NAPARIMA-MAYARO ROAD, IERE VILLAGE.	22	144	2	168	
3945-01	PALMYRA (S.D.M.S.) HINDU SCHOOL, NAPARIMA-MAYARO ROAD, PALMYRA VILLAGE.	71	128	4	203	1,188
3945-02	PALMYRA (S.D.M.S.) HINDU SCHOOL, NAPARIMA-MAYARO ROAD, PALMYRA VILLAGE.	56	205	2	263	
3950	PALMYRA (S.D.M.S.) HINDU SCHOOL, NAPARIMA-MAYARO ROAD, PALMYRA VILLAGE.	44	205	1	250	656
4011	ST. CLEMENT'S A.P.S. VEDIC SCHOOL, NAPARIMA-MAYARO ROAD, ST. CLEMENT'S VILLAGE.	66	82	0	148	304
	TOTALS	971	2,277	16	3,264	7,607

I hereby certify that the foregoing is a Statement of the Poll showing the number of votes cast for each Candidate, and do on this 13th day of July, 1999
declare SULTAN KHAN elected.

LAUMAN ESPINOZA
Returning Officer
Electoral District of REFORM/MANAHAMBRE

ELECTIONS TO THE COUNCIL OF THE PRINCES TOWN CORPORATION, 1999
ELECTORAL DISTRICT OF BEN LOMOND/HARDBARGAIN/WILLIAMSVILLE

POLLING DIVISION	POLLING STATION	VOTES CAST FOR EACH CANDIDATE		REJECTED BALLOTS	VOTES CAST	ELECTORAL LIST
NUMBER	ADDRESS	LOCHAN DASS, RADHAY U.N.C.	WILLIAMS, ANSON P.N.M.	NUMBER AT EACH POLLING STATION	NUMBER AT EACH POLLING STATION	NUMBER OF NAMES ON LIST BY POLLING DIVISION
3374	PALMYRA (S.D.M.S.) HINDU SCHOOL, NAPARIMA-MAYARO ROAD, PALMYRA VILLAGE.	154	23	0	177	477
3375-01	REFORM PRESBYTERIAN SCHOOL, GUARACARA-TABAQUITE ROAD, REFORM VILLAGE.	129	36	2	167	1,200
3375-02	REFORM PRESBYTERIAN SCHOOL, GUARACARA-TABAQUITE ROAD, REFORM VILLAGE.	188	21	3	212	
3380	WILLIAMSVILLE JUNIOR SEC. SCHOOL, GUARACARA-TABAQUITE ROAD, WILLIAMSVILLE.	265	21	3	289	757
3385	IERE VILLAGE GOVERNMENT SCHOOL, NAPARIMA-MAYARO ROAD, IERE VILLAGE.	122	25	0	147	506
3386-01	IERE VILLAGE GOVERNMENT SCHOOL, NAPARIMA-MAYARO ROAD, IERE VILLAGE.	151	19	0	170	1,051
3386-02	IERE VILLAGE GOVERNMENT SCHOOL, NAPARIMA-MAYARO ROAD, IERE VILLAGE.	172	27	1	200	
3390-01	WILLIAMSVILLE JUNIOR SEC. SCHOOL, GUARACARA-TABAQUITE ROAD, WILLIAMSVILLE.	76	99	0	175	903
3390-02	WILLIAMSVILLE JUNIOR SEC. SCHOOL, GUARACARA-TABAQUITE ROAD, WILLIAMSVILLE.	119	91	1	211	
	TOTALS CARRIED FORWARD	1,376	362	10	1,748	4,894

Appendix I

ELECTIONS TO THE COUNCIL OF THE PRINCES TOWN CORPORATION, 1999
ELECTORAL DISTRICT OF BEN LOMOND/HARDBARGAIN/WILLIAMSVILLE

POLLING DIVISION	POLLING STATION	VOTES CAST FOR EACH CANDIDATE		REJECTED BALLOTS	VOTES CAST	ELECTORAL LIST
NUMBER	ADDRESS	LOCHAN DASS, RADHAY U.N.C.	WILLIAMS, ANSON P.N.M.	NUMBER AT EACH POLLING STATION	NUMBER AT EACH POLLING STATION	NUMBER OF NAMES ON LIST BY POLLING DIVISION
	TOTALS BROUGHT FORWARD	1,376	362	10	1,748	4,894
3400-01	HARDBARGAIN GOVERNMENT SCHOOL, BUEN INTENTO ROAD, SISTERS ROAD, HARDBARGAIN.	93	47	0	140	795
3400-02	HARDBARGAIN GOVERNMENT SCHOOL, BUEN INTENTO ROAD, SISTERS ROAD, HARDBARGAIN.	141	15	1	157	
* 3620-01	PRINCES TOWN R.C. SCHOOL, BUEN INTENTO ROAD, PRINCES TOWN.	250	49	11	310	1,457
3620-02	PRINCES TOWN R.C. SCHOOL, BUEN INTENTO ROAD, PRINCES TOWN.	242	32	4	278	
3625-01	IERE VILLAGE GOVERNMENT SCHOOL, NAPARIMA-MAYARO ROAD, IERE VILLAGE.	124	39	0	163	970
3625-02	IERE VILLAGE GOVERNMENT SCHOOL, NAPARIMA-MAYARO ROAD, IERE VILLAGE.	158	25	1	184	
	TOTALS	2,384	569	27	2,980	8,116

* - Polling Station where the ballots of Special Electors were intermixed (Rule 93, of the Election (Amendment) Rules, 1986).

I hereby certify that the foregoing is a Statement of the Poll showing the number of votes cast for each Candidate, and do on this 13th day of July, 1999
declare RADHAY LOCHAN DASS elected.

LAUMAN ESPINOZA
Returning Officer
Electoral District of BEN LOMOND/HARDBARGAIN/WILLIAMSVILLE

**ELECTIONS TO THE COUNCIL OF THE PRINCES TOWN CORPORATION, 1999
ELECTORAL DISTRICT OF CORINTH/CEDAR HILL**

POLLING DIVISION	POLLING STATION	VOTES CAST FOR EACH CANDIDATE		REJECTED BALLOTS	VOTES CAST	ELECTORAL LIST
NUMBER	ADDRESS	CHINDRA, WINSTON U.N.C.	MOHAMMED, SHAHEED L. P.N.M.	NUMBER AT EACH POLLING STATION	NUMBER AT EACH POLLING STATION	NUMBER OF NAMES ON LIST BY POLLING DIVISION
* 3845	JORDAN HILL PRESBYTERIAN SCHOOL, MANAHAMBRE ROAD, JORDAN HILL VILLAGE.	195	34	2	231	497
3850	JORDAN HILL PRESBYTERIAN SCHOOL, MANAHAMBRE ROAD, JORDAN HILL VILLAGE.	249	7	1	257	655
3855	ST. JOHN'S A.C. SCHOOL, CIPERO ROAD, ST. JOHN'S VILLAGE.	132	23	1	156	420
3860-01	ST. JOHN'S COMMUNITY CENTRE, CIPERO ROAD, ST. JOHN'S VILLAGE.	140	58	1	199	1,226
3860-02	ST. JOHN'S COMMUNITY CENTRE, CIPERO ROAD, ST. JOHN'S VILLAGE.	198	21	0	219	
3872	CORINTH TEACHERS' COLLEGE, CORINTH ROAD, STE. MADELEINE.	183	35	4	222	574
3885	CORINTH TEACHERS' COLLEGE, CORINTH ROAD, STE. MADELEINE.					
	TOTALS CARRIED FORWARD	1,097	178	9	1,284	3,372

* - Polling Station where the ballots of Special Electors were intermixed (Rule 93, of the Election (Amendment) Rules, 1986).

Appendix I

ELECTIONS TO THE COUNCIL OF THE PRINCES TOWN CORPORATION, 1999
ELECTORAL DISTRICT OF CORINTH/CEDAR HILL

POLLING DIVISION	POLLING STATION	VOTES CAST FOR EACH CANDIDATE		REJECTED BALLOTS	VOTES CAST	ELECTORAL LIST
NUMBER	ADDRESS	CHINDRA, WINSTON U.N.C.	MOHAMMED, SHAHEED L. P.N.M.	NUMBER AT EACH POLLING STATION	NUMBER AT EACH POLLING STATION	NUMBER OF NAMES ON LIST BY POLLING DIVISION
	TOTALS BROUGHT FORWARD	1,097	178	9	1,284	3,372
3890	STE. MADELEINE GOVERNMENT SCHOOL, MANAHAMBRE ROAD, STE. MADELEINE.	57	94	0	151	358
3895-01	STE. MADELEINE JUNIOR SEC. SCHOOL, CORINTH ROAD, STE. MADELEINE.	129	47	1	177	836
3895-02	STE. MADELEINE JUNIOR SEC. SCHOOL, CORINTH ROAD, STE. MADELEINE.	129	46	0	175	
3900	STE. MADELEINE JUNIOR SEC. SCHOOL, CORINTH ROAD, STE. MADELEINE.	116	159	4	279	720
3905	PETIT MORNE COMMUNITY CENTRE, PETIT MORNE SETTLEMENT, STE. MADELEINE.	306	28	4	338	776
3920	PETIT MORNE COMMUNITY CENTRE, PETIT MORNE SETTLEMENT, STE. MADELEINE.					
3925	JORDAN HILL PRESBYTERIAN SCHOOL, MANAHAMBRE ROAD, JORDAN HILL VILLAGE.	207	23	3	233	578
	TOTALS CARRIED FORWARD	2,041	575	21	2,637	6,640

Appendix I

ELECTIONS TO THE COUNCIL OF THE PRINCES TOWN CORPORATION, 1999
ELECTORAL DISTRICT OF CORINTH/CEDAR HILL

POLLING DIVISION	POLLING STATION	VOTES CAST FOR EACH CANDIDATE		REJECTED BALLOTS	VOTES CAST	ELECTORAL LIST
NUMBER	ADDRESS	CHINDRA, WINSTON U.N.C.	MOHAMMED, SHAHEED L. P.N.M.	NUMBER AT EACH POLLING STATION	NUMBER AT EACH POLLING STATION	NUMBER OF NAMES ON LIST BY POLLING DIVISION
	TOTALS BROUGHT FORWARD	2,041	575	21	2,637	6,640
3930-01	JORDAN HILL PRESBYTERIAN SCHOOL, MANAHAMBRE ROAD, JORDAN HILL VILLAGE.	219	33	1	253	1,215
3930-02	JORDAN HILL PRESBYTERIAN SCHOOL, MANAHAMBRE ROAD, JORDAN HILL VILLAGE.	141	30	0	171	
	TOTALS	2,401	638	22	3,061	7,855

I hereby certify that the foregoing is a Statement of the Poll showing the number of votes cast for each Candidate, and do on this 13th day of July, 1999
declare WINSTON CHINDRA elected.

HUBERT RAMNARINE
Returning Officer
Electoral District of CORINTH/CEDAR HILL

Appendix I

ELECTIONS TO THE COUNCIL OF THE PRINCES TOWN CORPORATION, 1999
ELECTORAL DISTRICT OF INVERNESS/PRINCES TOWN

POLLING DIVISION	POLLING STATION	VOTES CAST FOR EACH CANDIDATE		REJECTED BALLOTS	VOTES CAST	ELECTORAL LIST
NUMBER	ADDRESS	CHADWICK, JOSEPH P.N.M.	SOODAN, DEVON U.N.C.	NUMBER AT EACH POLLING STATION	NUMBER AT EACH POLLING STATION	NUMBER OF NAMES ON LIST BY POLLING DIVISION
3635	PRINCES TOWN PRESBYTERIAN SCH. NO. 2, EDWARD STREET, PRINCES TOWN.	96	115	3	214	623
* 3640	PRINCES TOWN R.C. SCHOOL, BUEN INTENTO ROAD, PRINCES TOWN.	151	139	10	300	658
3645	PRINCES TOWN MUSLIM A.S.J.A. SCHOOL, HIGH STREET, PRINCES TOWN.	104	132	1	237	683
3650	PRINCES TOWN MUSLIM A.S.J.A. SCHOOL, HIGH STREET, PRINCES TOWN.	98	90	2	190	478
3660-01	ST. STEPHEN'S ANGLICAN SCHOOL, HIGH STREET, PRINCES TOWN.	123	108	3	234	1,166
3660-02	ST. STEPHEN'S ANGLICAN SCHOOL, HIGH STREET, PRINCES TOWN.	82	146	2	230	
3665	ST. STEPHEN'S ANGLICAN SCHOOL, HIGH STREET, PRINCES TOWN.	147	67	2	216	612
	TOTALS CARRIED FORWARD	801	797	23	1,621	4,220

* - Polling Station where the ballots of Special Electors were intermixed (Rule 93, of the Election (Amendment) Rules, 1986).

**ELECTIONS TO THE COUNCIL OF THE PRINCES TOWN CORPORATION, 1999
ELECTORAL DISTRICT OF INVERNESS/PRINCES TOWN**

POLLING DIVISION	POLLING STATION	VOTES CAST FOR EACH CANDIDATE		REJECTED BALLOTS	VOTES CAST	ELECTORAL LIST
NUMBER	ADDRESS	CHADWICK, JOSEPH P.N.M.	SOODAN, DEVON U.N.C.	NUMBER AT EACH POLLING STATION	NUMBER AT EACH POLLING STATION	NUMBER OF NAMES ON LIST BY POLLING DIVISION
	TOTALS BROUGHT FORWARD	801	797	23	1,621	4,220
3670	ST. STEPHEN'S ANGLICAN SCHOOL, HIGH STREET, PRINCES TOWN.	112	96	0	208	631
3675-01	PRINCES TOWN PRESBYTERIAN SCH. NO. 1, EDWARD STREET, PRINCES TOWN.	50	144	1	195	918
3675-02	PRINCES TOWN PRESBYTERIAN SCH. NO. 1, EDWARD STREET, PRINCES TOWN.	38	153	1	192	
3676	PRINCES TOWN PRESBYTERIAN SCH. NO. 2, EDWARD STREET, PRINCES TOWN.	34	155	1	190	395
3680-01	PRINCES TOWN MUSLIM A.S.J.A. SCHOOL, HIGH STREET, PRINCES TOWN.	70	131	2	203	1,028
3680-02	PRINCES TOWN MUSLIM A.S.J.A. SCHOOL, HIGH STREET, PRINCES TOWN.	51	179	2	232	
3685	LENGUA PRESBYTERIAN SCHOOL, PAPOURIE ROAD, LENGUA.	30	204	1	235	597
	TOTALS	1,186	1,859	31	3,076	7,789

I hereby certify that the foregoing is a Statement of the Poll showing the number of votes cast for each Candidate, and do on this 13th day of July, 1999
declare DEVON SOODAN elected.

HUBERT RAMNARINE
Returning Officer
Electoral District of INVERNESS/PRINCES TOWN

Appendix I

ELECTIONS TO THE COUNCIL OF THE PRINCES TOWN CORPORATION, 1999
ELECTORAL DISTRICT OF NEW GRANT/TABLELAND

POLLING DIVISION	POLLING STATION	VOTES CAST FOR EACH CANDIDATE		REJECTED BALLOTS	VOTES CAST	ELECTORAL LIST
NUMBER	ADDRESS	DES VIGNES-DYER, SHARON P.N.M.	RAMPERSAD, KRISHNA U.N.C.	NUMBER AT EACH POLLING STATION	NUMBER AT EACH POLLING STATION	NUMBER OF NAMES ON LIST BY POLLING DIVISION
3395	HARDBARGAIN R.C. SCHOOL, SISTERS ROAD, HARDBARGAIN.	120	136	1	257	669
3396	PIPARO PRESBYTERIAN SCHOOL, PASCUAL ROAD, PIPARO.	17	157	10	184	439
3405	SISTERS ROAD COMMUNITY CENTRE, SISTERS ROAD.	23	172	1	196	569
3410-01	SISTERS ROAD ANGLICAN SCHOOL, SISTERS ROAD.	45	108	2	155	1,004
3410-02	SISTERS ROAD ANGLICAN SCHOOL, SISTERS ROAD.	48	139	1	188	
3415	SISTERS ROAD ANGLICAN SCHOOL, SISTERS ROAD.	28	157	1	186	515
3420-01	ROBERT VILLAGE HINDU SCHOOL, ROBERT VILLAGE TRACE NORTH, TABLELAND.	47	74	0	121	828
3420-02	ROBERT VILLAGE HINDU SCHOOL, ROBERT VILLAGE TRACE NORTH, TABLELAND.	28	146	5	179	
3520	ELSWICK PRESBYTERIAN SCHOOL, NAPARIMA-MAYARO ROAD, TABLELAND.	47	244	14	305	738
	TOTALS CARRIED FORWARD	403	1,333	35	1,771	4,762

**ELECTIONS TO THE COUNCIL OF THE PRINCES TOWN CORPORATION, 1999
ELECTORAL DISTRICT OF NEW GRANT/TABLELAND**

POLLING DIVISION	POLLING STATION	VOTES CAST FOR EACH CANDIDATE		REJECTED BALLOTS	VOTES CAST	ELECTORAL LIST
NUMBER	ADDRESS	DES VIGNES-DYER, SHARON P.N.M.	RAMPERSAD, KRISHNA U.N.C.	NUMBER AT EACH POLLING STATION	NUMBER AT EACH POLLING STATION	NUMBER OF NAMES ON LIST BY POLLING DIVISION
	TOTALS BROUGHT FORWARD	403	1,333	35	1,771	4,762
3525-01	NEW GRANT A.C. SCHOOL, NAPARIMA-MAYARO ROAD, NEW GRANT.	109	88	0	197	1,162
3525-02	NEW GRANT A.C. SCHOOL, NAPARIMA-MAYARO ROAD, NEW GRANT.	92	187	1	280	
3526	NORTH TRACE GOVERNMENT SCHOOL, NORTH TRACE, NEW GRANT.	53	58	0	111	215
3605-01	NEW GRANT A.C. SCHOOL, NAPARIMA-MAYARO ROAD, NEW GRANT.	36	178	3	217	923
3605-02	NEW GRANT A.C. SCHOOL, NAPARIMA-MAYARO ROAD, NEW GRANT.	30	144	11	185	
* 3606	NEW GRANT GOV'T PRIMARY SCHOOL, HINDUSTAN JUNCTION, NAPARIMA-MAYARO ROAD, NEW GRANT.	74	357	4	435	740
	TOTALS	797	2,345	54	3,196	7,802

* - Polling Station where the ballots of Special Electors were intermixed (Rule 93, of the Election (Amendment) Rules, 1986).

I hereby certify that the foregoing is a Statement of the Poll showing the number of votes cast for each Candidate, and do on this 13th day of July, 1999
declare KRISHNA RAMPERSAD elected.

DHANRAJ PANCHAM
Returning Officer
Electoral District of NEW GRANT/TABLELAND

Appendix I

ELECTIONS TO THE COUNCIL OF THE PRINCES TOWN CORPORATION, 1999
ELECTORAL DISTRICT OF HINDUSTAN/INDIAN WALK/ST. MARY'S

POLLING DIVISION	POLLING STATION	VOTES CAST FOR EACH CANDIDATE		REJECTED BALLOTS	VOTES CAST	ELECTORAL LIST
NUMBER	ADDRESS	CHACON, ALSENDO P.N.M.	SAUGH, BHIM U.N.C.	NUMBER AT EACH POLLING STATION	NUMBER AT EACH POLLING STATION	NUMBER OF NAMES ON LIST BY POLLING DIVISION
3425	ROBERT VILLAGE HINDU SCHOOL, ROBERT VILLAGE TRACE NORTH, TABLELAND.	11	155	2	168	322
3430-01	ST. MARY'S GOVERNMENT SCHOOL, MORUGA ROAD, ST. MARY'S VILLAGE.	80	55	6	141	798
3430-02	ST. MARY'S GOVERNMENT SCHOOL, MORUGA ROAD, ST. MARY'S VILLAGE.	71	91	7	169	
3500-01	ST. MARY'S GOVERNMENT SCHOOL, MORUGA ROAD, ST. MARY'S VILLAGE.	120	87	5	212	871
3500-02	ST. MARY'S GOVERNMENT SCHOOL, MORUGA ROAD, ST. MARY'S VILLAGE.	50	87	4	141	
3505	NORTH TRACE GOVERNMENT SCHOOL, NORTH TRACE, NEW GRANT.	70	297	9	376	729
3510	NIPAL PRESBYTERIAN SCHOOL, POORAN ROAD, GEORGE VILLAGE, TABLELAND.	12	313	9	334	622
3515-01	NIPAL PRESBYTERIAN SCHOOL, POORAN ROAD, GEORGE VILLAGE, TABLELAND.	32	158	3	193	967
3515-02	NIPAL PRESBYTERIAN SCHOOL, POORAN ROAD, GEORGE VILLAGE, TABLELAND.	19	212	2	233	
	TOTALS CARRIED FORWARD	465	1,455	47	1,967	4,309

**ELECTIONS TO THE COUNCIL OF THE PRINCES TOWN CORPORATION, 1999
ELECTORAL DISTRICT OF HINDUSTAN/INDIAN WALK/ST. MARY'S**

POLLING DIVISION	POLLING STATION	VOTES CAST FOR EACH CANDIDATE		REJECTED BALLOTS	VOTES CAST	ELECTORAL LIST
NUMBER	ADDRESS	CHACON, ALSENDO P.N.M.	SAUGH, BHIM U.N.C.	NUMBER AT EACH POLLING STATION	NUMBER AT EACH POLLING STATION	NUMBER OF NAMES ON LIST BY POLLING DIVISION
	TOTALS BROUGHT FORWARD	465	1,455	47	1,967	4,309
3530-01	NORTH TRACE GOVERNMENT SCHOOL, NORTH TRACE, NEW GRANT.	217	90	2	309	1,347
3530-02	NORTH TRACE GOVERNMENT SCHOOL, NORTH TRACE, NEW GRANT.	207	108	3	318	
* 3535-01	NEW GRANT GOV'T PRIMARY SCHOOL, HINDUSTAN JUNCTION, NAPARIMA-MAYARO ROAD, NEW GRANT.	299	94	5	398	1,253
3535-02	NEW GRANT GOV'T PRIMARY SCHOOL, HINDUSTAN JUNCTION, NAPARIMA-MAYARO ROAD, NEW GRANT.	209	90	3	302	
3540-01	INDIAN WALK GOV'T PRIMARY SCHOOL, MORUGA ROAD, INDIAN WALK.	207	33	0	240	950
3540-02	INDIAN WALK GOV'T PRIMARY SCHOOL, MORUGA ROAD, INDIAN WALK.	177	55	4	236	
	TOTALS	1,781	1,925	64	3,770	7,859

* - Polling Station where the ballots of Special Electors were intermixed (Rule 93, of the Election (Amendment) Rules, 1986).

I hereby certify that the foregoing is a Statement of the Poll showing the number of votes cast for each Candidate, and do on this 13th day of July, 1999
declare BHIM SAUGH elected.

DHANRAJ PANCHAM
Returning Officer
Electoral District of HINDUSTAN/INDIAN WALK/ST. MARY'S

Appendix I

ELECTIONS TO THE COUNCIL OF THE PRINCES TOWN CORPORATION, 1999
ELECTORAL DISTRICT OF LENGUA/ST. JULIEN

POLLING DIVISION	POLLING STATION	VOTES CAST FOR EACH CANDIDATE		REJECTED BALLOTS	VOTES CAST	ELECTORAL LIST
NUMBER	ADDRESS	ORIE, TARA U.N.C.	QUASHIE, MARION P.N.M.	NUMBER AT EACH POLLING STATION	NUMBER AT EACH POLLING STATION	NUMBER OF NAMES ON LIST BY POLLING DIVISION
3580-01	ST. CROIX ROAD COMMUNITY CENTRE, ST. CROIX ROAD, PRINCES TOWN.	96	35	4	135	802
3580-02	ST. CROIX ROAD COMMUNITY CENTRE, ST. CROIX ROAD, PRINCES TOWN.	175	26	0	201	
3581	ST. CROIX ROAD COMMUNITY CENTRE, ST. CROIX ROAD, PRINCES TOWN.	189	76	3	268	642
3585	FIFTH COMPANY BAPTIST SCHOOL, MORUGA ROAD, INDIAN WALK VILLAGE, MORUGA.	108	106	4	218	543
3590-01	INDIAN WALK DEATH B.F.S. HALL, MORUGA ROAD, INDIAN WALK VILLAGE.	68	138	1	207	1,057
3590-02	INDIAN WALK DEATH B.F.S. HALL, MORUGA ROAD, INDIAN WALK VILLAGE.	66	155	3	224	
* 3595-01	PRINCES TOWN JUNIOR SEC. SCHOOL, OFF NAPARIMA-MAYARO ROAD, ST. JULIEN VILLAGE, PRINCES TOWN.	142	74	0	216	974
3595-02	PRINCES TOWN JUNIOR SEC. SCHOOL, OFF NAPARIMA-MAYARO ROAD, ST. JULIEN VILLAGE, PRINCES TOWN.	186	58	2	246	
	TOTALS CARRIED FORWARD	1,030	668	17	1,715	4,018

* - Polling Station where the ballots of Special Electors were intermixed (Rule 93, of the Election (Amendment) Rules, 1986).

**ELECTIONS TO THE COUNCIL OF THE PRINCES TOWN CORPORATION, 1999
ELECTORAL DISTRICT OF LENGUA/ST. JULIEN**

POLLING DIVISION	POLLING STATION	VOTES CAST FOR EACH CANDIDATE		REJECTED BALLOTS	VOTES CAST	ELECTORAL LIST
NUMBER	ADDRESS	ORIE, TARA U.N.C.	QUASHIE, MARION P.N.M.	NUMBER AT EACH POLLING STATION	NUMBER AT EACH POLLING STATION	NUMBER OF NAMES ON LIST BY POLLING DIVISION
	TOTALS BROUGHT FORWARD	1,030	668	17	1,715	4,018
3600-01	PRINCES TOWN JUNIOR SEC. SCHOOL, OFF NAPARIMA-MAYARO ROAD, ST. JULIEN VILLAGE, PRINCES TOWN.	124	38	0	162	791
3600-02	PRINCES TOWN JUNIOR SEC. SCHOOL, OFF NAPARIMA-MAYARO ROAD, ST. JULIEN VILLAGE, PRINCES TOWN.	179	29	1	209	
3610	ST. JULIEN PRESBYTERIAN SCHOOL, ST. JULIEN ROAD, NEW GRANT.	270	46	3	319	755
3615	ST. MICHAEL'S A.C. SCHOOL, NAPARIMA-MAYARO ROAD, CRAIGNISH, PRINCES TOWN.	221	42	5	268	580
3655-01	ST. MICHAEL'S A.C. SCHOOL, NAPARIMA-MAYARO ROAD, CRAIGNISH, PRINCES TOWN.	199	63	8	270	1,512
3655-02	ST. MICHAEL'S A.C. SCHOOL, NAPARIMA-MAYARO ROAD, CRAIGNISH, PRINCES TOWN.	295	78	4	377	
	TOTALS	2,318	964	38	3,320	7,656

I hereby certify that the foregoing is a Statement of the Poll showing the number of votes cast for each Candidate, and do on this 13th day of July, 1999
declare TARA ORIE elected.

JOE SIRJU
Returning Officer
Electoral District of LENGUA/ST. JULIEN

ELECTIONS TO THE COUNCIL OF THE PRINCES TOWN CORPORATION, 1999
ELECTORAL DISTRICT OF FIFTH COMPANY

POLLING DIVISION	POLLING STATION	VOTES CAST FOR EACH CANDIDATE			REJECTED BALLOTS	VOTES CAST	ELECTORAL LIST
NUMBER	ADDRESS	DOOKIE, BALRAM IND.	HARRIS, LEBEN P.N.M.	KHAN, NELA U.N.C.	NUMBER AT EACH POLLING STATION	NUMBER AT EACH POLLING STATION	NUMBER OF NAMES ON LIST BY POLLING DIVISION
3495-01	ST. MARY'S GOVERNMENT SCHOOL, MORUGA ROAD, ST. MARY'S VILLAGE.	3	63	95	3	164	888
3495-02	ST. MARY'S GOVERNMENT SCHOOL, MORUGA ROAD, ST. MARY'S VILLAGE.	2	64	113	2	181	
* 3545-01	FIFTH COMPANY BAPTIST SCHOOL, MORUGA ROAD, INDIAN WALK VILLAGE, MORUGA.	0	217	33	1	251	1,037
3545-02	FIFTH COMPANY BAPTIST SCHOOL, MORUGA ROAD, INDIAN WALK VILLAGE, MORUGA.	2	191	32	3	228	
3550-01	COWEN HAMILTON SECONDARY SCHOOL, MORUGA ROAD, FIFTH COMPANY VILLAGE, MORUGA.	7	103	50	1	161	907
3550-02	COWEN HAMILTON SECONDARY SCHOOL, MORUGA ROAD, FIFTH COMPANY VILLAGE, MORUGA.	2	117	62	6	187	
3555-01	CUNJAL GOVERNMENT PRIMARY SCHOOL, CUNJAL ROAD, BARRACKPORE.	6	35	110	2	153	787
3555-02	CUNJAL GOVERNMENT PRIMARY SCHOOL, CUNJAL ROAD, BARRACKPORE.	4	55	100	2	161	
	TOTALS CARRIED FORWARD	26	845	595	20	1,486	3,619

* - Polling Station where the ballots of Special Electors were intermixed (Rule 93, of the Election (Amendment) Rules, 1986).

ELECTIONS TO THE COUNCIL OF THE PRINCES TOWN CORPORATION, 1999
ELECTORAL DISTRICT OF FIFTH COMPANY

POLLING DIVISION	POLLING STATION	VOTES CAST FOR EACH CANDIDATE			REJECTED BALLOTS	VOTES CAST	ELECTORAL LIST
NUMBER	ADDRESS	DOOKIE, BALRAM IND.	HARRIS, LEBEN P.N.M.	KHAN, NELA U.N.C.	NUMBER AT EACH POLLING STATION	NUMBER AT EACH POLLING STATION	NUMBER OF NAMES ON LIST BY POLLING DIVISION
	TOTALS BROUGHT FORWARD	26	845	595	20	1,486	3,619
3560-01	ROCHARD DOUGLAS PRESBYTERIAN SCH., ROCHARD DOUGLAS ROAD, BARRACKPORE.	17	9	203	0	229	1,236
3560-02	ROCHARD DOUGLAS PRESBYTERIAN SCH., ROCHARD DOUGLAS ROAD, BARRACKPORE.	15	11	298	2	326	
3565-01	BARRACKPORE A.S.J.A. MUSLIM SCHOOL, REES ROAD, BARRACKPORE.	62	7	243	2	314	1,104
3565-02	BARRACKPORE A.S.J.A. MUSLIM SCHOOL, REES ROAD, BARRACKPORE.	39	4	173	2	218	
3570-01	BARRACKPORE A.P.S. VEDIC SCHOOL, KANSAMMY TRACE, BARRACKPORE.	52	9	140	2	203	1,161
3570-02	BARRACKPORE A.P.S. VEDIC SCHOOL, KANSAMMY TRACE, BARRACKPORE.	87	11	124	1	223	
3575	LENGUA PRESBYTERIAN SCHOOL, PAPOURIE ROAD, LENGUA.	32	8	144	8	192	542
	TOTALS	330	904	1,920	37	3,191	7,662

I hereby certify that the foregoing is a Statement of the Poll showing the number of votes cast for each Candidate, and do on this 13th day of July, 1999
 declare NELA KHAN elected.

JOE SIRJU
 Returning Officer
 Electoral District of FIFTH COMPANY

Appendix I

ELECTIONS TO THE COUNCIL OF THE PRINCES TOWN CORPORATION, 1999
ELECTORAL DISTRICT OF MORUGA

POLLING DIVISION	POLLING STATION	VOTES CAST FOR EACH CANDIDATE		REJECTED BALLOTS	VOTES CAST	ELECTORAL LIST
NUMBER	ADDRESS	LEE-SING, GODFREY P.N.M.	PAUL, FRANCIS U.N.C.	NUMBER AT EACH POLLING STATION	NUMBER AT EACH POLLING STATION	NUMBER OF NAMES ON LIST BY POLLING DIVISION
* 3435	ROCK RIVER R.C. SCHOOL, MORUGA ROAD, ROCK RIVER VILLAGE.	168	108	11	287	618
3440	ST. AUGUSTINE R.C. SCHOOL, MORUGA ROAD, BASSETERRE.	282	53	6	341	682
3445	ST. AUGUSTINE R.C. SCHOOL, MORUGA ROAD, BASSETERRE.	100	70	4	174	343
3450-01	HOLY TRINITY A.C. SCHOOL, GRAN CHEMIN, MORUGA.	106	74	1	181	807
3450-02	HOLY TRINITY A.C. SCHOOL, GRAN CHEMIN, MORUGA.	95	92	1	188	
3455	LA LUNE R.C. SCHOOL, LA LUNE VILLAGE, MORUGA.	154	52	2	208	438
3460	MARAC BAPTIST SCHOOL, MARAC VILLAGE, MORUGA.	263	24	3	290	563
3465	MORUGA COMPOSITE SCHOOL, TOM PIERRE TRACE, BASSETERRE, MORUGA.	117	42	0	159	368
	TOTALS CARRIED FORWARD	1,285	515	28	1,828	3,819

* - Polling Station where the ballots of Special Electors were intermixed (Rule 93, of the Election (Amendment) Rules, 1986).

**ELECTIONS TO THE COUNCIL OF THE PRINCES TOWN CORPORATION, 1999
ELECTORAL DISTRICT OF MORUGA**

POLLING DIVISION	POLLING STATION	VOTES CAST FOR EACH CANDIDATE		REJECTED BALLOTS	VOTES CAST	ELECTORAL LIST
NUMBER	ADDRESS	LEE-SING, GODFREY P.N.M.	PAUL, FRANCIS U.N.C.	NUMBER AT EACH POLLING STATION	NUMBER AT EACH POLLING STATION	NUMBER OF NAMES ON LIST BY POLLING DIVISION
	TOTALS BROUGHT FORWARD	1,285	515	28	1,828	3,819
3470	MORUGA COMPOSITE SCHOOL, TOM PIERRE TRACE, BASSETTERRE, MORUGA.	185	33	0	218	449
3475	PENAL ROCK ROAD R.C. SCHOOL, 8 MM, PENAL ROCK ROAD, PENAL.	54	65	2	121	238
3480-01	KANHAI PRESBYTERIAN SCHOOL, KANHAI SOUTH TRACE, BARRACKPORE.	5	404	5	414	1,370
3480-02	KANHAI PRESBYTERIAN SCHOOL, KANHAI SOUTH TRACE, BARRACKPORE.	9	419	5	433	
3485	ROCHARD DOUGLAS PRESBYTERIAN SCH., ROCHARD DOUGLAS ROAD, BARRACKPORE.	24	307	2	333	656
3490	ST. MARY'S GOVERNMENT SCHOOL, MORUGA ROAD, ST. MARY'S VILLAGE.	109	122	5	236	636
	TOTALS	1,671	1,865	47	3,583	7,168

I hereby certify that the foregoing is a Statement of the Poll showing the number of votes cast for each Candidate, and do on this 13th day of July, 1999
declare FRANCIS PAUL elected.

JOE SIRJU
Returning Officer
Electoral District of MORUGA

Appendix I

ELECTIONS TO THE COUNCIL OF THE SIPARIA CORPORATION, 1999
ELECTORAL DISTRICT OF AVOCAT/SAN FRANCIQUE NORTH

POLLING DIVISION	POLLING STATION	VOTES CAST FOR EACH CANDIDATE		REJECTED BALLOTS	VOTES CAST	ELECTORAL LIST
NUMBER	ADDRESS	COOLMAN, SOOGRIM U.N.C.	MATHISON, DENEZIA P.N.M.	NUMBER AT EACH POLLING STATION	NUMBER AT EACH POLLING STATION	NUMBER OF NAMES ON LIST BY POLLING DIVISION
4200-01	AVOCAT VEDIC SCHOOL, SIPARIA OLD ROAD, SIPARIA.	210	33	1	244	1,014
4200-02	AVOCAT VEDIC SCHOOL, SIPARIA OLD ROAD, SIPARIA.	281	17	0	298	
4205	SAN FRANCIQUE PRESBYTERIAN SCHOOL, LA FORTUNE PLUCK ROAD, TIMITAL.	172	6	0	178	485
4210-01	SAN FRANCIQUE PRESBYTERIAN SCHOOL, LA FORTUNE PLUCK ROAD, TIMITAL.	225	2	4	231	1,056
4210-02	SAN FRANCIQUE PRESBYTERIAN SCHOOL, LA FORTUNE PLUCK ROAD, TIMITAL.	215	5	6	226	
4340-01	TULSA TRACE HINDU SCHOOL, TULSA BRANCH TRACE, SAN FRANCIQUE, PENAL.	182	1	3	186	894
4340-02	TULSA TRACE HINDU SCHOOL, TULSA BRANCH TRACE, SAN FRANCIQUE, PENAL.	176	5	3	184	
* 4385-01	SIPARIA ROAD PRESBYTERIAN SCHOOL, SIPARIA ROAD, SIPARIA.	158	60	5	223	1,140
	TOTALS CARRIED FORWARD	1,619	129	22	1,770	4,589

* - Polling Station where the ballots of Special Electors were intermixed (Rule 93, of the Election (Amendment) Rules, 1986).

ELECTIONS TO THE COUNCIL OF THE SIPARIA CORPORATION, 1999
ELECTORAL DISTRICT OF AVOCAT/SAN FRANCIQUE NORTH

POLLING DIVISION	POLLING STATION	VOTES CAST FOR EACH CANDIDATE		REJECTED BALLOTS	VOTES CAST	ELECTORAL LIST
NUMBER	ADDRESS	COOLMAN, SOOGRIM U.N.C.	MATHISON, DENEZIA P.N.M.	NUMBER AT EACH POLLING STATION	NUMBER AT EACH POLLING STATION	NUMBER OF NAMES ON LIST BY POLLING DIVISION
	TOTALS BROUGHT FORWARD	1,619	129	22	1,770	4,589
4385-02	SIPARIA ROAD PRESBYTERIAN SCHOOL, SIPARIA ROAD, SIPARIA.	255	42	4	301	
4390-01	AVOCAT VEDIC SCHOOL, SIPARIA OLD ROAD, SIPARIA.	235	2	1	238	906
4390-02	AVOCAT VEDIC SCHOOL, SIPARIA OLD ROAD, SIPARIA.	248	1	1	250	
4395-01	SOUTH OROPOUCHE R.C. SCHOOL, SOUTH OROPOUCHE.	85	113	3	201	867
4395-02	SOUTH OROPOUCHE R.C. SCHOOL, SOUTH OROPOUCHE.	116	105	3	224	
4400-01	SOUTH OROPOUCHE GOV'T SCH. (ANNEXE BL SOUTH OROPOUCHE.	147	111	2	260	1,926
4400-02	SOUTH OROPOUCHE GOV'T SCH. (ANNEXE BL SOUTH OROPOUCHE.	161	115	3	279	
4400-03	SOUTH OROPOUCHE GOV'T SCH. (ANNEXE BL SOUTH OROPOUCHE.	246	104	3	353	
	TOTALS	3,112	722	42	3,876	8,288

I hereby certify that the foregoing is a Statement of the Poll showing the number of votes cast for each Candidate, and do on this 13th day of July, 1999
 declare **SOOGRIM COOLMAN** elected.

RALPH RAMDASS
 Returning Officer
 Electoral District of **AVOCAT/SAN FRANCIQUE NORTH**

Appendix I

ELECTIONS TO THE COUNCIL OF THE SIPARIA CORPORATION, 1999
ELECTORAL DISTRICT OF SIPARIA EAST/SAN FRANCIQUE SOUTH

POLLING DIVISION	POLLING STATION	VOTES CAST FOR EACH CANDIDATE		REJECTED BALLOTS	VOTES CAST	ELECTORAL LIST
NUMBER	ADDRESS	RAMKISSOON, HARRIPERSAD P.N.M.	SAHADEO, PREMCHAND U.N.C.	NUMBER AT EACH POLLING STATION	NUMBER AT EACH POLLING STATION	NUMBER OF NAMES ON LIST BY POLLING DIVISION
4346	SAN FRANCIQUE HINDU SCHOOL, SAN FRANCIQUE MAIN ROAD, SAN FRANCIQUE.	14	368	3	385	617
4351	ST. CHRISTOPHER A.C. SCHOOL, HIGH STREET, SIPARIA.	93	156	1	250	649
4360-01	ST. CHRISTOPHER A.C. SCHOOL, HIGH STREET, SIPARIA.	143	96	3	242	1,205
4360-02	ST. CHRISTOPHER A.C. SCHOOL, HIGH STREET, SIPARIA.	135	155	3	293	
4365	ST. CHRISTOPHER A.C. SCHOOL, HIGH STREET, SIPARIA.	60	154	0	214	589
4370-01	SIPARIA UNION PRESBYTERIAN SCHOOL, LALLA STREET, SIPARIA.	169	61	2	232	940
4370-02	SIPARIA UNION PRESBYTERIAN SCHOOL, LALLA STREET, SIPARIA.	106	101	1	208	
	TOTALS CARRIED FORWARD	720	1,091	13	1,824	4,000

ELECTIONS TO THE COUNCIL OF THE SIPARIA CORPORATION, 1999
ELECTORAL DISTRICT OF SIPARIA EAST/SAN FRANCISQUE SOUTH

POLLING DIVISION	POLLING STATION	VOTES CAST FOR EACH CANDIDATE		REJECTED BALLOTS	VOTES CAST	ELECTORAL LIST
NUMBER	ADDRESS	RAMKISSOON, HARRIPERSAD P.N.M.	SAHADEO, PREMCHAND U.N.C.	NUMBER AT EACH POLLING STATION	NUMBER AT EACH POLLING STATION	NUMBER OF NAMES ON LIST BY POLLING DIVISION
	TOTALS BROUGHT FORWARD	720	1,091	13	1,824	4,000
* 4375-01	SIPARIA UNION PRESBYTERIAN SCHOOL, LALLA STREET, SIPARIA.	228	88	0	316	873
4375-02	SIPARIA UNION PRESBYTERIAN SCHOOL, LALLA STREET, SIPARIA.	128	70	0	198	
4380	ST. MARTIN'S R.C. PARISH HALL, THICK VILLAGE, SIPARIA ROAD.	18	201	2	221	454
4386	THICK VILLAGE COMMUNITY CENTRE, THICK VILLAGE, SIPARIA.	53	124	0	177	329
4445-01	ST. BRIGID'S GIRLS' R.C. SCHOOL, LA PASTORA STREET, SIPARIA.	177	103	0	280	1,109
4445-02	ST. BRIGID'S GIRLS' R.C. SCHOOL, LA PASTORA STREET, SIPARIA.	143	124	0	267	
4446	ST. BRIGID'S GIRLS' R.C. SCHOOL, LA PASTORA STREET, SIPARIA.	130	43	0	173	374
	TOTALS CARRIED FORWARD	1,597	1,844	15	3,456	7,139

* - Polling Station where the ballots of Special Electors were intermixed (Rule 93, of the Election (Amendment) Rules, 1986).

Appendix I

ELECTIONS TO THE COUNCIL OF THE SIPARIA CORPORATION, 1999
ELECTORAL DISTRICT OF SIPARIA EAST/SAN FRANCISQUE SOUTH

POLLING DIVISION	POLLING STATION	VOTES CAST FOR EACH CANDIDATE		REJECTED BALLOTS	VOTES CAST	ELECTORAL LIST
NUMBER	ADDRESS	RAMKISSOON, HARRIPERSAD P.N.M.	SAHADEO, PREMCHAND U.N.C.	NUMBER AT EACH POLLING STATION	NUMBER AT EACH POLLING STATION	NUMBER OF NAMES ON LIST BY POLLING DIVISION
	TOTALS BROUGHT FORWARD	1,597	1,844	15	3,456	7,139
4450-01	ST. BRIGID'S GIRLS' R.C. SCHOOL, LA PASTORA STREET, SIPARIA.	144	32	0	176	876
4450-02	ST. BRIGID'S GIRLS' R.C. SCHOOL, LA PASTORA STREET, SIPARIA.	164	27	2	193	
4455	SIPARIA BOYS' R.C. SCHOOL, MARY STREET, SIPARIA.	109	53	0	162	345
4460	SIPARIA BOYS' R.C. SCHOOL, MARY STREET, SIPARIA.	84	47	2	133	338
	TOTALS	2,098	2,003	19	4,120	8,698

I hereby certify that the foregoing is a Statement of the Poll showing the number of votes cast for each Candidate, and do on this 13th day of July, 1999
declare HARRIPERSAD RAMKISSOON elected.

RALPH RAMDASS
Returning Officer
Electoral District of SIPARIA EAST/SAN FRANCISQUE SOUTH

ELECTIONS TO THE COUNCIL OF THE SIPARIA CORPORATION, 1999
ELECTORAL DISTRICT OF APEX/FYZABAD

POLLING DIVISION	POLLING STATION	VOTES CAST FOR EACH CANDIDATE		REJECTED BALLOTS	VOTES CAST	ELECTORAL LIST
NUMBER	ADDRESS	BOBB, FRANK U.N.C.	SANDERSON, ARTHUR P.N.M.	NUMBER AT EACH POLLING STATION	NUMBER AT EACH POLLING STATION	NUMBER OF NAMES ON LIST BY POLLING DIVISION
4420	AVOCAT VEDIC SCHOOL, SIPARIA OLD ROAD, SIPARIA.	220	136	3	359	631
4425-01	FYZABAD PRESBYTERIAN SCHOOL, LUM TACK HILL, FYZABAD.	70	208	2	280	1,023
4425-02	FYZABAD PRESBYTERIAN SCHOOL, LUM TACK HILL, FYZABAD.	71	186	1	258	
4430	FYZABAD PRESBYTERIAN SCHOOL, LUM TACK HILL, FYZABAD.	235	119	2	356	585
4435	KABIR PANTH HINDU SCHOOL, SIPARIA ROAD, SIPARIA.	252	187	4	443	776
* 4490	FYZABAD PRESBYTERIAN SCHOOL, LUM TACK HILL, FYZABAD.	83	102	1	186	199
	TOTALS CARRIED FORWARD	931	938	13	1,882	3,214

* - Polling Station where the ballots of Special Electors were intermixed (Rule 93, of the Election (Amendment) Rules, 1986).

ELECTIONS TO THE COUNCIL OF THE SIPARIA CORPORATION, 1999
ELECTORAL DISTRICT OF APEX/FYZABAD

POLLING DIVISION	POLLING STATION	VOTES CAST FOR EACH CANDIDATE		REJECTED BALLOTS	VOTES CAST	ELECTORAL LIST
NUMBER	ADDRESS	BOBB, FRANK U.N.C.	SANDERSON, ARTHUR P.N.M.	NUMBER AT EACH POLLING STATION	NUMBER AT EACH POLLING STATION	NUMBER OF NAMES ON LIST BY POLLING DIVISION
	TOTALS BROUGHT FORWARD	931	938	13	1,882	3,214
4495-01	FYZABAD PRESBYTERIAN SCHOOL, LUM TACK HILL, FYZABAD.	37	201	3	241	874
4495-02	FYZABAD PRESBYTERIAN SCHOOL, LUM TACK HILL, FYZABAD.	88	170	0	258	
4500	FYZABAD GOVERNMENT SCHOOL, PEPPER VILLAGE, FYZABAD.	189	175	6	370	659
4505-01	FYZABAD GOVERNMENT SCHOOL, PEPPER VILLAGE, FYZABAD.	195	53	3	251	1,080
4505-02	FYZABAD GOVERNMENT SCHOOL, PEPPER VILLAGE, FYZABAD.	259	64	4	327	
4510-01	FYZABAD ANGLICAN SECONDARY SCH., CREST CAMP, FYZABAD.	111	160	3	274	948
4510-02	FYZABAD ANGLICAN SECONDARY SCH., CREST CAMP, FYZABAD.	123	119	2	244	
	TOTALS CARRIED FORWARD	1,933	1,880	34	3,847	6,775

**ELECTIONS TO THE COUNCIL OF THE SIPARIA CORPORATION, 1999
ELECTORAL DISTRICT OF APEX/FYZABAD**

POLLING DIVISION	POLLING STATION	VOTES CAST FOR EACH CANDIDATE		REJECTED BALLOTS	VOTES CAST	ELECTORAL LIST
NUMBER	ADDRESS	BOBB, FRANK U.N.C.	SANDERSON, ARTHUR P.N.M.	NUMBER AT EACH POLLING STATION	NUMBER AT EACH POLLING STATION	NUMBER OF NAMES ON LIST BY POLLING DIVISION
	TOTALS BROUGHT FORWARD	1,933	1,880	34	3,847	6,775
4515	FYZABAD ANGLICAN SECONDARY SCH., CREST CAMP, FYZABAD.	94	65	0	159	315
4520	FOREST RESERVE A.C. SCHOOL, FOREST RESERVE MAIN ROAD, FOREST RESERVE.	142	75	2	219	379
4525	FOREST RESERVE A.C. SCHOOL, FOREST RESERVE MAIN ROAD, FOREST RESERVE.					
	TOTALS	2,169	2,020	36	4,225	7,469

I hereby certify that the foregoing is a Statement of the Poll showing the number of votes cast for each Candidate, and do on this 13th day of July, 1999
declare FRANK BOBB elected.

KENNY BULLOCK
Returning Officer
Electoral District of APEX/FYZABAD

Appendix 1

ELECTIONS TO THE COUNCIL OF THE SIPARIA CORPORATION, 1999
ELECTORAL DISTRICT OF SIPARIA WEST

POLLING DIVISION	POLLING STATION	VOTES CAST FOR EACH CANDIDATE		REJECTED BALLOTS	VOTES CAST	ELECTORAL LIST
NUMBER	ADDRESS	BALLIRAM, ROOPCHAND P.N.M.	PHILLIP, JUDY U.N.C.	NUMBER AT EACH POLLING STATION	NUMBER AT EACH POLLING STATION	NUMBER OF NAMES ON LIST BY POLLING DIVISION
4440-01	KABIR PANTH HINDU SCHOOL, SIPARIA ROAD, SIPARIA.	115	199	2	316	1,115
4440-02	KABIR PANTH HINDU SCHOOL, SIPARIA ROAD, SIPARIA.	59	275	0	334	
4465-01	ST. BRIGID'S GIRLS' R.C. SCHOOL, LA PASTORA STREET, SIPARIA.	195	33	3	231	1,050
4465-02	ST. BRIGID'S GIRLS' R.C. SCHOOL, LA PASTORA STREET, SIPARIA.	191	67	0	258	
4470-01	ERIN ROAD PRESBYTERIAN SCHOOL, SIPARIA-ERIN ROAD, QUARRY VILLAGE.	131	69	3	203	872
4470-02	ERIN ROAD PRESBYTERIAN SCHOOL, SIPARIA-ERIN ROAD, QUARRY VILLAGE.	60	132	1	193	
* 4471	ERIN ROAD PRESBYTERIAN SCHOOL, SIPARIA-ERIN ROAD, QUARRY VILLAGE.	177	153	0	330	443
4475	ERIN ROAD PRESBYTERIAN SCHOOL, SIPARIA-ERIN ROAD, QUARRY VILLAGE.	127	205	2	334	605
	TOTALS CARRIED FORWARD	1,055	1,133	11	2,199	4,085

* - Polling Station where the ballots of Special Electors were intermixed (Rule 93, of the Election (Amendment) Rules, 1986).

ELECTIONS TO THE COUNCIL OF THE SIPARIA CORPORATION, 1999
ELECTORAL DISTRICT OF SIPARIA WEST

POLLING DIVISION	POLLING STATION	VOTES CAST FOR EACH CANDIDATE		REJECTED BALLOTS	VOTES CAST	ELECTORAL LIST
NUMBER	ADDRESS	BALLIRAM, ROOPCHAND P.N.M.	PHILLIP, JUDY U.N.C.	NUMBER AT EACH POLLING STATION	NUMBER AT EACH POLLING STATION	NUMBER OF NAMES ON LIST BY POLLING DIVISION
	TOTALS BROUGHT FORWARD	1,055	1,133	11	2,199	4,085
4480-01	SIPARIA SENIOR COMPREHENSIVE SCH., LA BREA TRACE, SIPARIA.	151	132	0	283	1,078
4480-02	SIPARIA SENIOR COMPREHENSIVE SCH., LA BREA TRACE, SIPARIA.	60	249	2	311	
4485	FYZABAD ANGLICAN SECONDARY SCH., CREST CAMP, FYZABAD.	174	129	3	306	613
4540	SANTA FLORA GOVERNMENT SCHOOL, SCHOOL ROAD, SANTA FLORA.	190	43	2	235	513
4541-01	SANTA FLORA GOVERNMENT SCHOOL, SCHOOL ROAD, SANTA FLORA.	193	70	0	263	1,123
4541-02	SANTA FLORA GOVERNMENT SCHOOL, SCHOOL ROAD, SANTA FLORA.	178	102	6	286	
4550	PALO SECO COMMUNITY CENTRE, SAN FERNANDO-SIPARIA-ERIN ROAD, PALO SECO.	199	95	5	299	693
	TOTALS	2,200	1,953	29	4,182	8,105

I hereby certify that the foregoing is a Statement of the Poll showing the number of votes cast for each Candidate, and do on this 13th day of July, 1999
 declare ROOPCHAND BALLIRAM elected.

KENNY BULLOCK
 Returning Officer
 Electoral District of SIPARIA WEST

Appendix I

ELECTIONS TO THE COUNCIL OF THE SIPARIA CORPORATION, 1999
ELECTORAL DISTRICT OF OTAHEITE/ROUSILLAC

POLLING DIVISION	POLLING STATION	VOTES CAST FOR EACH CANDIDATE		REJECTED BALLOTS	VOTES CAST	ELECTORAL LIST
NUMBER	ADDRESS	BAJNATHSINGH, MOHAN U.N.C.	SMART, ANNABELLA P.N.M.	NUMBER AT EACH POLLING STATION	NUMBER AT EACH POLLING STATION	NUMBER OF NAMES ON LIST BY POLLING DIVISION
* 4405-01	SOUTH OROPOUCHE R.C. SCHOOL, SOUTH OROPOUCHE.	197	167	1	365	2,198
4405-02	SOUTH OROPOUCHE R.C. SCHOOL, SOUTH OROPOUCHE.	260	97	10	367	
4405-03	SOUTH OROPOUCHE R.C. SCHOOL, SOUTH OROPOUCHE.	209	105	0	314	
4410	AVOCAT VEDIC SCHOOL, SIPARIA OLD ROAD, SIPARIA.	158	112	0	270	644
4415	FYZABAD GOVERNMENT SCHOOL, PEPPER VILLAGE, FYZABAD.	135	77	0	212	473
4605	ROUSILLAC HINDU SCHOOL, GRANTS TRACE, ROUSILLAC.	435	19	11	465	720
4610-01	ROUSILLAC HINDU SCHOOL, GRANTS TRACE, ROUSILLAC.	249	111	0	360	1,506
	TOTALS CARRIED FORWARD	1,643	688	22	2,353	5,541

* - Polling Station where the ballots of Special Electors were intermixed (Rule 93, of the Election (Amendment) Rules, 1986).

**ELECTIONS TO THE COUNCIL OF THE SIPARIA CORPORATION, 1999
ELECTORAL DISTRICT OF OTAHEITE/ROUSILLAC**

POLLING DIVISION	POLLING STATION	VOTES CAST FOR EACH CANDIDATE		REJECTED BALLOTS	VOTES CAST	ELECTORAL LIST
NUMBER	ADDRESS	BAJNATHSINGH, MOHAN U.N.C.	SMART, ANNABELLA P.N.M.	NUMBER AT EACH POLLING STATION	NUMBER AT EACH POLLING STATION	NUMBER OF NAMES ON LIST BY POLLING DIVISION
	TOTALS BROUGHT FORWARD	1,643	688	22	2,353	5,541
4610-02	ROUSILLAC HINDU SCHOOL, GRANTS TRACE, ROUSILLAC.	334	80	3	417	
4615-01	ROUSILLAC PRESBYTERIAN SCHOOL, SOUTHERN MAIN ROAD, ROUSILLAC.	208	34	1	243	851
4615-02	ROUSILLAC PRESBYTERIAN SCHOOL, SOUTHERN MAIN ROAD, ROUSILLAC.	200	17	1	218	
4631-01	LA BREA COMMUNITY CENTRE, POINT SABLE ROAD, LA BREA.	90	161	0	251	1,270
4631-02	LA BREA COMMUNITY CENTRE, POINT SABLE ROAD, LA BREA.	105	160	0	265	
	TOTALS	2,580	1,140	27	3,747	7,662

I hereby certify that the foregoing is a Statement of the Poll showing the number of votes cast for each Candidate, and do on this 13th day of July, 1999
declare **MOHAN BAJNATHSINGH** elected.

SHAHEED MOHAMMED
Returning Officer
Electoral District of OTAHEITE/ROUSILLAC

Appendix I

ELECTIONS TO THE COUNCIL OF THE SIPARIA CORPORATION, 1999
ELECTORAL DISTRICT OF BRIGHTON/VESSIGNY

POLLING DIVISION	POLLING STATION	VOTES CAST FOR EACH CANDIDATE		REJECTED BALLOTS	VOTES CAST	ELECTORAL LIST
NUMBER	ADDRESS	GRIFFITH, MICHAEL U.N.C.	PHILLIP, ALVIN P.N.M.	NUMBER AT EACH POLLING STATION	NUMBER AT EACH POLLING STATION	NUMBER OF NAMES ON LIST BY POLLING DIVISION
4620	SOBO COMMUNITY CENTRE, SOBO VILLAGE, LA BREA.	209	106	10	325	752
4625	VESSIGNY SECONDARY SCHOOL, SOUTHERN MAIN ROAD, VESSIGNY VILLAGE.	37	232	1	270	708
* 4630	LA BREA COMMUNITY CENTRE, POINT SABLE ROAD, LA BREA.	46	249	1	296	520
4632	BRIGHTON A.C. SCHOOL, SOUTHERN MAIN ROAD, LA BREA.	102	213	2	317	775
4635	LA BREA COMMUNITY CENTRE, POINT SABLE ROAD, LA BREA.	6	56	2	64	127
4640	BRIGHTON A.C. SCHOOL, SOUTHERN MAIN ROAD, LA BREA.	42	250	3	295	651
	TOTALS CARRIED FORWARD	442	1,106	19	1,567	3,533

* - Polling Station where the ballots of Special Electors were Intermixed (Rule 93, of the Election (Amendment) Rules, 1986).

ELECTIONS TO THE COUNCIL OF THE SIPARIA CORPORATION, 1999
ELECTORAL DISTRICT OF BRIGHTON/VESSIGNY

POLLING DIVISION	POLLING STATION	VOTES CAST FOR EACH CANDIDATE		REJECTED BALLOTS	VOTES CAST	ELECTORAL LIST
NUMBER	ADDRESS	GRIFFITH, MICHAEL U.N.C.	PHILLIP, ALVIN P.N.M.	NUMBER AT EACH POLLING STATION	NUMBER AT EACH POLLING STATION	NUMBER OF NAMES ON LIST BY POLLING DIVISION
	TOTALS BROUGHT FORWARD	442	1,106	19	1,567	3,533
4645	LA BREA R.C. SCHOOL, RAIL ROAD AVENUE, LA BREA.	24	89	0	113	309
4650	LA BREA R.C. SCHOOL, RAIL ROAD AVENUE, LA BREA.	13	73	1	87	186
4655	LA BREA R.C. SCHOOL, RAIL ROAD AVENUE, LA BREA.	30	190	1	221	554
4660	LA BREA R.C. SCHOOL, RAIL ROAD AVENUE, LA BREA.	17	81	1	99	268
4665	VESSIGNY SECONDARY SCHOOL, SOUTHERN MAIN ROAD, VESSIGNY VILLAGE.	99	228	2	329	779
4670	VANCE RIVER R.C. SCHOOL, KERN STREET, VANCE RIVER.	47	162	1	210	617
4675	VANCE RIVER R.C. SCHOOL, KERN STREET, VANCE RIVER.	0	12	0	12	36
	TOTALS CARRIED FORWARD	672	1,941	25	2,638	6,282

**ELECTIONS TO THE COUNCIL OF THE SIPARIA CORPORATION, 1999
ELECTORAL DISTRICT OF BRIGHTON/VESSIGNY**

POLLING DIVISION	POLLING STATION	VOTES CAST FOR EACH CANDIDATE		REJECTED BALLOTS	VOTES CAST	ELECTORAL LIST
NUMBER	ADDRESS	GRIFFITH, MICHAEL U.N.C.	PHILLIP, ALVIN P.N.M.	NUMBER AT EACH POLLING STATION	NUMBER AT EACH POLLING STATION	NUMBER OF NAMES ON LIST BY POLLING DIVISION
	TOTALS BROUGHT FORWARD	672	1,941	25	2,638	6,282
4677	VANCE RIVER R.C. SCHOOL, KERN STREET, VANCE RIVER.	9	29	0	38	99
4680	GUAPO GOVERNMENT SCHOOL, SOUTHERN MAIN ROAD, GUAPO.	25	248	2	275	605
4685	GUAPO COMMUNITY CENTRE, SOUTHERN MAIN ROAD, GONZALES VILLAGE, GUAPO.	17	235	3	255	655
4690	GUAPO COMMUNITY CENTRE, SOUTHERN MAIN ROAD, GONZALES VILLAGE, GUAPO.	11	126	4	141	376
	TOTALS	734	2,579	34	3,347	8,017

I hereby certify that the foregoing is a Statement of the Poll showing the number of votes cast for each Candidate, and do on this 13th day of July, 1999 declare ALVIN PHILLIP elected.

SHAHEED MOHAMMED
Returning Officer
Electoral District of BRIGHTON/VESSIGNY

ELECTIONS TO THE COUNCIL OF THE SIPARIA CORPORATION, 1999
ELECTORAL DISTRICT OF CEDROS

POLLING DIVISION	POLLING STATION	VOTES CAST FOR EACH CANDIDATE			REJECTED BALLOTS	VOTES CAST	ELECTORAL LIST
NUMBER	ADDRESS	BHARAT, DAVE IND.	JAMES, DAPHNEE P.N.M.	TEELUCKSINGH, SAMNARINE U.N.C.	NUMBER AT EACH POLLING STATION	NUMBER AT EACH POLLING STATION	NUMBER OF NAMES ON LIST BY POLLING DIVISION
* 4785	CAP-DE-VILLE GOVERNMENT SCHOOL, ERIN ROAD, CAP-DE-VILLE.	4	129	131	2	266	553
4790-01	CAP-DE-VILLE COMMUNITY CENTRE, ERIN ROAD, CAP-DE-VILLE.	8	160	81	5	254	1,453
4790-02	CAP-DE-VILLE COMMUNITY CENTRE, ERIN ROAD, CAP-DE-VILLE.	13	148	122	3	286	
4795	CHATHAM GOVERNMENT SCHOOL, CHATHAM ROAD, CHATHAM.	7	69	155	1	232	475
4800	CHATHAM GOVERNMENT SCHOOL, CHATHAM ROAD, CHATHAM.	1	129	112	0	242	488
4805	SOUTHERN CENTRAL A.C. SCHOOL, SOUTHERN MAIN ROAD, COROMANDEL.	20	28	272	5	325	600
4810-01	GRANVILLE R.C. SCHOOL, SYFOO TRACE, GRANVILLE.	3	14	264	4	285	1,056
4810-02	GRANVILLE R.C. SCHOOL, SYFOO TRACE, GRANVILLE.	9	14	247	0	270	
TOTALS CARRIED FORWARD		65	691	1,384	20	2,160	4,625

* - Polling Station where the ballots of Special Electors were intermixed (Rule 93, of the Election (Amendment) Rules, 1986).

Appendix I

ELECTIONS TO THE COUNCIL OF THE SIPARIA CORPORATION, 1999
ELECTORAL DISTRICT OF CEDROS

POLLING DIVISION	POLLING STATION	VOTES CAST FOR EACH CANDIDATE			REJECTED BALLOTS	VOTES CAST	ELECTORAL LIST
NUMBER	ADDRESS	BHARAT, DAVE IND.	JAMES, DAPHNEE P.N.M.	TEELUCKSINGH, SAMNARINE U.N.C.	NUMBER AT EACH POLLING STATION	NUMBER AT EACH POLLING STATION	NUMBER OF NAMES ON LIST BY POLLING DIVISION
	TOTALS BROUGHT FORWARD	65	691	1,384	20	2,160	4,625
4815	CEDROS A.C. SCHOOL, SOUTHERN MAIN ROAD, BONASSE VILLAGE.	11	177	285	1	474	817
4820	CEDROS A.C. SCHOOL, SOUTHERN MAIN ROAD, BONASSE VILLAGE.	12	50	189	0	251	428
4825	CEDROS GOVERNMENT SCHOOL, BONASSE VILLAGE, CEDROS.	15	86	231	0	332	591
4830	LOCHMABEN R.C. SCHOOL, PERSEVERANCE ROAD, FULLERTON.	77	85	140	1	303	608
4835	LOCHMABEN R.C. SCHOOL, PERSEVERANCE ROAD, FULLERTON.	44	26	55	0	125	195
4840	ICACOS HEALTH CENTRE, ICACOS MAIN ROAD, ICACOS VILLAGE.	7	120	253	1	381	607
	TOTALS	231	1,235	2,537	23	4,026	7,871

I hereby certify that the foregoing is a Statement of the Poll showing the number of votes cast for each Candidate, and do on this 13th day of July, 1999 declare SAMNARINE TEELUCKSINGH elected.

BALDATH NANDLAL
Returning Officer
Electoral District of CEDROS

ELECTIONS TO THE COUNCIL OF THE SIPARIA CORPORATION, 1999
ELECTORAL DISTRICT OF ERIN

POLLING DIVISION	POLLING STATION	VOTES CAST FOR EACH CANDIDATE		REJECTED BALLOTS	VOTES CAST	ELECTORAL LIST
NUMBER	ADDRESS	RAMBERT, ANTHONY U.N.C.	SALAZAR, PHILLIP P.N.M.	NUMBER AT EACH POLLING STATION	NUMBER AT EACH POLLING STATION	NUMBER OF NAMES ON LIST BY POLLING DIVISION
4530	FOREST RESERVE E.C. SCHOOL, FOREST RESERVE MAIN ROAD, FOREST RESERVE.	9	14	0	23	94
4535-01	SANTA FLORA E.C. SCHOOL, SIPARIA-ERIN ROAD, SANTA FLORA.	32	170	0	202	949
4535-02	SANTA FLORA E.C. SCHOOL, SIPARIA-ERIN ROAD, SANTA FLORA.	46	150	0	196	
4555-01	PALO SECO GOVERNMENT SCHOOL, SIPARIA-ERIN ROAD, PALO SECO.	26	185	1	212	1,010
4555-02	PALO SECO GOVERNMENT SCHOOL, SIPARIA-ERIN ROAD, PALO SECO.	54	134	3	191	
4560	PALO SECO GOVERNMENT SCHOOL, SIPARIA-ERIN ROAD, PALO SECO.	47	133	1	181	491
	TOTALS CARRIED FORWARD	214	786	5	1,005	2,544

Appendix I

ELECTIONS TO THE COUNCIL OF THE SIPARIA CORPORATION, 1999
ELECTORAL DISTRICT OF ERIN

POLLING DIVISION	POLLING STATION	VOTES CAST FOR EACH CANDIDATE		REJECTED BALLOTS	VOTES CAST	ELECTORAL LIST
NUMBER	ADDRESS	RAMBERT, ANTHONY U.N.C.	SALAZAR, PHILLIP P.N.M.	NUMBER AT EACH POLLING STATION	NUMBER AT EACH POLLING STATION	NUMBER OF NAMES ON LIST BY POLLING DIVISION
	TOTALS BROUGHT FORWARD	214	786	5	1,005	2,544
4565	PALO SECO GOVERNMENT SCHOOL, SIPARIA-ERIN ROAD, PALO SECO.	47	245	5	297	813
4570	PALO SECO GOVERNMENT SCHOOL, SIPARIA-ERIN ROAD, PALO SECO.	38	157	0	195	556
4575-01	RANCHO QUEMADO PRIMARY SCHOOL, RANCHO SOUTH TRACE, RANCHO QUEMADO.	92	107	2	201	1,138
4575-02	RANCHO QUEMADO PRIMARY SCHOOL, RANCHO SOUTH TRACE, RANCHO QUEMADO.	94	85	1	180	
4580	ERIN R.C. SCHOOL, SIPARIA-ERIN ROAD, ERIN.	58	113	25	196	687
4585	ERIN R.C. SCHOOL, SIPARIA-ERIN ROAD, ERIN.	40	97	2	139	419
	TOTALS CARRIED FORWARD	583	1,590	40	2,213	6,157

**ELECTIONS TO THE COUNCIL OF THE SIPARIA CORPORATION, 1999
ELECTORAL DISTRICT OF ERIN**

POLLING DIVISION	POLLING STATION	VOTES CAST FOR EACH CANDIDATE		REJECTED BALLOTS	VOTES CAST	ELECTORAL LIST
NUMBER	ADDRESS	RAMBERT, ANTHONY U.N.C.	SALAZAR, PHILLIP P.N.M.	NUMBER AT EACH POLLING STATION	NUMBER AT EACH POLLING STATION	NUMBER OF NAMES ON LIST BY POLLING DIVISION
	TOTALS BROUGHT FORWARD	583	1,590	40	2,213	6,157
* 4590	CAP-DE-VILLE GOVERNMENT SCHOOL, ERIN ROAD, CAP-DE-VILLE.	51	68	1	120	111
4595-01	SALAZAR TRACE GOVERNMENT SCHOOL, SALAZAR TRACE, POINT FORTIN.	83	108	3	194	1,046
4595-02	SALAZAR TRACE GOVERNMENT SCHOOL, SALAZAR TRACE, POINT FORTIN.	116	114	2	232	
4600	GUAPO COMMUNITY CENTRE, SOUTHERN MAIN ROAD, GONZALES VILLAGE, GUAPO.	9	81	0	90	296
	TOTALS	842	1,961	46	2,849	7,610

* - Polling Station where the ballots of Special Electors were intermixed (Rule 93, of the Election (Amendment) Rules, 1986).

I hereby certify that the foregoing is a Statement of the Poll showing the number of votes cast for each Candidate, and do on this 13th day of July, 1999
declare PHILLIP SALAZAR elected.

BALDATH NANDLAL
Returning Officer
Electoral District of ERIN

LOCAL GOVERNMENT ELECTIONS, 1999
SUMMARY OF APPENDIX 1

ELECTORAL DISTRICT	ELECTORAL LIST	VALID VOTES POLLED	REJECTED BALLOTS	TOTAL BALLOTS CAST	CANDIDATES DECLARED ELECTED AND THEIR PARTY AFFILIATION
MUNICIPAL CORPORATION OF PORT OF SPAIN					
ST. JAMES WEST	3,502	1,133	8	1,141	WENDELL STEPHEN P.N.M.
ST. JAMES EAST	3,255	1,105	2	1,107	RISHI LAKHAN P.N.M.
WOODBROOK	3,155	1,133	9	1,142	CYNTHIA PIPER P.N.M.
NORTHERN PORT OF SPAIN	3,152	853	3	856	ALVIN NARINE P.N.M.
BELMONT EAST	3,794	1,193	6	1,199	DAVE GREAVES P.N.M.
BELMONT WEST	3,483	1,114	2	1,116	MURCHISON BROWN P.N.M.
SOUTHERN PORT OF SPAIN	3,153	990	4	994	DENISE ALEONG-THOMAS P.N.M.
CENTRAL PORT OF SPAIN	3,538	1,001	3	1,004	MC DONALD MORRIS P.N.M.
ST. ANNS RIVER SOUTH	3,685	997	7	1,004	SHARON CEDENO P.N.M.
ST. ANNS RIVER CENTRAL	3,425	1,007	13	1,020	PETER JOHN P.N.M.
ST. ANNS RIVER NORTH	3,534	972	8	980	NEUBUN CLARKE P.N.M.
BELMONT SOUTH	3,380	1,046	6	1,052	JOHN FERGUSON P.N.M.
SUB-TOTALS	41,056	12,544	71	12,615	
MUNICIPAL CORPORATION OF SAN FERNANDO					
MARABELLA WEST	5,337	2,563	21	2,584	JENNIFER MARRYSHOW P.N.M.
MARABELLA EAST	5,060	2,327	24	2,351	ELLIS CHAN U.N.C.
MARABELLA SOUTH/VISTABELLA	4,867	2,246	15	2,261	CLAIRE BOYCE P.N.M.
PLEASANTVILLE	5,411	2,489	15	2,504	ABIGAIL COX P.N.M.
COCOYEA/TAROUBA	5,636	2,849	71	2,920	LESLIE LYNCH P.N.M.
MON REPOS/NAVET	5,456	2,340	12	2,352	CLIVE BRAITHWAITE P.N.M.
SPRINGVALE/PARADISE	5,453	2,465	14	2,479	ALVIN ANTHONY REEVES P.N.M.
LES EFFORTS WEST/LA ROMAIN	5,047	2,285	11	2,296	SABRINA PAUL-MOWLAH BAKSH U.N.C.
LES EFFORTS EAST/CIPERO	5,113	2,273	12	2,285	TORRANCE MOHAMMED P.N.M.
SUB-TOTALS	47,380	21,837	195	22,032	
MUNICIPAL CORPORATION OF ARIMA					
CALVARY	3,376	1,488	15	1,503	LUANNA GUERRA P.N.M.
ARIMA NORTHEAST	3,063	1,356	24	1,380	ROSE JANNEIRE P.N.M.
ARIMA WEST	3,461	1,477	22	1,499	RICARDO BHARATH P.N.M.
ARIMA CENTRAL	3,252	1,531	19	1,550	DONNA LA-FOUCADE P.N.M.
MALABAR	3,426	1,595	19	1,614	ST. SERVILUS PAMPHILE P.N.M.
O'MEARA	3,571	1,468	9	1,477	KELVIN SEIFERT P.N.M.
TUMPUNA	3,275	1,461	9	1,470	RENWRICK AUSTIN P.N.M.
SUB-TOTALS	23,424	10,376	117	10,493	

LOCAL GOVERNMENT ELECTIONS, 1999
SUMMARY OF APPENDIX 1

ELECTORAL DISTRICT	ELECTORAL LIST	VALID VOTES POLLED	REJECTED BALLOTS	TOTAL BALLOTS CAST	CANDIDATES DECLARED ELECTED AND THEIR PARTY AFFILIATION
MUNICIPAL CORPORATION OF POINT FORTIN					
GUAPO	2,397	1,071	1	1,072	CHERYL NICHOLAS P.N.M.
NEWLANDS	2,118	943	7	950	EDISON CARRINGTON P.N.M.
TECHIER	2,154	1,021	3	1,024	BRENDA MC CREE-HUNTE P.N.M.
CAP-DE-VILLE	2,649	1,158	5	1,163	JOAN WELLS P.N.M.
HOLLYWOOD	2,587	1,022	9	1,031	KENNEDY RICHARDS P.N.M.
EGYPT	2,619	1,064	4	1,068	VALENTINE FERDINAND P.N.M.
SUB-TOTALS	14,524	6,279	29	6,308	
MUNICIPAL CORPORATION OF CHAGUANAS					
FELICITY/ENDEAVOUR	5,893	2,740	16	2,756	ORLANDO NAGESSAR U.N.C.
EDINBURGH/LONGDENVILLE	6,065	2,623	11	2,634	VIJI KALLOO U.N.C.
MONTROSE	5,683	2,386	10	2,396	GOPAUL BOODHAN U.N.C.
CUNUPIA	5,264	2,038	19	2,057	SUNIL MOHAMMED U.N.C.
ENTERPRISE NORTH	6,221	2,474	67	2,541	VINOBO BOODRAM U.N.C.
ENTERPRISE SOUTH	6,250	2,460	36	2,496	RONALD HEERA P.N.M.
CHARLEVILLE	5,596	2,090	27	2,117	FALISHA ISAHAK U.N.C.
MUNROE ROAD/CARONI SAVANNAH	6,318	2,323	15	2,338	ROSHAD KASMALLY U.N.C.
SUB-TOTALS	47,270	19,134	201	19,335	
REGIONAL CORPORATION OF DIEGO MARTIN					
CHAGUARAMAS/GLENCOE	8,975	2,550	19	2,569	NELSON SINNETTE P.N.M.
GOODWOOD/LA PUERTA	8,146	2,110	9	2,119	SUSAN HONG P.N.M.
COVIGNE/RICHPLAIN	8,243	2,219	6	2,225	CLAUDIA SHEPPARD P.N.M.
DIAMONDVALE	8,037	2,443	14	2,457	LEIGHTON WILLIAMS P.N.M.
MORNE COCO/ALYCE GLEN	8,518	2,136	19	2,155	LYNDON GEORGE P.N.M.
PETIT VALLEY/COCORITE	8,429	2,114	10	2,124	IRENE HINDS P.N.M.
ST. LUCIEN/CAMERON HILL	8,145	2,308	19	2,327	HERBERT TYSON P.N.M.
MOKA/BOISSIERE NO. 2	7,580	2,527	31	2,558	JOEL MARTINEZ P.N.M.
BELLEVUE/BOISSIERE NO. 1	7,810	2,123	30	2,153	DARIAN MARCELLE P.N.M.
SUB-TOTALS	73,883	20,730	157	20,887	

LOCAL GOVERNMENT ELECTIONS, 1999
SUMMARY OF APPENDIX 1

ELECTORAL DISTRICT	ELECTORAL LIST	VALID VOTES POLLED	REJECTED BALLOTS	TOTAL BALLOTS CAST	CANDIDATES DECLARED ELECTED AND THEIR PARTY AFFILIATION
REGIONAL CORPORATION OF SAN JUAN/LAVENTILLE					
MARACAS BAY/SANTA CRUZ/ LA FILLETTE	9,605	2,881	40	2,921	HENRY NICHOLAS P.N.M.
FEBEAU/BOURG MULATRESSE	9,543	2,823	37	2,860	ANTHONY ROBERTS P.N.M.
MORVANT/UPPER MALICK	10,969	2,926	32	2,958	JEFFREY REYES P.N.M.
SAN JUAN WEST/CALEDONIA	11,269	3,439	12	3,451	HARVEY BORRIS P.N.M.
ST. ANNS/CASCADE/MON REPOS WEST	9,815	2,339	35	2,374	JOANNE THOMAS P.N.M.
ST. BARBS/CHINAPOO	11,026	2,339	26	2,365	RICHARD WALCOTT P.N.M.
BEETHAM/PICTON	11,112	2,686	40	2,726	SAMUEL ELLIS P.N.M.
SUCCESS/TROU MACAQUE	11,283	2,829	38	2,867	JAMES HENRY P.N.M.
ARANGUEZ/WARNER VILLAGE	9,743	3,579	18	3,597	SUBNATH RAMBOX U.N.C.
BARATARIA	10,029	3,828	23	3,851	DAVLIN THOMAS P.N.M.
PETIT BOURG/MOUNT LAMBERT/ CHAMPS FLEURS	10,093	3,326	25	3,351	CHRISTOPHER PERREIRA P.N.M.
SAN JUAN EAST	10,166	3,658	19	3,677	HAZEEMOOL MOHAMMED U.N.C.
SUB-TOTALS	124,653	36,653	345	36,998	
REGIONAL CORPORATION OF TUNAPUNA/PIARCO					
MARACAS/ST. AUGUSTINE NORTH/ ST. BENEDICT	10,200	3,329	16	3,345	CHRYSANATHA JOSEPH P.N.M.
CUREPE/SPRING VILLAGE/ ST. AUGUSTINE SOUTH	10,356	4,180	29	4,209	ISRAEL PIERRE U.N.C.
CAURA/FIVE RIVERS/TACARIGUA	10,778	4,769	29	4,798	ROSANNA SOOKDEO U.N.C.
AROUCA/TRINCITY EAST	11,909	5,138	38	5,176	PATRICIA MEJIAS P.N.M.
AUZONVILLE/TUNAPUNA	11,201	4,665	23	4,688	PRISCA FERGUSON P.N.M.
PASEA/TRINCITY WEST	11,084	4,946	38	4,984	RAJ O. MAHARAJ U.N.C.
VALSAYN/ST. JOSEPH	9,712	3,763	37	3,800	SAIEED MOHAMMED U.N.C.
ST. HELENA/WARRENVILLE	11,362	4,660	64	4,724	DEOKIE DEONARINE U.N.C.
MAUSICA/MALONEY	11,745	3,853	27	3,880	ERIC RIBEIRO P.N.M.
LA FLORISSANTE/CLEAVER/ LOPINOT	10,333	3,847	92	3,939	PAUL GUERRA P.N.M.
BLANCHISSEUSE/SANTA ROSA/ WALLERFIELD	11,149	3,372	32	3,404	CAROL CHARLES P.N.M.
PIARCO/LA HORQUETTA	12,712	4,135	38	4,173	RODERICK PYLE P.N.M.
SUB-TOTALS	132,541	50,657	463	51,120	

LOCAL GOVERNMENT ELECTIONS, 1999
SUMMARY OF APPENDIX 1

ELECTORAL DISTRICT	ELECTORAL LIST	VALID VOTES POLLED	REJECTED BALLOTS	TOTAL BALLOTS CAST	CANDIDATES DECLARED ELECTED AND THEIR PARTY AFFILIATION
REGIONAL CORPORATION OF SANGRE GRANDE					
TOCO/FISHING POND	5,608	2,199	18	2,217	MARTIN RONDON P.N.M.
SANGRE GRANDE NORTHEAST	6,458	2,885	25	2,910	WAQQAB EMAHDEE U.N.C.
VALENCIA	6,011	2,359	27	2,386	DAVID GADAR P.N.M.
SANGRE GRANDE NORTH	6,410	2,972	29	3,001	RICHARD MUNGO P.N.M.
CUMUTO/TAMANA	6,554	3,132	30	3,162	ZEPHYRINE BISSESSARSINGH U.N.C.
MANZANILLA	6,221	2,698	38	2,736	PATRICK PICTON U.N.C.
SANGRE GRANDE SOUTH	6,511	2,857	23	2,880	GABRIEL HENDERSON U.N.C.
SUB-TOTALS	43,773	19,102	190	19,292	
REGIONAL CORPORATION OF RIO CLARO/MAYARO					
BICHE/CHARUMA	3,864	2,104	30	2,134	GLEN RAM U.N.C.
RIO CLARO SOUTH	3,946	1,969	58	2,027	JANG BAHADOOR U.N.C.
RIO CLARO NORTH	3,683	1,777	32	1,809	HANSRAJ SUMAIRSINGH U.N.C.
COCAL/MAFEKING	4,176	2,186	29	2,215	CARL RAJKUMAR U.N.C.
ECCLESVILLE	4,148	1,970	56	2,026	VEDAISH MAHARA U.N.C.
MAYARO/GUAYAGUAYARE	4,540	2,421	24	2,445	MATTHEW PIERRE P.N.M.
SUB-TOTALS	24,357	12,427	229	12,656	
REGIONAL CORPORATION OF COUVA/TABAQUITE/TALPARO					
EDINBURGH/FREEPORT	11,279	3,993	50	4,043	SHAFFIMOON TAJ U.N.C.
PERSEVERANCE/ST. MARY'S/ WATERLOO	11,427	4,070	45	4,115	RANJIT RAMNARINE U.N.C.
FELICITY/CALCUTTA/MC BEAN	11,393	4,384	42	4,426	MULCHAN LEWIS U.N.C.
CALIFORNIA/POINT LISAS	9,358	4,093	32	4,125	JAISHIMA GOWANDAN U.N.C.
BALMAIN/ESPERANZA/FORRES PARK	9,682	4,020	58	4,078	RAMCHAND RAJBAL U.N.C.
CLAXTON BAY/POINTE-A-PIERRE	9,741	4,804	44	4,848	LINDA MAHABIRSINGH U.N.C.
LAS LOMAS/SAN RAFAEL/TALPARO	10,831	3,679	69	3,748	KAMLA PRAMESINGH U.N.C.
LONGDENVILLE/MAHOMAL	10,448	4,125	61	4,186	SAHADEO BOONDODU U.N.C.
CARATAL/TORTUGA	10,437	3,680	30	3,710	KRISHNA RUPNARINE U.N.C.
GASPARILLO/BONNE AVENTURE	9,406	3,986	39	4,025	FEERAZ ALI U.N.C.
PIPARO/SAN PEDRO/TABAQUITE	10,065	3,619	29	3,648	SYLVESTER PINO U.N.C.
SUB-TOTALS	114,067	44,453	499	44,952	

LOCAL GOVERNMENT ELECTIONS, 1999
SUMMARY OF APPENDIX I

ELECTORAL DISTRICT	ELECTORAL LIST	VALID VOTES POLLED	REJECTED BALLOTS	TOTAL BALLOTS CAST	CANDIDATES DECLARED ELECTED AND THEIR PARTY AFFILIATION
REGIONAL CORPORATION OF PENAL/DEBE					
PALMISTE	8,237	3,445	15	3,460	PREMNATH BOODOOSINGH U.N.C.
LA FORTUNE/HERMITAGE	8,295	3,395	24	3,419	JAGANATH SEERAM MAHARA] U.N.C.
UNION HALL/BRONTE	7,479	2,981	21	3,002	SONNYLAL MANWAH U.N.C.
DEBE EAST/L'ESPERANCE	7,620	3,292	26	3,318	PREMCHAND SOOKOO U.N.C.
DEBE WEST	6,970	3,181	19	3,200	CARL DABIDEEN U.N.C.
PENAL	7,468	2,776	17	2,793	MOHAN RAMNARINE U.N.C.
ROCHARD/BARRACKPORE	8,561	3,193	61	3,254	ALVIN MAHABIR U.N.C.
QUINAM/MORNE DIABLO	7,907	2,813	34	2,847	JAINARINE SHARMA U.N.C.
SUB-TOTALS	62,537	25,076	217	25,293	
REGIONAL CORPORATION OF PRINCES TOWN					
REFORM/MANAHAMBRE	7,607	3,248	16	3,264	SULTAN KHAN U.N.C.
BEN LOMOND/HARDBARGAIN/WILLIAMSVILLE	8,116	2,953	27	2,980	RADHAY LOCHAN DASS U.N.C.
CORINTH/CEDAR HILL	7,855	3,039	22	3,061	WINSTON CHINDRA U.N.C.
INVERNESS/PRINCES TOWN	7,789	3,045	31	3,076	DEVON SOODAN U.N.C.
NEW GRANT/TABLELAND	7,802	3,142	54	3,196	KRISHNA RAMPERSAD U.N.C.
HINDUSTAN/INDIAN WALK/ST. MARY'S	7,859	3,706	64	3,770	BHIM SAUGH U.N.C.
LENGUA/ST. JULIEN	7,656	3,282	38	3,320	TARA ORIE U.N.C.
FIFTH COMPANY	7,662	3,154	37	3,191	NELA KHAN U.N.C.
MORUGA	7,168	3,536	47	3,583	FRANCIS PAUL U.N.C.
SUB-TOTALS	69,514	29,105	336	29,441	
REGIONAL CORPORATION OF SIPARIA					
AVOCAT/SAN FRANCIQUE NORTH	8,288	3,834	42	3,876	SOOGRIM COOLMAN U.N.C.
SIPARIA EAST/SAN FRANCIQUE SOUTH	8,698	4,101	19	4,120	HARRIPERSAD RAMKISSOON P.N.M.
APEX/FYZABAD	7,469	4,189	36	4,225	FRANK BOBB U.N.C.
SIPARIA WEST	8,105	4,153	29	4,182	ROOPCHAND BALLIRAM P.N.M.
OTAHEITE/ROUSILLAC	7,662	3,720	27	3,747	MOHAN BAJNATHSINGH U.N.C.
BRIGHTON/VESSIGNY	8,017	3,313	34	3,347	ALVIN PHILLIP P.N.M.
CEDROS	7,871	4,003	23	4,026	SAMNARINE TEELUCKSINGH U.N.C.
ERIN	7,610	2,803	46	2,849	PHILLIP SALAZAR P.N.M.
SUB-TOTALS	63,720	30,116	256	30,372	
TOTALS	882,699	338,489	3,305	341,794	

LOCAL GOVERNMENT ELECTIONS, 1999
APPENDIX II
NUMBER OF NAMES ON THE REVISED LIST AND ON THE LIST OF SPECIAL ELECTORS

ELECTORAL DISTRICT	NO. OF NAMES ON THE REVISED LIST OF ELECTORS	NO. OF NAMES ON THE LIST OF SPECIAL ELECTORS	TOTAL NO. OF NAMES ON BOTH LISTS
MUNICIPAL CORPORATION OF PORT OF SPAIN			
ST. JAMES WEST	3,493	9	3,502
ST. JAMES EAST	3,247	8	3,255
WOODBROOK	3,141	14	3,155
NORTHERN PORT OF SPAIN	3,134	18	3,152
BELMONT EAST	3,743	51	3,794
BELMONT WEST	3,440	43	3,483
SOUTHERN PORT OF SPAIN	3,145	8	3,153
CENTRAL PORT OF SPAIN	3,517	21	3,538
ST. ANNS RIVER SOUTH	3,678	7	3,685
ST. ANNS RIVER CENTRAL	3,405	20	3,425
ST. ANNS RIVER NORTH	3,498	36	3,534
BELMONT SOUTH	3,358	22	3,380
SUB-TOTALS	40,799	257	41,056
MUNICIPAL CORPORATION OF SAN FERNANDO			
MARABELLA WEST	5,252	85	5,337
MARABELLA EAST	5,001	59	5,060
MARABELLA SOUTH/VISTABELLA	4,818	49	4,867
PLEASANTVILLE	5,320	91	5,411
COCOYEA/TAROUBA	5,577	59	5,636
MON REPOS/NAVET	5,362	94	5,456
SPRINGVALE/PARADISE	5,366	87	5,453
LES EFFORTS WEST/LA ROMAIN	5,008	39	5,047
LES EFFORTS EAST/CIPERO	5,056	57	5,113
SUB-TOTALS	46,760	620	47,380
MUNICIPAL CORPORATION OF ARIMA			
CALVARY	3,343	33	3,376
ARIMA NORTHEAST	3,018	45	3,063
ARIMA WEST	3,421	40	3,461
ARIMA CENTRAL	3,213	39	3,252
MALABAR	3,401	25	3,426
O'MEARA	3,475	96	3,571
TUMPUNA	3,239	36	3,275
SUB-TOTALS	23,110	314	23,424
MUNICIPAL CORPORATION OF POINT FORTIN			
GUAPO	2,373	24	2,397
NEWLANDS	2,094	24	2,118
TECHIER	2,115	39	2,154
CAP-DE-VILLE	2,612	37	2,649
HOLLYWOOD	2,560	27	2,587
EGYPT	2,582	37	2,619
SUB-TOTALS	14,336	188	14,524
MUNICIPAL CORPORATION OF CHAGUANAS			
FELICITY/ENDEAVOUR	5,844	49	5,893
EDINBURGH/LONGDENVILLE	5,987	78	6,065
MONTROSE	5,610	73	5,683
CUNUPIA	5,223	41	5,264
ENTERPRISE NORTH	6,153	68	6,221
ENTERPRISE SOUTH	6,154	76	6,230
CHARLIEVILLE	5,538	58	5,596
MUNROE ROAD/CARONI SAVANNAH	6,253	65	6,318
SUB-TOTALS	46,762	508	47,270

LOCAL GOVERNMENT ELECTIONS, 1999
APPENDIX II
NUMBER OF NAMES ON THE REVISED LIST AND ON THE LIST OF SPECIAL ELECTORS

ELECTORAL DISTRICT	NO. OF NAMES ON THE REVISED LIST OF ELECTORS	NO. OF NAMES ON THE LIST OF SPECIAL ELECTORS	TOTAL NO. OF NAMES ON BOTH LISTS
REGIONAL CORPORATION OF DIEGO MARTIN			
CHAGUARAMAS/GLENCOE	8,866	109	8,975
GOODWOOD/LA PUERTA	8,095	51	8,146
COVIGNE/RICHPLAIN	8,165	78	8,243
DIAMONDVALE	7,942	95	8,037
MORNE COCO/ALYCE GLEN	8,444	74	8,518
PETIT VALLEY/COCORITE	8,377	52	8,429
ST. LUCIEN/CAMERON HILL	8,077	68	8,145
MOKA/BOISSIERE NO. 2	7,539	41	7,580
BELLEVUE/BOISSIERE NO. 1	7,762	48	7,810
SUB-TOTALS	73,267	616	73,883
REGIONAL CORPORATION OF SAN JUAN/LAVENTILLE			
MARACAS BAY/SANTA CRUZ/ LA FILLETTE	9,520	85	9,605
FEBAU/BOURG MULATRESSE	9,452	91	9,543
MORVANT/UPPER MALICK	10,871	98	10,969
SAN JUAN WEST/CALEDONIA	11,153	116	11,269
ST. ANNS/CASCADE/MON REPOS WEST	9,750	65	9,815
ST. BARB'S/CHINAPOO	10,929	97	11,026
BEETHAM/PICTON	11,051	61	11,112
SUCCESS/TROU MACAQUE	11,206	77	11,283
ARANGUEZ/WARNER VILLAGE	9,686	57	9,743
BARATARIA	9,949	80	10,029
PETIT BOURG/MOUNT LAMBERT/ CHAMPS FLEURS	10,005	88	10,093
SAN JUAN EAST	10,102	64	10,166
SUB-TOTALS	123,674	979	124,653
REGIONAL CORPORATION OF TUNAPUNA/PIARCO			
MARACAS/ST. AUGUSTINE NORTH/ ST. BENEDICT	10,141	59	10,200
CUREPE/SPRING VILLAGE/ ST. AUGUSTINE SOUTH	10,314	42	10,356
CAURA/FIVE RIVERS/TACARIGUA	10,694	84	10,778
AROUCA/TRINCITY EAST	11,717	192	11,909
AUZONVILLE/TUNAPUNA	11,072	129	11,201
PASEA/TRINCITY WEST	10,945	139	11,084
VALSAYN/ST. JOSEPH	9,667	45	9,712
ST. HELENA/WARRENVILLE	11,320	42	11,362
MAUSICA/MALONEY	11,589	156	11,745
LA FLORISSANTE/CLEAVER/LOPINOT	10,203	130	10,333
BLANCHISSEUSE/SANTA ROSA/ WALLERFIELD	11,080	69	11,149
PIARCO/LA HORQUETTA	12,553	159	12,712
SUB-TOTALS	131,295	1,246	132,541
REGIONAL CORPORATION OF SANGRE GRANDE			
TOCO/FISHING POND	5,528	80	5,608
SANGRE GRANDE NORTHEAST	6,348	110	6,458
VALENCIA	5,956	55	6,011
SANGRE GRANDE NORTH	6,306	104	6,410
CUMUTO/TAMANA	6,483	71	6,554
MANZANILLA	6,124	97	6,221
SANGRE GRANDE SOUTH	6,414	97	6,511
SUB-TOTALS	43,159	614	43,773

LOCAL GOVERNMENT ELECTIONS, 1999
APPENDIX II
NUMBER OF NAMES ON THE REVISED LIST AND ON THE LIST OF SPECIAL ELECTORS

ELECTORAL DISTRICT	NO. OF NAMES ON THE REVISED LIST OF ELECTORS	NO. OF NAMES ON THE LIST OF SPECIAL ELECTORS	TOTAL NO. OF NAMES ON BOTH LISTS
REGIONAL CORPORATION OF MAYARO/RIO CLARO			
BICHE/CHARUMA	3,806	58	3,864
RIO CLARO SOUTH	3,893	53	3,946
RIO CLARO NORTH	3,621	62	3,683
COCAL/MAFEKING	4,126	50	4,176
ECCLESVILLE	4,084	64	4,148
MAYARO/GUAYAGUAYARE	4,477	63	4,540
SUB-TOTALS	24,007	350	24,357
REGIONAL CORPORATION OF COUVA/TABAQUITE/TALPARO			
EDINBURGH/FREEPORT	11,223	56	11,279
PERSEVERANCE/ST. MARY'S/ WATERLOO	11,344	83	11,427
FELICITY/CALCUTTA/MC BEAN	11,310	83	11,393
CALIFORNIA/POINT LISAS	9,284	74	9,358
BALMAIN/ESPERANZA/FORRES PARK	9,578	104	9,682
CLAXTON BAY/POINTE-A-PIERRE	9,636	105	9,741
LAS LOMAS/SAN RAFAEL/TALPARO	10,775	56	10,831
LONGDENVILLE/MAMORAL	10,320	128	10,448
CARATAL/TORTUGA	10,349	88	10,437
GASPARILLO/BONNE AVENTURE	9,288	118	9,406
PIPARO/SAN PEDRO/TABAQUITE	9,999	66	10,065
SUB-TOTALS	113,106	961	114,067
REGIONAL CORPORATION OF PENAL/DEBE			
PALMISTE	8,160	77	8,237
LA FORTUNE/HERMITAGE	8,267	28	8,295
UNION HALL/BRONTE	7,460	19	7,479
DEBE EAST/L'ESPERANCE	7,604	16	7,620
DEBE WEST	6,950	20	6,970
PENAL	7,446	22	7,468
ROCHARD/BARRACKPORE	8,491	70	8,561
QUINAM/MORNE DIABLO	7,839	68	7,907
SUB-TOTALS	62,217	320	62,537
REGIONAL CORPORATION OF PRINCES TOWN			
REFORM/MANAHAMBE	7,556	51	7,607
BEN LOMOND/HARDBARGAIN/ WILLIAMSVILLE	8,040	76	8,116
CORINTH/CEDAR HILL	7,775	80	7,855
INVERNESS/PRINCES TOWN	7,704	85	7,789
NEW GRANT/TABLELAND	7,706	96	7,802
HINDUSTAN/INDIAN WALK/ST. MARY'S	7,772	87	7,859
LENGUA/ST. JULIEN	7,602	54	7,656
FIFTH COMPANY	7,603	59	7,662
MORUGA	7,138	30	7,168
SUB-TOTALS	68,896	618	69,514
REGIONAL CORPORATION OF SIPARIA			
AVOCAT/SAN FRANCIQUE NORTH	8,258	30	8,288
SIPARIA EAST/SAN FRANCIQUE SOUTH	8,567	131	8,698
APEX/FYZABAD	7,372	97	7,469
SIPARIA WEST	7,984	121	8,105
OTAHEITE/ROUSILLAC	7,576	86	7,662
BRIGHTON/VESSIGNY	7,906	111	8,017
CEDROS	7,822	49	7,871
ERIN	7,531	79	7,610
SUB-TOTALS	63,016	704	63,720
TOTALS	874,404	8,295	882,699

LOCAL GOVERNMENT ELECTIONS, 1999
APPENDIX III
ANALYSIS OF VOTES RECEIVED BY EACH POLITICAL PARTY, INDEPENDENTS AND REJECTED BALLOTS

ELECTORAL DISTRICT	ELECTORATE	TOTAL NUMBER OF VOTES CAST	REJECTED BALLOTS	VALID VOTES POLLED	PERCENTAGE OF VOTES CAST AS AGAINST THE ELECTORATE	DISTRIBUTION OF VOTES CAST									
						U.N.C.		P.N.M.		N.A.R.		P.P.M.		INDEPENDENT	
						NO. OF VOTES	%	NO. OF VOTES	%	NO. OF VOTES	%	NO. OF VOTES	%	NO. OF VOTES	%
MUNICIPAL CORPORATION OF PORT OF SPAIN															
ST. JAMES WEST	3,502	1,141	8	1,133	32.58	353	31.16	780	68.84						
ST. JAMES EAST	3,255	1,107	2	1,105	34.01	350	31.67	755	68.33						
WOODBROOK	3,155	1,142	9	1,133	36.20	401	35.39	732	64.61						
NORTHERN PORT OF SPAIN	3,152	856	3	853	27.16	253	29.66	600	70.34						
BELMONT EAST	3,794	1,199	6	1,193	31.60	255	21.37	938	78.63						
BELMONT WEST	3,483	1,116	2	1,114	32.04	264	23.70	850	76.30						
SOUTHERN PORT OF SPAIN	3,153	994	4	990	31.53	251	25.35	739	74.65						
CENTRAL PORT OF SPAIN	3,538	1,004	3	1,001	28.38	89	8.89	912	91.11						
ST. ANNS RIVER SOUTH	3,685	1,004	7	997	27.25	134	13.44	863	86.56						
ST. ANNS RIVER CENTRAL	3,425	1,020	13	1,007	29.78	118	11.72	889	88.28						
ST. ANNS RIVER NORTH	3,534	980	8	972	27.73	79	8.13	893	91.87						
BELMONT SOUTH	3,380	1,052	6	1,046	31.12	167	15.97	879	84.03						
SUB-TOTALS	41,056	12,615	71	12,544	30.73	2,714	21.64	9,830	78.36						
MUNICIPAL CORPORATION OF SAN FERNANDO															
MARABELLA WEST	5,337	2,584	21	2,563	48.42	1,068	41.67	1,495	58.33						
MARABELLA EAST	5,060	2,351	24	2,327	46.46	1,176	50.54	1,151	49.46						
MARABELLA SOUTH/VISTABELLA	4,867	2,261	15	2,246	46.46	1,116	49.69	1,130	50.31						
PLEASANTVILLE	5,411	2,504	15	2,489	46.28	1,149	46.28	1,340	53.72						
COCOTEA/TARUBA	5,636	2,920	71	2,849	51.81	1,424	49.98	1,425	50.02						
MON REPOS/NAVET	5,456	2,352	12	2,340	43.11	502	21.45	1,838	78.55						
SPRINGVALE/PARADISE	5,453	2,479	14	2,465	45.46	1,086	44.06	1,379	55.94						
LES EFFORTS WEST/LA ROMAIN	5,047	2,296	11	2,285	45.49	1,350	59.08	935	40.92						
LES EFFORTS EAST/CIPERO	5,113	2,285	12	2,273	44.69	1,074	47.25	1,199	52.75						
SUB-TOTALS	47,380	22,032	195	21,837	46.50	9,145	41.88	12,692	58.12						
MUNICIPAL CORPORATION OF ARIMA															
CALVARY	3,376	1,503	15	1,488	44.52	520	34.95	905	60.82	63	4.23				
ARIMA NORTHEAST	3,063	1,380	24	1,356	45.05	542	39.97	753	55.53	61	4.50				
ARIMA WEST	3,461	1,499	22	1,477	43.31	620	41.98	809	54.77	48	3.25				
ARIMA CENTRAL	3,252	1,550	19	1,531	47.66	623	40.69	879	57.41	29	1.89				
MALABAR	3,426	1,614	19	1,595	47.11	760	47.65	835	52.35						
O'MEARA	3,571	1,477	9	1,468	41.36	259	17.64	1,069	72.82					140	9.54
TUMPUNA	3,275	1,470	9	1,461	44.89	683	46.75	778	53.25						
SUB-TOTALS	23,424	10,493	117	10,376	44.80	4,007	38.62	6,028	58.10	201	1.94			140	1.35

LOCAL GOVERNMENT ELECTIONS, 1999
APPENDIX III
ANALYSIS OF VOTES RECEIVED BY EACH POLITICAL PARTY, INDEPENDENTS AND REJECTED BALLOTS

ELECTORAL DISTRICT	ELECTORATE	TOTAL NUMBER OF VOTES CAST	REJECTED BALLOTS	VALID VOTES POLLED	PERCENTAGE OF VOTES CAST AS AGAINST THE ELECTORATE	DISTRIBUTION OF VOTES CAST									
						U.N.C.		P.N.M.		N.A.R.		P.P.M.		INDEPENDENT	
						NO. OF VOTES	%	NO. OF VOTES	%	NO. OF VOTES	%	NO. OF VOTES	%	NO. OF VOTES	%
MUNICIPAL CORPORATION OF POINT FORTIN															
GUAIPO	2,397	1,072	1	1,071	44.72	135	12.61	834	77.87					102	9.52
NEWLANDS	2,118	950	7	943	44.85	129	13.68	692	73.38					122	12.94
TECHIER	2,154	1,024	3	1,021	47.54	106	10.38	780	76.40					135	13.22
CAP-DE-VILLE	2,649	1,163	5	1,158	43.90	213	18.39	722	62.35					223	19.26
HOLLYWOOD	2,587	1,031	9	1,022	39.85	233	22.80	789	77.20						
EGYPT	2,619	1,068	4	1,064	40.78	208	19.55	856	80.45						
SUB-TOTALS	14,524	6,308	29	6,279	43.43	1,024	16.31	4,673	74.42					582	9.27
MUNICIPAL CORPORATION OF CHAGUANAS															
FELICITY/ENDEAVOUR	5,893	2,756	16	2,740	46.77	2,432	88.76	308	11.24						
EDINBURGH/LONGENVILLE	6,065	2,634	11	2,623	43.43	1,467	55.93	1,156	44.07						
MONTROSE	5,683	2,396	10	2,386	42.16	1,429	59.89	957	40.11						
CUNUPIA	5,264	2,057	19	2,038	39.08	1,650	80.96	388	19.04						
ENTERPRISE NORTH	6,221	2,541	67	2,474	40.85	1,366	55.21	1,108	44.79						
ENTERPRISE SOUTH	6,230	2,496	36	2,460	40.06	1,156	46.99	1,304	53.01						
CHARLIEVILLE	5,596	2,117	27	2,090	37.83	1,600	76.56	361	17.27					129	6.17
MUNROE ROAD/CARONI SAVANNAH	6,318	2,338	15	2,323	37.01	2,116	91.09	207	8.91						
SUB-TOTALS	47,270	19,335	201	19,134	40.90	13,216	69.07	5,789	30.26					129	0.67
REGIONAL CORPORATION OF DIEGO MARTIN															
CHAGUARAMAS/GLENCOE	8,975	2,569	19	2,550	28.62	576	22.59	1,974	77.41						
GOODWOOD/LA PUERTA	8,146	2,119	9	2,110	26.01	456	21.61	1,654	78.39						
COVIGNE/RICHPLAIN	8,243	2,225	6	2,219	26.99	533	24.92	1,666	75.08						
DIAMONDVALE	8,037	2,657	14	2,643	33.06	535	20.24	2,108	79.76						
MORNE COCO/ALYCE GLEN	8,518	2,155	19	2,136	25.30	479	22.43	1,657	77.57						
PETIT VALLEY/COCORITE	8,429	2,124	10	2,114	25.20	543	25.69	1,571							
ST. LUCIEN/CAMERON HILL	8,145	2,327	19	2,308	28.57	692	29.98	1,616							
MOKA/BOISSIERE NO. 2	7,580	2,550	31	2,527	33.75	1,037	41.04	1,490	58.96						
BELLEVUE/BOISSIERE NO. 1	7,810	2,153	30	2,123	27.57	643	30.29	1,480							
SUB-TOTALS	73,883	20,887	157	20,730	28.27	5,514	26.60	15,216	73.40						

LOCAL GOVERNMENT ELECTIONS, 1999
APPENDIX III
ANALYSIS OF VOTES RECEIVED BY EACH POLITICAL PARTY, INDEPENDENTS AND REJECTED BALLOTS

ELECTORAL DISTRICT	ELECTORATE	TOTAL NUMBER OF VOTES CAST	REJECTED BALLOTS	VALID VOTES POLLED	PERCENTAGE OF VOTES CAST AS AGAINST THE ELECTORATE	DISTRIBUTION OF VOTES CAST									
						U.N.C.		P.N.M.		N.A.R.		P.P.M.		INDEPENDENT	
						NO. OF VOTES	%	NO. OF VOTES	%	NO. OF VOTES	%	NO. OF VOTES	%	NO. OF VOTES	%
REGIONAL CORPORATION OF SAN JUAN/LAVENTILLE															
MARACAS BAY/SANTA CRUZ/ LA FILLETTE	9,605	2,921	40	2,881	30.41	796	27.63	2,085	72.37						
FEBEAU/BOURG MULATRESSE	9,543	2,860	37	2,823	29.97	617	21.86	2,206	78.14						
MORVANT/UPPER MALICK	10,969	2,958	32	2,926	26.97	553	18.90	2,373	81.10						
SAN JUAN WEST/CALEDONIA	11,269	3,451	12	3,439	30.62	1,165	33.88	2,274	66.12						
ST. ANNS/CASCADE/MON REPOS WES	9,815	2,374	35	2,339	24.19	483	20.65	1,758	75.16					98	4.19
ST. BARBS/CHINAPOO	11,026	2,345	26	2,319	21.45	235	10.05	2,070	88.50					34	1.45
BEETHAM/PICTON	11,112	2,726	40	2,686	24.53	383	14.26	2,303	85.74						
SUCCESS/TROU MACAQUE	11,283	2,867	38	2,829	25.41	287	10.14	2,542	89.86						
ARANGUEZ/WARNER VILLAGE	9,743	3,597	18	3,579	36.92	2,962	82.76	617	17.24						
BARATARIA	10,029	3,851	23	3,828	38.40	1,814	47.39	2,014	52.61						
PETIT BOURG/MOUNT LAMBERT/ CHAMPS FLEURS	10,093	3,351	25	3,326	33.20	800	24.05	2,526	75.95						
SAN JUAN EAST	10,166	3,677	19	3,658	36.17	2,392	65.39	1,266	34.61						
SUB-TOTALS	124,653	36,998	345	36,653	29.68	12,487	34.07	24,034	65.57					132	0.36
REGIONAL CORPORATION OF TUNAPUNA/PIARCO															
MARACAS/ST. AUGUSTINE NORTH/ ST. BENEDICT	10,200	3,345	16	3,329	32.79	1,198	35.99	1,949	58.55	182	5.47				
CUREPE/SPRING VILLAGE/ ST. AUGUSTINE SOUTH	10,356	4,209	29	4,180	40.64	3,428	82.01	752	17.99						
CAJURA/FIVE RIVERS/TACARIGUA	10,778	4,798	29	4,769	44.32	2,786	58.42	1,882	39.46	33	0.69	10	0.21	58	1.22
AROUCA/TRINITY EAST	11,909	5,176	38	5,138	43.46	1,370	26.66	3,560	69.29					208	4.05
AUZONVILLE/TUNAPUNA	11,201	4,688	23	4,665	41.85	1,841	39.46	2,824	60.54						
PASEA/TRINITY WEST	11,084	4,984	38	4,946	44.97	2,895	58.53	2,051	41.47						
VALSAYN/ST. JOSEPH	9,712	3,800	37	3,763	39.13	2,255	59.93	1,508	40.07						
ST. HELENA/WARRENVILLE	11,362	4,724	64	4,660	41.58	4,266	91.55	394	8.45						
MAUSICA/MALONEY	11,745	3,880	27	3,853	33.04	613	15.91	3,002	77.91						
LA FLORISSANTE/CLEAVER/LOPINOT	10,333	3,939	92	3,847	38.12	1,347	35.01	2,253	58.57	91	2.37			238	6.18
BLANCHISSEUSE/SANTA ROSA/ WALLERFIELD	11,149	3,404	32	3,372	30.53	1,106	32.80	2,135	63.32	131	3.88			156	4.06
PIARCO/LA HORQUETTA	12,712	4,173	38	4,135	32.83	1,022	24.72	2,692	65.10					421	10.18
SUB-TOTALS	132,541	51,120	463	50,657	38.57	24,127	47.63	25,002	49.36	437	0.86	10	0.02	1,081	2.13

LOCAL GOVERNMENT ELECTIONS, 1999
APPENDIX III
ANALYSIS OF VOTES RECEIVED BY EACH POLITICAL PARTY, INDEPENDENTS AND REJECTED BALLOTS

ELECTORAL DISTRICT	ELECTORATE	TOTAL NUMBER OF VOTES CAST	REJECTED BALLOTS	VALID VOTES POLLED	PERCENTAGE OF VOTES CAST AS AGAINST THE ELECTORATE	DISTRIBUTION OF VOTES CAST									
						U.N.C.		P.M.M.		N.A.R.		P.P.M.		INDEPENDENT	
						NO. OF VOTES	%	NO. OF VOTES	%	NO. OF VOTES	%	NO. OF VOTES	%	NO. OF VOTES	%
REGIONAL CORPORATION OF SANGRE GRANDE															
TOCO/FISHING POND	5,608	2,217	18	2,199	39.53	705	32.06	1,494	67.94						
SANGRE GRANDE NORTHEAST	6,458	2,910	25	2,885	45.06	1,470	50.95	1,415	49.05						
VALENCIA	6,011	2,386	27	2,359	39.49	828	35.10	1,351	57.27	180	7.63				
SANGRE GRANDE NORTH	6,410	3,001	29	2,972	46.82	1,286	43.27	1,686	56.73						
CUMUTO/TAMANA	6,554	3,162	30	3,132	48.25	1,679	53.61	1,453	46.39						
MANZANILLA	6,221	2,736	38	2,698	43.98	1,384	51.30	1,314	48.70						
SANGRE GRANDE SOUTH	6,511	2,880	23	2,857	44.23	1,599	55.97	1,258	44.03						
SUB-TOTALS	43,773	19,292	190	19,102	44.07	8,951	46.86	9,971	52.20	180	0.94				
REGIONAL CORPORATION OF MAYARO/RIO CLARO															
BICHE/CHARUMA	3,864	2,134	30	2,104	55.23	1,412	67.11	692	32.89						
RIO CLARO SOUTH	3,946	2,027	58	1,969	51.37	1,411	71.66	558	28.34						
RIO CLARO NORTH	3,683	1,809	32	1,777	49.12	1,377	77.49	400	22.51					191	8.74
COCAL/MAFEKING	4,176	2,215	29	2,186	53.04	1,044	47.76	951	43.50						
ECCLESVILLE	4,148	2,026	56	1,970	48.84	1,533	77.82	437	22.18						
MAYARO/GUAYAGUAYARE	4,540	2,445	24	2,421	53.85	1,143	47.21	1,278	52.79						
SUB-TOTALS	24,357	12,656	229	12,427	51.96	7,920	63.73	4,316	34.73					191	1.54
REGIONAL CORPORATION OF COUVA/TABAQUITE/TALPARO															
EDINBURGH/FREEPORT	11,279	4,043	50	3,993	35.85	3,416	85.55	577	14.45						
PERSEVERANCE/ST. MARY'S/ WATERLOO	11,427	4,115	45	4,070	36.01	3,257	80.02	813	19.98						
FELICITY/CALCUTTA/MC BEAN	11,393	4,426	42	4,384	38.85	3,467	79.08	917	20.92						
CALIFORNIA/POINT LISAS	9,358	4,125	32	4,093	44.08	2,164	57.76	1,729	42.24						
BALMAIN/ESPERANZA/FORRES PARK	9,582	4,078	58	4,020	42.12	3,019	75.10	1,001	24.90						
CLAXTON BAY/POINTE-A-PIERRE	9,741	4,848	44	4,804	49.77	2,840	59.12	1,964	40.88						
LAS LOMAS/SAN RAFAEL/TALPARO	10,831	3,748	69	3,679	34.60	2,874	78.12	805	21.88						
LONGDENVILLE/MAHOMAL	10,448	4,186	61	4,125	40.07	3,185	77.21	940	22.79						
CARATAL/TORTUGA	10,437	3,710	30	3,680	35.55	2,720	73.91	960	26.09						
GASPARILLO/BONNE AVENTURE	9,406	4,025	39	3,986	42.79	2,337	58.63	1,275	31.99					374	9.38
PIPARO/SAN PEDRO/TABAQUITE	10,065	3,648	29	3,619	36.24	2,446	67.59	1,173	32.41						
SUB-TOTALS	114,067	44,952	499	44,453	39.41	31,925	71.82	12,154	27.34					374	0.84

LOCAL GOVERNMENT ELECTIONS, 1999
APPENDIX III
ANALYSIS OF VOTES RECEIVED BY EACH POLITICAL PARTY, INDEPENDENTS AND REJECTED BALLOTS

ELECTORAL DISTRICT	ELECTORATE	TOTAL NUMBER OF VOTES CAST	REJECTED BALLOTS	VALID VOTES POLLED	PERCENTAGE OF VOTES CAST AS AGAINST THE ELECTORATE	DISTRIBUTION OF VOTES CAST									
						U.N.C.		P.N.M.		N.A.R.		P.P.M.		INDEPENDENT	
						NO. OF VOTES	%	NO. OF VOTES	%	NO. OF VOTES	%	NO. OF VOTES	%	NO. OF VOTES	%
REGIONAL CORPORATION OF PENAL/DEBE															
PALMISTE	8,237	3,460	15	3,445	42.01	2,308	67.00	1,137	33.00						
LA FORTUNE/HERMITAGE	8,295	3,419	24	3,395	41.22	2,283	67.25	1,112	32.75						
UNION HALL/BRONTE	7,479	3,002	21	2,981	40.14	2,524	84.67	457	15.33						
DEBE EAST/L'ESPERANCE	7,620	3,318	26	3,292	43.54	2,895	87.94	397	12.06						
DEBE WEST	6,970	3,200	19	3,181	45.91	3,084	96.95	97	3.05						
PENAL	7,468	2,793	17	2,776	37.40	2,147	77.34	629	22.66						
ROCHARD/BARRACKPORE	8,561	3,254	61	3,193	38.01	3,036	95.08	157	4.92						
QUINAM/MORNE DIABLO	7,907	2,847	34	2,813	36.01	2,309	82.08	504	17.92						
SUB-TOTALS	62,537	25,293	217	25,076	40.44	20,586	82.09	4,490	17.91						
REGIONAL CORPORATION OF PRINCES TOWN															
REFORM/MANAHAMBRE	7,607	3,264	16	3,248	42.91	2,277	70.10	971	29.90						
BEN LOMOND/HARDBARGAIN/ WILLIAMSVILLE	8,116	2,980	27	2,953	36.72	2,384	80.73	569	19.27						
CORINTH/CEDAR HILL	7,855	3,061	22	3,039	38.97	2,401	79.01	638	20.99						
INVERNESS/PRINCES TOWN	7,789	3,076	31	3,045	39.49	1,859	61.05	1,186	38.95						
NEW GRANT/TABLELAND	7,802	3,196	54	3,142	40.96	2,345	74.63	797	25.37						
HINDUSTAN/INDIAN WALK/ST. MARY	7,859	3,770	64	3,706	47.97	1,925	51.94	1,781	48.06						
LENGUA/ST. JULIEN	7,656	3,320	38	3,282	43.36	2,318	70.63	964	29.37						
FIFTH COMPANY	7,662	3,191	37	3,154	41.65	1,920	60.88	904	28.66					330	10.46
MORUGA	7,168	3,583	47	3,536	49.99	1,865	52.74	1,671	47.26						
SUB-TOTALS	69,514	29,441	336	29,105	42.35	19,294	66.29	9,481	32.58					330	1.13
REGIONAL CORPORATION OF SIPARIA															
AVOCAT/SAN FRANCISQUE NORTH	8,288	3,876	42	3,834	46.77	3,112	81.17	722	18.83						
SIPARIA EAST/SAN FRANCISQUE SOUT	8,698	4,120	19	4,101	47.37	2,003	48.84	2,098	51.16						
APEX/FYZABAD	7,469	4,225	36	4,189	56.57	2,169	51.78	2,020	48.22						
SIPARIA WEST	8,105	4,182	29	4,153	51.60	1,953	47.03	2,200	52.97						
OTARETTE/ROUSILLAC	7,662	3,747	27	3,720	48.90	2,580	69.35	1,140	30.65						
BRIGHTON/VESSIGNY	8,017	3,347	34	3,313	41.75	734	22.16	2,579	77.84						
CEDROS	7,871	4,026	23	4,003	51.15	2,537	63.38	1,235	30.85					231	5.77
ERIN	7,610	2,849	46	2,803	37.44	842	30.04	1,961	69.96						
SUB-TOTALS	63,720	30,372	256	30,116	47.66	15,930	52.90	13,955	46.34					231	0.77
TOTALS	882,699	341,794	3,305	338,489	38.72	176,840	52.24	157,631	46.57	818	0.24	10	0.01	3,190	0.94

LOCAL GOVERNMENT ELECTIONS, 1999
APPENDIX IV
COMPOSITION OF THE SUPPLEMENTAL LIST AND ITS DISTRIBUTION ACCORDING TO ELECTORAL AREAS

ELECTORAL AREA	REVISED LIST OF ELECTORS AS AT 99.06.21	SUPPLEMENTAL LIST OF ELECTORS AS AT 99.07.02		TOTAL ELECTORATE
		ADDITIONS	DELETIONS	
PORT OF SPAIN	41,038	18	0	41,056
SAN FERNANDO	47,375	5	0	47,380
ARIMA	23,421	4	1	23,424
POINT FORTIN	14,522	6	4	14,524
CHAGUANAS	47,232	74	36	47,270
DIEGO MARTIN	73,881	10	8	73,883
SAN JUAN/LAVENTILLE	124,547	122	16	124,653
TUNAPUNA/PIARCO	132,529	37	25	132,541
SANGRE GRANDE	43,774	3	4	43,773
RIO CLARO/MAYARO	24,355	4	2	24,357
COUVA/TABAQUITE/TALPARO	114,046	31	10	114,067
PENAL/DEBE	62,525	12	0	62,537
PRINCES TOWN	69,505	39	30	69,514
SIPARIA	63,719	26	25	63,720
TOTALS	882,469	391	161	882,699

LOCAL GOVERNMENT ELECTIONS, 1999
APPENDIX V
AVERAGE NUMBER OF ELECTORS PER POLLING STATION AND
AVERAGE NUMBER OF VOTERS PER POLLING STATION

ELECTORAL DISTRICT	NO. OF POLLING STATIONS	NO. OF ELECTORS	AVERAGE PER POLLING STATION	NO. OF VOTERS	AVERAGE PER POLLING STATION
MUNICIPAL CORPORATION OF PORT OF SPAIN					
ST. JAMES WEST	7	3,502	500	1,141	163
ST. JAMES EAST	9	3,255	362	1,107	123
WOODBROOK	10	3,155	316	1,142	114
NORTHERN PORT OF SPAIN	9	3,152	350	856	95
BELMONT EAST	8	3,794	474	1,199	150
BELMONT WEST	12	3,483	290	1,116	93
SOUTHERN PORT OF SPAIN	9	3,153	350	994	110
CENTRAL PORT OF SPAIN	10	3,538	354	1,004	100
ST. ANNS RIVER SOUTH	8	3,685	461	1,004	126
ST. ANNS RIVER CENTRAL	11	3,425	311	1,020	93
ST. ANNS RIVER NORTH	9	3,534	393	980	109
BELMONT SOUTH	11	3,380	307	1,052	96
SUB-TOTALS	113	41,056	363	12,615	112
MUNICIPAL CORPORATION OF SAN FERNANDO					
MARABELLA WEST	10	5,337	534	2,584	258
MARABELLA EAST	10	5,060	506	2,351	235
MARABELLA SOUTH/VISTABELLA	8	4,867	608	2,261	283
PLEASANTVILLE	10	5,411	541	2,504	250
COCOEYA/TAROUBA	9	5,636	626	2,920	324
MON REPOS/NAVET	12	5,456	455	2,352	196
SPRINGVALE/PARADISE	13	5,453	419	2,479	191
LES EFFORTS WEST/LA ROMAIN	10	5,047	505	2,296	230
LES EFFORTS EAST/CIPERO	14	5,113	365	2,285	163
SUB-TOTALS	96	47,380	494	22,032	230
MUNICIPAL CORPORATION OF ARIMA					
CALVARY	7	3,376	482	1,503	215
ARIMA NORTHEAST	8	3,063	383	1,380	173
ARIMA WEST	6	3,461	577	1,499	250
ARIMA CENTRAL	6	3,252	542	1,550	258
MALABAR	6	3,426	571	1,614	269
O'MEARA	5	3,571	714	1,477	295
TUMPUANA	5	3,275	655	1,470	294
SUB-TOTALS	43	23,424	545	10,493	244
MUNICIPAL CORPORATION OF POINT FORTIN					
GUAPO	7	2,397	342	1,072	153
NEWLANDS	5	2,118	424	950	190
TECHIER	4	2,154	539	1,024	256
CAP-DE-VILLE	6	2,649	442	1,163	194
HOLLYWOOD	5	2,587	517	1,031	206
EGYPT	6	2,619	437	1,068	178
SUB-TOTALS	33	14,524	440	6,308	191

LOCAL GOVERNMENT ELECTIONS, 1999
APPENDIX V
AVERAGE NUMBER OF ELECTORS PER POLLING STATION AND
AVERAGE NUMBER OF VOTERS PER POLLING STATION

ELECTORAL DISTRICT	NO. OF POLLING STATIONS	NO. OF ELECTORS	AVERAGE PER POLLING STATION	NO. OF VOTERS	AVERAGE PER POLLING STATION
MUNICIPAL CORPORATION OF CHAGUANAS					
FELICITY/ENDEAVOUR	13	5,893	453	2,756	212
EDINBURGH/LONGDENVILLE	10	6,065	607	2,634	263
MONTROSE	9	5,683	631	2,396	266
CUNUPIA	11	5,264	479	2,057	187
ENTERPRISE NORTH	11	6,221	566	2,541	231
ENTERPRISE SOUTH	12	6,230	519	2,496	208
CHARLEVILLE	9	5,596	622	2,117	235
MUNROE ROAD/CARONI SAVANNAH	11	6,318	574	2,338	213
SUB-TOTALS	86	47,270	550	19,335	225
REGIONAL CORPORATION OF DIEGO MARTIN					
CHAGUARAMAS/GLENCOE	15	8,975	598	2,569	171
GOODWOOD/LA PUERTA	15	8,146	543	2,119	141
COVIGNE/RICHLAIN	13	8,243	634	2,225	171
DIAMONDVALE	14	8,037	574	2,657	190
MORNE COCO/ALYCE GLEN	14	8,518	608	2,155	154
PETIT VALLEY/COCORITE	13	8,429	648	2,124	163
ST. LUCIEN/CAMERON HILL	13	8,145	627	2,327	179
MOKA/BOISSIERE NO. 2	13	7,580	583	2,558	197
BELLEVUE/BOISSIERE NO. 1	16	7,810	488	2,153	135
SUB-TOTALS	126	73,883	586	20,887	166
REGIONAL CORPORATION OF SAN JUAN/LAVENTILLE					
MARACAS BAY/SANTA CRUZ/ LA FILLETTE	17	9,605	565	2,921	172
FEBEAU/BOURG MULATRESSE	15	9,543	636	2,860	191
MORVANT/UPPER MALICK	17	10,969	645	2,958	174
SAN JUAN WEST/CALEDONIA	20	11,269	563	3,451	173
ST. ANNS/CASCADE/MON REPOS WEST	18	9,815	545	2,374	132
ST. BARB'S/CHINAPOO	19	11,026	580	2,365	124
BEETHAM/PICTON	20	11,112	556	2,726	136
SUCCESS/TROU MACAQUE	20	11,283	564	2,867	143
ARANGUEZ/WARNER VILLAGE	19	9,743	513	3,597	189
BARATARIA	20	10,029	501	3,851	193
PETIT BOURG/MOUNT LAMBERT/ CHAMPS FLEURS	19	10,093	531	3,351	176
SAN JUAN EAST	20	10,166	508	3,677	184
SUB-TOTALS	224	124,653	556	36,998	165
REGIONAL CORPORATION OF TUNAPUNA/PIARCO					
MARACAS/ST. AUGUSTINE NORTH/ ST. BENEDICT	17	10,200	600	3,345	197
CUREPE/SPRING VILLAGE/ ST. AUGUSTINE SOUTH	20	10,356	518	4,209	210
CAURA/FIVE RIVERS/TACARIGUA	19	10,778	567	4,798	253
AROUC/TRINCITY EAST	22	11,909	541	5,176	235

LOCAL GOVERNMENT ELECTIONS, 1999
APPENDIX V
AVERAGE NUMBER OF ELECTORS PER POLLING STATION AND
AVERAGE NUMBER OF VOTERS PER POLLING STATION

ELECTORAL DISTRICT	NO. OF POLLING STATIONS	NO. OF ELECTORS	AVERAGE PER POLLING STATION	NO. OF VOTERS	AVERAGE PER POLLING STATION
REGIONAL CORPORATION OF TUNAPUNA/PIARCO CONT'D					
AUZONVILLE/TUNAPUNA	20	11,201	560	4,688	234
PASEA/TRINCITY WEST	20	11,084	554	4,984	249
VALSAYN/ST. JOSEPH	17	9,712	571	3,800	224
ST. HELENA/WARRENVILLE	20	11,362	568	4,724	236
MAUSICA/MALONEY	21	11,745	559	3,880	185
LA FLORISSANTE/CLEAVER/LOPINOT	18	10,333	574	3,939	219
BLANCHISSEUSE/SANTA ROSA/ WALLERFIELD	19	11,149	587	3,404	179
PIARCO/LA HORQUETTA	22	12,712	578	4,173	190
SUB-TOTALS	235	132,541	564	51,120	218
REGIONAL CORPORATION OF SANGRE GRANDE					
TOCO/FISHING POND	14	5,608	401	2,217	158
SANGRE GRANDE NORTHEAST	11	6,458	587	2,910	265
VALENCIA	11	6,011	546	2,386	217
SANGRE GRANDE NORTH	12	6,410	534	3,001	250
CUMUTO/TAMANA	14	6,554	468	3,162	226
MANZANILLA	15	6,221	415	2,736	182
SANGRE GRANDE SOUTH	11	6,511	592	2,880	262
SUB-TOTALS	88	43,773	497	19,292	219
REGIONAL CORPORATION OF MAYARO/RIO CLARO					
BICHE/CHARUMA	9	3,864	429	2,134	237
RIO CLARO SOUTH	8	3,946	493	2,027	253
RIO CLARO NORTH	7	3,683	526	1,809	258
COCAL/MAFEKING	10	4,176	418	2,215	222
ECCLESVILLE	8	4,148	519	2,026	253
MAYARO/GUAYAGUAYARE	11	4,540	413	2,445	222
SUB-TOTALS	53	24,357	460	12,656	239
REGIONAL CORPORATION OF COUVA/TABAQUITE/TALPARO					
EDINBURGH/FREEPORT	21	11,279	537	4,043	193
PERSEVERANCE/ST. MARY'S/ WATERLOO	20	11,427	571	4,115	206
FELICITY/CACUTTA/MC BEAN	22	11,393	518	4,426	201
CALIFORNIA/POINT LISAS	17	9,358	550	4,125	243
BALMAIN/ESPERANZA/FORRES PARK	18	9,682	538	4,078	227
CLAXTON BAY/POINTE-A-PIERRE	20	9,741	487	4,848	242
LAS LOMAS/SAN RAFAEL/TALPARO	21	10,831	516	3,748	178
LONGDENVILLE/MAMORAL	18	10,448	580	4,186	233
CARATAL/TORTUGA	19	10,437	549	3,710	195
GASPARILLO/BONNE AVENTURE	17	9,406	553	4,025	237
PIPARO/SAN PEDRO/TABAQUITE	20	10,065	503	3,648	182
SUB-TOTALS	213	114,067	536	44,952	211

LOCAL GOVERNMENT ELECTIONS, 1999
APPENDIX V
AVERAGE NUMBER OF ELECTORS PER POLLING STATION AND
AVERAGE NUMBER OF VOTERS PER POLLING STATION

ELECTORAL DISTRICT	NO. OF POLLING STATIONS	NO. OF ELECTORS	AVERAGE PER POLLING STATION	NO. OF VOTERS	AVERAGE PER POLLING STATION
REGIONAL CORPORATION OF PENAL/DEBE					
PALMISTE	14	8,237	588	3,460	247
LA FORTUNE/HERMITAGE	13	8,295	638	3,419	263
UNION HALL/BRONTE	12	7,479	623	3,002	250
DEBE EAST/L'ESPERANCE	14	7,620	544	3,318	237
DEBE WEST	13	6,970	536	3,200	246
PENAL	12	7,468	622	2,793	233
ROCHARD/BARRACKPORE	15	8,561	571	3,254	217
QUINAM/MORNE DIABLO	15	7,907	527	2,847	190
SUB-TOTALS	108	62,537	579	25,293	234
REGIONAL CORPORATION OF PRINCES TOWN					
REFORM/MANAHAMBRE	15	7,607	507	3,264	218
BEN LOMOND/HARDBARGAIN/ WILLIAMSVILLE	15	8,116	541	2,980	199
CORINTH/CEDAR HILL	14	7,855	561	3,061	219
INVERNESS/PRINCES TOWN	14	7,789	556	3,076	220
NEW GRANT/TABLELAND	15	7,802	520	3,196	213
HINDUSTAN/INDIAN WALK/ST. MARY'S	15	7,859	524	3,770	251
LENGUA/ST. JULIEN	14	7,656	547	3,320	237
FIFTH COMPANY	15	7,662	511	3,191	213
MORUGA	14	7,168	512	3,583	256
SUB-TOTALS	131	69,514	531	29,441	225
REGIONAL CORPORATION OF SIPARIA					
AVOCAT/SANFRANCIQUE NORTH	16	8,288	518	3,876	242
SIPARIA EAST/SAN FRANCIQUE SOUTH	18	8,698	483	4,120	229
APEX/FYZABAD	15	7,469	498	4,225	282
SIPARIA WEST	15	8,105	540	4,182	279
OTAHEITE/ROUSILLAC	12	7,662	639	3,747	312
BRIGHTON/VESSIGNY	17	8,017	472	3,347	197
CEDROS	14	7,871	562	4,026	288
ERIN	16	7,610	476	2,849	178
SUB-TOTALS	123	63,720	518	30,372	247
TOTALS	1,672	882,699	528	341,794	204

LOCAL GOVERNMENT ELECTIONS, 1999
APPENDIX VI
VOTING RESULTS IN EACH ELECTORAL DISTRICT WITH MAJORITIES OF WINNERS

ELECTORAL DISTRICT	PARTY AFFILIATION	VOTES CAST FOR CANDIDATES	PERCENTAGE OF VOTES CAST FOR CANDIDATES	MAJORITY OF FIRST OVER SECOND
MUNICIPAL CORPORATION OF PORT OF SPAIN ST. JAMES WEST STEPHEN, WENDELL FRANCIS, VEDOL REJECTED BALLOTS	P.N.M. U.N.C.	780 353 8	68.36 30.94 0.70	427
TOTAL VOTES CAST		1,141	100.00	
ST. JAMES EAST LAKHAN, RISHI KALLOO, HECTOR REJECTED BALLOTS	P.N.M. U.N.C.	755 350 2	68.20 31.62 0.18	405
TOTAL VOTES CAST		1,107	100.00	
WOODBROOK PIPER, CYNTHIA FERREIRA, FRANK REJECTED BALLOTS	P.N.M. U.N.C.	732 401 9	64.10 35.11 0.79	331
TOTAL VOTES CAST		1,142	100.00	
NORTHERN PORT OF SPAIN NARINE, ALVIN LANGE, DENNIS REJECTED BALLOTS	P.N.M. U.N.C.	600 253 3	70.09 29.56 0.35	347
TOTAL VOTES CAST		856	100.00	
BELMONT EAST GREAVES, DAVE TAYLOR-BELLE, MARLENE REJECTED BALLOTS	P.N.M. U.N.C.	938 255 6	78.23 21.27 0.50	683
TOTAL VOTES CAST		1,199	100.00	
BELMONT WEST BROWN, MURCHISON SINGH, MORRISA REJECTED BALLOTS	P.N.M. U.N.C.	850 264 2	76.16 23.66 0.18	586
TOTAL VOTES CAST		1,116	100.00	

LOCAL GOVERNMENT ELECTIONS, 1999
APPENDIX VI
VOTING RESULTS IN EACH ELECTORAL DISTRICT WITH MAJORITIES OF WINNERS

ELECTORAL DISTRICT	PARTY AFFILIATION	VOTES CAST FOR CANDIDATES	PERCENTAGE OF VOTES CAST FOR CANDIDATES	MAJORITY OF FIRST OVER SECOND
MUNICIPAL CORPORATION OF PORT OF SPAIN CONT'D SOUTHERN PORT OF SPAIN ALEONG-THOMAS, DENISE BOODHU, OLIVER REJECTED BALLOTS	P.N.M.	739	74.35	488
	U.N.C.	251	25.25	
		4	0.40	
TOTAL VOTES CAST		994	100.00	
CENTRAL PORT OF SPAIN MORRIS, MC DONALD CAMPBELL, GENELLE REJECTED BALLOTS	P.N.M.	912	90.84	823
	U.N.C.	89	8.86	
		3	0.30	
TOTAL VOTES CAST		1,004	100.00	
ST. ANNS RIVER SOUTH CEDENO, SHARON MARTINEZ-NORMAN, GIOMAR REJECTED BALLOTS	P.N.M.	863	85.96	729
	U.N.C.	134	13.35	
		7	0.70	
TOTAL VOTES CAST		1,004	100.00	
ST. ANNS RIVER CENTRAL JOHN, PETER JOHN, ANN MARIE REJECTED BALLOTS	P.N.M.	889	87.16	771
	U.N.C.	118	11.57	
		13	1.27	
TOTAL VOTES CAST		1,020	100.00	
ST. ANNS RIVER NORTH CLARKE, NEUBUN JAMES, LINDA REJECTED BALLOTS	P.N.M.	893	91.12	814
	U.N.C.	79	8.06	
		8	0.82	
TOTAL VOTES CAST		980	100.00	
BELMONT SOUTH FERGUSON, JOHN AWAI, ELIZABETH REJECTED BALLOTS	P.N.M.	879	83.56	712
	U.N.C.	167	15.87	
		6	0.57	
TOTAL VOTES CAST		1,052	100.00	

LOCAL GOVERNMENT ELECTIONS, 1999
APPENDIX VI
VOTING RESULTS IN EACH ELECTORAL DISTRICT WITH MAJORITIES OF WINNERS

ELECTORAL DISTRICT	PARTY AFFILIATION	VOTES CAST FOR CANDIDATES	PERCENTAGE OF VOTES CAST FOR CANDIDATES	MAJORITY OF FIRST OVER SECOND
MUNICIPAL CORPORATION OF SAN FERNANDO				
MARABELLA WEST				
MARRYSHOW, JENNIFER	P.N.M.	1,495	57.86	427
KHAN, AMRALL	U.N.C.	1,068	41.33	
REJECTED BALLOTS		21	0.81	
TOTAL VOTES CAST		2,584	100.00	
MARABELLA EAST				
CHAN, ELLIS	U.N.C.	1,176	50.02	25
CAESAR, TRACEY	P.N.M.	1,151	48.96	
REJECTED BALLOTS		24	1.02	
TOTAL VOTES CAST		2,351	100.00	
MARABELLA SOUTH/VISTABELLA				
BOYCE, CLAIRE	P.N.M.	1,130	49.98	14
ABRAHAM, ARTHUR	U.N.C.	1,116	49.36	
REJECTED BALLOTS		15	0.66	
TOTAL VOTES CAST		2,261	100.00	
PLEASANTVILLE				
COX, ABIGAIL	P.N.M.	2,140	85.46	1791
SAMMY-MOONESAR, LINDA	U.N.C.	349	13.94	
REJECTED BALLOTS		15	0.60	
TOTAL VOTES CAST		2,504	100.00	
COCOEYA/TAROUBA				
LYNCH, LESLIE	P.N.M.	1,425	48.80	1
MOONAN, RABINDRA	U.N.C.	1,424	48.77	
REJECTED BALLOTS		71	2.43	
TOTAL VOTES CAST		2,920	100.00	
MON REPOS/NAVET				
BRAITHWAITE, CLIVE	P.N.M.	1,838	78.15	1336
PERROTT, WAYNE	U.N.C.	502	21.34	
REJECTED BALLOTS		12	0.51	
TOTAL VOTES CAST		2,352	100.00	

LOCAL GOVERNMENT ELECTIONS, 1999
APPENDIX VI
VOTING RESULTS IN EACH ELECTORAL DISTRICT WITH MAJORITIES OF WINNERS

ELECTORAL DISTRICT	PARTY AFFILIATION	VOTES CAST FOR CANDIDATES	PERCENTAGE OF VOTES CAST FOR CANDIDATES	MAJORITY OF FIRST OVER SECOND
MUNICIPAL CORPORATION OF SAN FERNANDO CONT'D SPRINGVALE/PARADISE REEVES, ALVIN ATTONG, WAYNE REJECTED BALLOTS	P.N.M.	1,379	55.63	293
	U.N.C.	1,086	43.81	
		14	0.56	
TOTAL VOTES CAST		2,479	100.00	
LES EFFORTS WEST/LA ROMAIN PAUL MOWLAH-BAKSH, SABRINA WILLIAMS, ST. CLAIR REJECTED BALLOTS	U.N.C.	1,350	58.80	415
	P.N.M.	935	40.72	
		11	0.48	
TOTAL VOTES CAST		2,296	100.00	
LES EFFORTS EAST/CIPERO MOHAMMED, TORRANCE FLEARY, KELLY REJECTED BALLOTS	P.N.M.	1,199	52.47	125
	U.N.C.	1,074	47.00	
		12	0.53	
TOTAL VOTES CAST		2,285	100.00	
MUNICIPAL CORPORATION OF ARIMA CALVARY GUERRA, LUANNA HOLLINGSWORTH, MARTIN TREVAJO, GEMMA REJECTED BALLOTS	P.N.M.	905	60.21	385
	U.N.C.	520	34.60	
	N.A.R.	63	4.19	
		15	1.00	
TOTAL VOTES CAST		1,503	100.00	
ARIMA NORTHEAST JANNEIRE, ROSE SHALTO-RAMKISSOON, GEMINIE JENNINGS, CLINTON REJECTED BALLOTS	P.N.M.	753	54.57	211
	U.N.C.	542	39.28	
	N.A.R.	61	4.42	
		24	1.74	
TOTAL VOTES CAST		1,380	100.00	
ARIMA WEST BHARATH, RICARDO SALINA, ANNIE FORBIN, JULIUS REJECTED BALLOTS	P.N.M.	809	53.97	189
	U.N.C.	620	41.36	
	N.A.R.	48	3.20	
		22	1.47	
TOTAL VOTES CAST		1,499	100.00	

LOCAL GOVERNMENT ELECTIONS, 1999
APPENDIX VI
VOTING RESULTS IN EACH ELECTORAL DISTRICT WITH MAJORITIES OF WINNERS

ELECTORAL DISTRICT	PARTY AFFILIATION	VOTES CAST FOR CANDIDATES	PERCENTAGE OF VOTES CAST FOR CANDIDATES	MAJORITY OF FIRST OVER SECOND
MUNICIPAL CORPORATION OF ARIMA CONT'D				
ARIMA CENTRAL				
LA-FOUCADE, DONNA	P.N.M.	879	56.71	256
KHAN, SHAFFIQUE	U.N.C.	623	40.19	
FREDERICK, LENIN	N.A.R.	29	1.87	
REJECTED BALLOTS		19	1.23	
TOTAL VOTES CAST		1,550	100.00	
MALABAR				
PAMPHILE, ST. SERVILUS	P.N.M.	835	51.73	75
JOHN, DAVID	U.N.C.	760	47.09	
REJECTED BALLOTS		19	1.18	
TOTAL VOTES CAST		1,614	100.00	
O'MEARA				
SEIFERT, KELVIN	P.N.M.	1,069	72.38	810
NARACE, SATTIE	U.N.C.	259	17.54	
HALLS, SEAN	IND.	140	9.48	
REJECTED BALLOTS		9	0.61	
TOTAL VOTES CAST		1,477	100.00	
TUMPUNA				
AUSTIN, RENWRICK	P.N.M.	778	52.93	95
RAMPERSAD, KENNETH	U.N.C.	683	46.46	
REJECTED BALLOTS		9	0.61	
TOTAL VOTES CAST		1,470	100.00	
MUNICIPAL CORPORATION OF POINT FORTIN				
GUAPO				
NICHOLAS, CHERYL	P.N.M.	834	77.80	699
BROWN, COURTNEY	U.N.C.	135	12.59	
DUNCAN, GERSHUN	IND.	102	9.51	
REJECTED BALLOTS		1	0.09	
TOTAL VOTES CAST		1,072	100.00	
NEWLANDS				
CARRINGTON, EDISON	P.N.M.	692	72.84	563
SOONDAR, DEONATH	U.N.C.	129	13.58	
PLENTY, GERARD	IND.	122	12.84	
REJECTED BALLOTS		7	0.74	
TOTAL VOTES CAST		950	100.00	

LOCAL GOVERNMENT ELECTIONS, 1999
APPENDIX VI
VOTING RESULTS IN EACH ELECTORAL DISTRICT WITH MAJORITIES OF WINNERS

ELECTORAL DISTRICT	PARTY AFFILIATION	VOTES CAST FOR CANDIDATES	PERCENTAGE OF VOTES CAST FOR CANDIDATES	MAJORITY OF FIRST OVER SECOND
MUNICIPAL CORPORATION OF POINT FORTIN CONT'D TECHIER MC CREE-HUNTE, BRENDA JOSEPH, ALEXANDER GEETAN, ANNETTE REJECTED BALLOTS	P.N.M. IND. U.N.C.	780 135 106 3	76.17 13.18 10.35 0.29	645
TOTAL VOTES CAST		1,024	100.00	
CAP-DE-VILLE WELLS, JOAN CRICHLAW, PHILOMEN DAVID, ERLINE REJECTED BALLOTS	P.N.M. IND. U.N.C.	722 223 213 5	62.08 19.17 18.31 0.43	499
TOTAL VOTES CAST		1,163	100.00	
HOLLYWOOD RICHARDS, KENNEDY BOODOOSINGH, SHARON REJECTED BALLOTS	P.N.M. U.N.C.	789 233 9	76.53 22.60 0.87	556
TOTAL VOTES CAST		1,031	100.00	
EGYPT FERDINAND, VALENTINE WEARS, VANDALY REJECTED BALLOTS	P.N.M. U.N.C.	856 208 4	80.15 19.48 0.37	648
TOTAL VOTES CAST		1,068	100.00	
MUNICIPAL CORPORATION OF CHAGUANAS FELICITY/ENDEAVOUR NAGESSAR, ORLANDO BELGRAVE, SHERMAINE REJECTED BALLOTS	U.N.C. P.N.M.	2,432 308 16	88.24 11.18 0.58	2124
TOTAL VOTES CAST		2,756	100.00	
EDINBURGH/LONGDENVILLE KALLOO, VIJI HUTSON, HORACE REJECTED BALLOTS	U.N.C. P.N.M.	1,467 1,156 11	55.69 43.89 0.42	311
TOTAL VOTES CAST		2,634	100.00	

LOCAL GOVERNMENT ELECTIONS, 1999
APPENDIX VI
VOTING RESULTS IN EACH ELECTORAL DISTRICT WITH MAJORITIES OF WINNERS

ELECTORAL DISTRICT	PARTY AFFILIATION	VOTES CAST FOR CANDIDATES	PERCENTAGE OF VOTES CAST FOR CANDIDATES	MAJORITY OF FIRST OVER SECOND
MUNICIPAL CORPORATION OF CHAGUANAS CONT'D MONTROSE BOODHAN, GOPAUL WISEMAN, DAWN REJECTED BALLOTS	U.N.C. P.N.M.	1,429	59.64	472
		957	39.94	
		10	0.42	
		2,396	100.00	
CUNUPIA MOHAMMED, SUNIL GITTENS, WENDY REJECTED BALLOTS	U.N.C. P.N.M.	1,650	79.93	1262
		388	18.86	
		19	0.92	
		2,057	99.71	
ENTERPRISE NORTH BOODRAM, VINO BREWSTER, WENDELL REJECTED BALLOTS	U.N.C. P.N.M.	1,366	53.76	258
		1,108	43.60	
		67	2.64	
		2,541	100.00	
ENTERPRISE SOUTH HEERA, RONALD GUELMO, MICHAEL REJECTED BALLOTS	P.N.M. U.N.C.	1,304	52.24	148
		1,156	46.31	
		36	1.44	
		2,496	100.00	
CHARLIEVILLE ISAHAK, FALISHA MOHAMMED, MUSHTAQ SINGH, SHRIKRISHEN REJECTED BALLOTS	U.N.C. P.N.M. IND.	1,600	75.58	1239
		361	17.05	
		129	6.09	
		2,117	100.00	
MUNROE ROAD/CARONI SAVANNAH KASMALLY, ROSHAD BOODOO, PILAWTIE REJECTED BALLOTS	U.N.C. P.N.M.	2,116	90.50	1909
		207	8.85	
		15	0.64	
		2,338	100.00	

LOCAL GOVERNMENT ELECTIONS, 1999
APPENDIX VI
VOTING RESULTS IN EACH ELECTORAL DISTRICT WITH MAJORITIES OF WINNERS

ELECTORAL DISTRICT	PARTY AFFILIATION	VOTES CAST FOR CANDIDATES	PERCENTAGE OF VOTES CAST FOR CANDIDATES	MAJORITY OF FIRST OVER SECOND
REGIONAL CORPORATION OF DIEGO MARTIN CHAGUARAMAS/GLENCOE SINNETTE, NELSON RYAN, JANELLE REJECTED BALLOTS	P.N.M. U.N.C.	1,974 576 19	76.84 22.42 0.74	1398
TOTAL VOTES CAST		2,569	100.00	
GOODWOOD/LA PUERTA HONG, SUSAN SHEPPARD, GRACE REJECTED BALLOTS	P.N.M. U.N.C.	1,654 456 9	78.06 21.52 0.42	1198
TOTAL VOTES CAST		2,119	100.00	
COVIGNE/RICHPLAIN SHEPPARD, CLAUDIA REECE-LA ROCHE, MARCIA REJECTED BALLOTS	P.N.M. U.N.C.	1,666 553 6	74.88 24.85 0.27	1113
TOTAL VOTES CAST		2,225	100.00	
DIAMONDVALE WILLIAMS, LEIGHTON SIMMONS, GEORGE REJECTED BALLOTS	P.N.M. U.N.C.	2,108 535 14	79.34 20.14 0.53	1573
TOTAL VOTES CAST		2,657	100.00	
MORNE CÔCO/ALYCE GLEN GEORGE, LYNDON NEWALLO, GERARD REJECTED BALLOTS	P.N.M. U.N.C.	1,657 479 19	76.89 22.23 0.88	1178
TOTAL VOTES CAST		2,155	100.00	
PETIT VALLEY/COCORITE HINDS, IRENE FLETCHER, MICHELLE REJECTED BALLOTS	P.N.M. U.N.C.	1,571 543 10	73.96 25.56 0.47	1028
TOTAL VOTES CAST		2,124	100.00	

LOCAL GOVERNMENT ELECTIONS, 1999
APPENDIX VI
VOTING RESULTS IN EACH ELECTORAL DISTRICT WITH MAJORITIES OF WINNERS

ELECTORAL DISTRICT	PARTY AFFILIATION	VOTES CAST FOR CANDIDATES	PERCENTAGE OF VOTES CAST FOR CANDIDATES	MAJORITY OF FIRST OVER SECOND
REGIONAL CORPORATION OF DIEGO MARTIN CONT'D ST. LUCIEN/CAMERON HILL TYSON, HERBERT LETREN, ANNE REJECTED BALLOTS	P.N.M. U.N.C.	1,616 692 19	69.45 29.74 0.82	924
TOTAL VOTES CAST		2,327	100.00	
MOKA/BOISSIERE NO. 2 MARTINEZ, JOEL SYLVESTER, HUGH G. REJECTED BALLOTS	P.N.M. U.N.C.	1,490 1,037 31	58.25 40.54 1.21	453
TOTAL VOTES CAST		2,558	100.00	
BELLEVUE/BOISSIERE NO. 1 MARCELLE, DARIAN SANDERSON, EDRIC REJECTED BALLOTS	P.N.M. U.N.C.	1,480 643 30	68.74 29.87 1.39	837
TOTAL VOTES CAST		2,153	100.00	
REGIONAL CORPORATION OF SAN JUAN/LAVENTILLE MARACAS BAY/SANTA CRUZ/ LA FILLETTE NICHOLAS, HENRY JUMAN, FAZAL REJECTED BALLOTS	P.N.M. U.N.C.	2,085 796 40	71.38 27.25 1.37	1289
TOTAL VOTES CAST		2,921	100.00	
FEBEAU/BOURG MULATRESSE ROBERTS, ANTHONY WORRELL, GAIL REJECTED BALLOTS	P.N.M. U.N.C.	2,206 617 37	77.13 21.57 1.29	1589
TOTAL VOTES CAST		2,860	100.00	
MORVANT/UPPER MALICK REYES, JEFFREY WICKHAM, RICARDO REJECTED BALLOTS	P.N.M. U.N.C.	2,373 553 32	80.22 18.70 1.08	1820
TOTAL VOTES CAST		2,958	100.00	

LOCAL GOVERNMENT ELECTIONS, 1999
APPENDIX VI
VOTING RESULTS IN EACH ELECTORAL DISTRICT WITH MAJORITIES OF WINNERS

ELECTORAL DISTRICT	PARTY AFFILIATION	VOTES CAST FOR CANDIDATES	PERCENTAGE OF VOTES CAST FOR CANDIDATES	MAJORITY OF FIRST OVER SECOND
REGIONAL CORPORATION OF SAN JUAN/LAVENTILLE CONT'D SAN JUAN WEST/CALEDONIA BORRIS, HARVEY FRANCIS, SEAN REJECTED BALLOTS	P.N.M. U.N.C.	2,274 1,165 12	65.89 33.76 0.35	1109
TOTAL VOTES CAST		3,451	100.00	
ST. ANNS/CASCADE/ MON REPOS WEST THOMAS, JOANNE WOODLEY, VERONICA CHRISTOPHER, GARTH REJECTED BALLOTS	P.N.M. U.N.C. IND.	1,758 483 98 35	74.05 20.35 4.13 1.47	1275
TOTAL VOTES CAST		2,374	100.00	
ST. BARB'S/CHINAPOO WALCOTT, RICHARD CYRUS, QUEENLA PHILLIP, PAULINE REJECTED BALLOTS	P.N.M. U.N.C. IND.	2,070 235 34 26	87.53 9.94 1.44 1.10	1835
TOTAL VOTES CAST		2,365	100.00	
BEETHAM/PICTON ELLIS, SAMUEL SMART, PRINCESS REJECTED BALLOTS	P.N.M. U.N.C.	2,303 383 40	84.48 14.05 1.47	1920
TOTAL VOTES CAST		2,726	100.00	
SUCCESS/TROU MACAQUE HENRY, JAMES JOHN, NIKISHA REJECTED BALLOTS	P.N.M. U.N.C.	2,542 287 38	88.66 10.01 1.33	2255
TOTAL VOTES CAST		2,867	100.00	
ARANGUEZ/WARNER VILLAGE RAMBOX, SUBNATH SAMPSON, CINDY REJECTED BALLOTS	U.N.C. P.N.M.	2,962 617 18	82.35 17.15 0.50	2345
TOTAL VOTES CAST		3,597	100.00	

LOCAL GOVERNMENT ELECTIONS, 1999
APPENDIX VI
VOTING RESULTS IN EACH ELECTORAL DISTRICT WITH MAJORITIES OF WINNERS

ELECTORAL DISTRICT	PARTY AFFILIATION	VOTES CAST FOR CANDIDATES	PERCENTAGE OF VOTES CAST FOR CANDIDATES	MAJORITY OF FIRST OVER SECOND
REGIONAL CORPORATION OF SAN JUAN/LAVENTILLE CONT'D				
BARATARIA				
THOMAS, DAVLIN	P.N.M.	2,014	52.30	200
HOSEIN-SEEPERSAD, IMTIAZ	U.N.C.	1,814	47.10	
REJECTED BALLOTS		23	0.60	
TOTAL VOTES CAST		3,851	100.00	
PETIT BOURG/MOUNT LAMBERT/ CHAMPS FLEURS				
PERREIRA, CHRISTOPHER	P.N.M.	2,526	75.38	1726
ALEXIS, CLYDE	U.N.C.	800	23.87	
REJECTED BALLOTS		25	0.75	
TOTAL VOTES CAST		3,351	100.00	
SAN JUAN EAST				
MOHAMMED, NAZEEMOOL	U.N.C.	2,392	65.05	1126
RAMSARAN, PAGNISH	P.N.M.	1,266	34.43	
REJECTED BALLOTS		19	0.52	
TOTAL VOTES CAST		3,677	100.00	
REGIONAL CORPORATION OF TUNAPUNA/PIARCO				
MARACAS/ST. AUGUSTINE NORTH/ ST. BENEDICT				
JOSEPH, CHRYSANTHA	P.N.M.	1,949	58.27	751
GARCIA, JOHN	U.N.C.	1,198	35.81	
SELVON, BARTHOLOMEW	N.A.R.	182	5.44	
REJECTED BALLOTS		16	0.48	
TOTAL VOTES CAST		3,345	100.00	
CUREPE/SPRING VILLAGE/ ST. AUGUSTINE SOUTH				
PIERRE, ISRAEL	U.N.C.	3,428	81.44	2676
ABDOOL, KAMALODEEN	P.N.M.	752	17.87	
REJECTED BALLOTS		29	0.69	
TOTAL VOTES CAST		4,209	100.00	
CAURA/FIVE RIVERS/TACARIGUA				
SOOKDEO, ROSANNA	U.N.C.	2,786	58.07	904
PASCALL, CLYDE	P.N.M.	1,882	39.22	
WALKER, KIRK	IND.	58	1.21	
EVERSLEY, WENDELL	N.A.R.	33	0.69	
HENDERSON, ANDREW	P.P.M.	10	0.21	
REJECTED BALLOTS		29	0.60	
TOTAL VOTES CAST		4,798	100.00	

LOCAL GOVERNMENT ELECTIONS, 1999
APPENDIX VI
VOTING RESULTS IN EACH ELECTORAL DISTRICT WITH MAJORITIES OF WINNERS

ELECTORAL DISTRICT	PARTY AFFILIATION	VOTES CAST FOR CANDIDATES	PERCENTAGE OF VOTES CAST FOR CANDIDATES	MAJORITY OF FIRST OVER SECOND
REGIONAL CORPORATION OF TUNAPUNA/PIARCO CONT'D				
AROUCA/TRINCITY EAST				
MEJIAS, PATRICIA	P.N.M.	3,560	68.78	2190
SWAN, MARIA	U.N.C.	1,370	26.47	
GRANT, WINTHROP	IND.	208	4.02	
REJECTED BALLOTS		38	0.73	
TOTAL VOTES CAST		5,176	100.00	
AUZONVILLE/TUNAPUNA				
FERGUSON, PRISCA	P.N.M.	2,824	60.24	983
HAYWOOD, TERRANCE	U.N.C.	1,841	39.27	
REJECTED BALLOTS		23	0.49	
TOTAL VOTES CAST		4,688	100.00	
PASEA/TRINCITY WEST				
MAHARAJ, RAJ O.	U.N.C.	2,895	58.09	844
CLARKE, ASQUITH	P.N.M.	2,051	41.15	
REJECTED BALLOTS		38	0.76	
TOTAL VOTES CAST		4,984	100.00	
VALSAYN/ST. JOSEPH				
MOHAMMED, SAIEED	U.N.C.	2,255	59.34	747
SCOTT, ROSALIND	P.N.M.	1,508	39.68	
REJECTED BALLOTS		37	0.97	
TOTAL VOTES CAST		3,800	100.00	
ST. HELENA/WARRENVILLE				
DEONARINE, DEOKIE	U.N.C.	4,266	90.30	3872
RAMESH, CECIL	P.N.M.	394	8.34	
REJECTED BALLOTS		64	1.35	
TOTAL VOTES CAST		4,724	100.00	
MAUSICA/MALONEY				
RIBEIRO, ERIC	P.N.M.	3,002	77.37	2389
JAWAHIR, RUSSELL	U.N.C.	613	15.80	
SAMPSON-MATTHEWS, SUSAN	IND.	238	6.13	
REJECTED BALLOTS		27	0.70	
TOTAL VOTES CAST		3,880	100.00	

LOCAL GOVERNMENT ELECTIONS, 1999
APPENDIX VI
VOTING RESULTS IN EACH ELECTORAL DISTRICT WITH MAJORITIES OF WINNERS

ELECTORAL DISTRICT	PARTY AFFILIATION	VOTES CAST FOR CANDIDATES	PERCENTAGE OF VOTES CAST FOR CANDIDATES	MAJORITY OF FIRST OVER SECOND
REGIONAL CORPORATION OF TUNAPUNA/PIARCO CONT'D LA FLORISSANTE/CLEAVER/ LOPINOT GUERRA, PAUL BHIMSINGH, RAMDEO ROOPCHAND, HUBERT GARCIA, SOPHIA REJECTED BALLOTS TOTAL VOTES CAST	P.N.M. U.N.C. IND. N.A.R. 	2,253 1,347 156 91 92 3,939	57.20 34.20 3.96 2.31 2.34 100.00	1191
BLANCHISSEUSE/SANTA ROSA/ WALLERFIELD CHARLES, CAROL STEELE-MORRIS, EILEEN RAPHAEL, DAVE REJECTED BALLOTS TOTAL VOTES CAST	P.N.M. U.N.C. N.A.R. 	2,135 1,106 131 32 3,404	62.72 32.49 3.85 0.94 100.00	1029
PIARCO/LA HORQUETTA PYLE, RODERICK MASSY, MONA BESSON, AUTRILL REJECTED BALLOTS TOTAL VOTES CAST	P.N.M. U.N.C. IND. 	2,692 1,022 421 38 4,173	64.51 24.49 10.09 0.91 100.00	1670
REGIONAL CORPORATION OF SANGRE GRANDE TOCO/FISHING POND RONDON, MARTIN BENITO, LIMA REJECTED BALLOTS TOTAL VOTES CAST	P.N.M. U.N.C. 	1,494 705 18 2,217	67.39 31.80 0.81 100.00	789
SANGRE GRANDE NORTHEAST EMAMDEE, WAQQAB RAMKISSOON, PRAKASH REJECTED BALLOTS TOTAL VOTES CAST	U.N.C. P.N.M. 	1,470 1,415 25 2,910	50.52 48.63 0.86 100.00	55
VALENCIA GADAR, DAVID ATWELL, ELIZABETH AGUILLERA, SOLOMON REJECTED BALLOTS TOTAL VOTES CAST	P.N.M. U.N.C. N.A.R. 	1,351 828 180 27 2,386	56.62 34.70 7.54 1.13 100.00	523

LOCAL GOVERNMENT ELECTIONS, 1999
APPENDIX VI
VOTING RESULTS IN EACH ELECTORAL DISTRICT WITH MAJORITIES OF WINNERS

ELECTORAL DISTRICT	PARTY AFFILIATION	VOTES CAST FOR CANDIDATES	PERCENTAGE OF VOTES CAST FOR CANDIDATES	MAJORITY OF FIRST OVER SECOND
REGIONAL CORPORATION OF SANGRE GRANDE CONT'D SANGRE GRANDE NORTH MUNGO, RICHARD RAMDASS, RUTHVEN REJECTED BALLOTS	P.N.M. U.N.C.	1,686 1,286 29	56.18 42.85 0.97	400
TOTAL VOTES CAST		3,001	100.00	
CUMUTO/TAMANA BISSESSARSINGH, ZEPHYRINE DE FOUR, BERTRAND REJECTED BALLOTS	U.N.C. P.N.M.	1,679 1,453 30	53.10 45.95 0.95	226
TOTAL VOTES CAST		3,162	100.00	
MANZANILLA PICTON, PATRICK LOCHAN, BHARATH REJECTED BALLOTS	U.N.C. P.N.M.	1,384 1,314 38	50.58 48.03 1.39	70
TOTAL VOTES CAST		2,736	100.00	
SANGRE GRANDE SOUTH HENDERSON, GABRIEL LA BORDE, RONNIE REJECTED BALLOTS	U.N.C. P.N.M.	1,599 1,258 23	55.52 43.68 0.80	341
TOTAL VOTES CAST		2,880	100.00	
REGIONAL CORPORATION OF RIO CLARO/MAYARO BICHE/CHARUMA RAM, GLEN GABRIEL, ALEXANDER REJECTED BALLOTS	U.N.C. P.N.M.	1,412 692 30	66.17 32.43 1.41	720
TOTAL VOTES CAST		2,134	100.00	
RIO CLARO SOUTH BAHADOOR, JANG STEELE, MILTON REJECTED BALLOTS	U.N.C. P.N.M.	1,411 558 58	69.61 27.53 2.86	853
TOTAL VOTES CAST		2,027	100.00	

LOCAL GOVERNMENT ELECTIONS, 1999
APPENDIX VI
VOTING RESULTS IN EACH ELECTORAL DISTRICT WITH MAJORITIES OF WINNERS

ELECTORAL DISTRICT	PARTY AFFILIATION	VOTES CAST FOR CANDIDATES	PERCENTAGE OF VOTES CAST FOR CANDIDATES	MAJORITY OF FIRST OVER SECOND
REGIONAL CORPORATION OF RIO CLARO/MAYARO CONT'D				
RIO CLARO NORTH				
SUMAIRSINGH, HANSRAJ	U.N.C.	1,377	76.12	977
OTTLEY, PEARL	P.N.M.	400	22.11	
REJECTED BALLOTS		32	1.77	
TOTAL VOTES CAST		1,809	100.00	
COCAL/MAFEKING				
RAJKUMAR, CARL	U.N.C.	1,044	47.13	93
FRANCIS, BRIAN	P.N.M.	951	42.93	
OTTLEY, FITZROY	IND.	191	8.62	
REJECTED BALLOTS		29	1.31	
TOTAL VOTES CAST		2,215	100.00	
ECCLESVILLE				
MAHARAJ, VEDAISH	U.N.C.	1,533	75.67	1096
FIELDS-THOMAS, DORIS	P.N.M.	437	21.57	
REJECTED BALLOTS		56	2.76	
TOTAL VOTES CAST		2,026	100.00	
MAYARO/GUAYAGUAYARE				
PIERRE, MATTHEW	P.N.M.	1,278	52.27	135
COZIER, RAYMOND	U.N.C.	1,143	46.75	
REJECTED BALLOTS		24	0.98	
TOTAL VOTES CAST		2,445	100.00	
REGIONAL CORPORATION OF COUVA/TABAQUITE/TALPARO				
EDINBURGH/FREEPORT				
TAJ, SHAFFIMOON	U.N.C.	3,416	84.49	2839
CORYAT-CLARENCE, MARY	P.N.M.	577	14.27	
REJECTED BALLOTS		50	1.24	
TOTAL VOTES CAST		4,043	100.00	
PERSEVERANCE/ST. MARY'S/ WATERLOO				
RAMNARINE, RANJIT	U.N.C.	3,257	79.15	2444
EDMOND-SPENCER, JOANNE	P.N.M.	813	19.76	
REJECTED BALLOTS		45	1.09	
TOTAL VOTES CAST		4,115	100.00	

LOCAL GOVERNMENT ELECTIONS, 1999
APPENDIX VI
VOTING RESULTS IN EACH ELECTORAL DISTRICT WITH MAJORITIES OF WINNERS

ELECTORAL DISTRICT	PARTY AFFILIATION	VOTES CAST FOR CANDIDATES	PERCENTAGE OF VOTES CAST FOR CANDIDATES	MAJORITY OF FIRST OVER SECOND
REGIONAL CORPORATION OF COUVA/TABAQUITE/TALPARO CONT'D				
FELICITY/CALCUTTA/MC BEAN				
LEWIS, MULCHAN	U.N.C.	3,467	78.33	2550
DENNIS, ALLISSON	P.N.M.	917	20.72	
REJECTED BALLOTS		42	0.95	
TOTAL VOTES CAST		4,426	100.00	
CALIFORNIA/POINT LISAS				
GOWANDAN, JAISHIMA	U.N.C.	2,364	57.31	635
NICHOLLS, BERNADETTE	P.N.M.	1,729	41.92	
REJECTED BALLOTS		32	0.78	
TOTAL VOTES CAST		4,125	100.00	
BALMAIN/ESPERANZA/ FORRES PARK				
RAJBAL, RAMCHAND	U.N.C.	3,019	74.03	2018
THOMAS, AGNES	P.N.M.	1,001	24.55	
REJECTED BALLOTS		58	1.42	
TOTAL VOTES CAST		4,078	100.00	
CLAXTON BAY/POINTE-A-PIERRE				
MAHABIRSINGH, LINDA	U.N.C.	2,840	58.58	876
BENJAMIN, CURTIS	P.N.M.	1,964	40.51	
REJECTED BALLOTS		44	0.91	
TOTAL VOTES CAST		4,848	100.00	
LAS LOMAS/SAN RAFAEL/ TALPARO				
PRAMESINGH, KAMLA	U.N.C.	2,874	76.68	2069
MOHAN, FRANKLYN	P.N.M.	805	21.48	
REJECTED BALLOTS		69	1.84	
TOTAL VOTES CAST		3,748	100.00	
LONGDENVILLE/MAMORAL				
BOONDOO, SAHADEO	U.N.C.	3,185	76.09	2245
LEE TUNG, ALEONG	P.N.M.	940	22.46	
REJECTED BALLOTS		61	1.46	
TOTAL VOTES CAST		4,186	100.00	

LOCAL GOVERNMENT ELECTIONS, 1999
APPENDIX VI
VOTING RESULTS IN EACH ELECTORAL DISTRICT WITH MAJORITIES OF WINNERS

ELECTORAL DISTRICT	PARTY AFFILIATION	VOTES CAST FOR CANDIDATES	PERCENTAGE OF VOTES CAST FOR CANDIDATES	MAJORITY OF FIRST OVER SECOND
REGIONAL CORPORATION OF COUYA/TABAQUITE/TALPARO CONT'D				
CARATAL/TORTUGA				
RUPNARINE, KRISHNA	U.N.C.	2,720	73.32	1760
ROSS, JOHN	P.N.M.	960	25.88	
REJECTED BALLOTS		30	0.81	
TOTAL VOTES CAST		3,710	100.00	
GASPARILLO/BONNE AVENTURE				
ALI, FEERAZ	U.N.C.	2,337	58.06	1062
BAPTISTE, ANN	P.N.M.	1,275	31.68	
MOHAMMED, RAFFIE	IND.	374	9.29	
REJECTED BALLOTS		39	0.97	
TOTAL VOTES CAST		4,025	100.00	
PIPARO/SAN PEDRO/TABAQUITE				
PINO, SYLVESTER	U.N.C.	2,446	67.05	1273
SCOTT, VINCENT	P.N.M.	1,173	32.15	
REJECTED BALLOTS		29	0.79	
TOTAL VOTES CAST		3,648	100.00	
REGIONAL CORPORATION OF PENAL/DEBE				
PALMISTE				
BOODOOSINGH, PREMNATH	U.N.C.	2,308	66.71	1171
ARJOONSINGH, SEEPERSAD	P.N.M.	1,137	32.86	
REJECTED BALLOTS		15	0.43	
TOTAL VOTES CAST		3,460	100.00	
LA FORTUNE/HERMITAGE				
SEERAM MAHARAJ, JAGANATH	U.N.C.	2,283	66.77	1171
LOKNATH, RENNIE	P.N.M.	1,112	32.52	
REJECTED BALLOTS		24	0.70	
TOTAL VOTES CAST		3,419	100.00	
UNION HALL/BRONTE				
MANWAH, SONNYLAL	U.N.C.	2,524	84.08	2067
WILSON, ALTHEA	P.N.M.	457	15.22	
REJECTED BALLOTS		21	0.70	
TOTAL VOTES CAST		3,002	100.00	

LOCAL GOVERNMENT ELECTIONS, 1999
APPENDIX VI
VOTING RESULTS IN EACH ELECTORAL DISTRICT WITH MAJORITIES OF WINNERS

ELECTORAL DISTRICT	PARTY AFFILIATION	VOTES CAST FOR CANDIDATES	PERCENTAGE OF VOTES CAST FOR CANDIDATES	MAJORITY OF FIRST OVER SECOND
REGIONAL CORPORATION OF PENAL/DEBE CONT'D				
DEBE EAST/ L'ESPERANCE				
SOOKOO, PREMCHAND	U.N.C.	2,895	87.25	2498
RAMAI, VIJAY	P.N.M.	397	11.97	
REJECTED BALLOTS		26	0.78	
TOTAL VOTES CAST		3,318	100.00	
DEBE WEST				
DABIDEEN, CARL	U.N.C.	3,084	96.38	2987
GANGARAM, GANCHAM	P.N.M.	97	3.03	
REJECTED BALLOTS		19	0.59	
TOTAL VOTES CAST		3,200	100.00	
PENAL				
RAMNARINE, MOHAN	U.N.C.	2,147	76.87	1518
VALENTINE, MARGARET	P.N.M.	629	22.52	
REJECTED BALLOTS		17	0.61	
TOTAL VOTES CAST		2,793	100.00	
ROCHARD/BARRACKPORE				
MAHABIR, ALVIN	U.N.C.	3,036	93.30	2879
HERRERA, AGNES	P.N.M.	157	4.82	
REJECTED BALLOTS		61	1.87	
TOTAL VOTES CAST		3,254	100.00	
QUINAM/MORNE DIABLO				
SHARMA, JAINARINE	U.N.C.	2,309	81.10	1805
KOYLASS, CECIL	P.N.M.	504	17.70	
REJECTED BALLOTS		34	1.19	
TOTAL VOTES CAST		2,847	100.00	
REGIONAL CORPORATION OF PRINCES TOWN				
REFORM/MANAHAMBRE				
KHAN, SULTAN	U.N.C.	2,277	69.76	1306
DU' BOIS, ELIZABETH	P.N.M.	971	29.75	
REJECTED BALLOTS		16	0.49	
TOTAL VOTES CAST		3,264	100.00	

LOCAL GOVERNMENT ELECTIONS, 1999
APPENDIX VI
VOTING RESULTS IN EACH ELECTORAL DISTRICT WITH MAJORITIES OF WINNERS

ELECTORAL DISTRICT	PARTY AFFILIATION	VOTES CAST FOR CANDIDATES	PERCENTAGE OF VOTES CAST FOR CANDIDATES	MAJORITY OF FIRST OVER SECOND
REGIONAL CORPORATION OF PRINCES TOWN CONT'D BEN LOMOND/HARDBARGAIN/ WILLIAMSVILLE LOCHAN DASS, RADHAY WILLIAMS, ANSON REJECTED BALLOTS	U.N.C. P.N.M.	2,384 569 27	80.00 19.09 0.91	1815
TOTAL VOTES CAST		2,980	100.00	
CORINTH/CEDAR HILL CHINDRA, WINSTON MOHAMMED, SHAHEED L. REJECTED BALLOTS	U.N.C. P.N.M.	2,401 638 22	78.44 20.84 0.72	1763
TOTAL VOTES CAST		3,061	100.00	
INVERNESS/PRINCES TOWN SOODAN, DEVON CHADWICK, JOSEPH REJECTED BALLOTS	U.N.C. P.N.M.	1,859 1,186 31	60.44 38.56 1.01	673
TOTAL VOTES CAST		3,076	100.00	
NEW GRANT/TABLELAND RAMPERSAD, KRISHNA DES VIGNES-DYER, SHARON REJECTED BALLOTS	U.N.C. P.N.M.	2,345 797 54	73.37 24.94 1.69	1548
TOTAL VOTES CAST		3,196	100.00	
HINDUSTAN/INDIAN WALK/ ST. MARY'S SAUGH, BHIM CHACON, ALSENDO REJECTED BALLOTS	U.N.C. P.N.M.	1,925 1,781 64	51.06 47.24 1.70	144
TOTAL VOTES CAST		3,770	100.00	
LENGUA/ST. JULIEN ORIE, TARA QUASHIE, MARION REJECTED BALLOTS	U.N.C. P.N.M.	2,318 964 38	69.82 29.04 1.14	1354
TOTAL VOTES CAST		3,320	100.00	

LOCAL GOVERNMENT ELECTIONS, 1999
APPENDIX VI
VOTING RESULTS IN EACH ELECTORAL DISTRICT WITH MAJORITIES OF WINNERS

ELECTORAL DISTRICT	PARTY AFFILIATION	VOTES CAST FOR CANDIDATES	PERCENTAGE OF VOTES CAST FOR CANDIDATES	MAJORITY OF FIRST OVER SECOND
REGIONAL CORPORATION OF PRINCES TOWN CONT'D FIFTH COMPANY KHAN, NELA HARRIS, LEBEN DOOKIE, BALRAM REJECTED BALLOTS TOTAL VOTES CAST	U.N.C. P.N.M. IND.	1,920 904 330 37 3,191	60.17 28.33 10.34 1.16 100.00	1016
MORUGA PAUL, FRANCIS LEE-SING, GODFREY REJECTED BALLOTS TOTAL VOTES CAST	U.N.C. P.N.M.	1,865 1,671 47 3,583	52.05 46.64 1.31 100.00	194
REGIONAL CORPORATION OF SIPARIA AVOCAT/SAN FRANCIQUE NORTH COOLMAN, SOOGRIM MATHISON, DENECIA REJECTED BALLOTS TOTAL VOTES CAST	U.N.C. P.N.M.	3,112 722 42 3,876	80.29 18.63 1.08 100.00	2390
SIPARIA EAST/SAN FRANCIQUE SOUTH RAMKISSOON, HARRIPERSAD SAHADEO, PREMCHAND REJECTED BALLOTS TOTAL VOTES CAST	P.N.M. U.N.C.	2,098 2,003 19 4,120	50.92 48.62 0.46 100.00	95
APEX/FYZABAD BOBB, FRANK SANDERSON, ARTHUR REJECTED BALLOTS TOTAL VOTES CAST	U.N.C. P.N.M.	2,169 2,020 36 4,225	51.34 47.81 0.85 100.00	149
SIPARIA WEST BALLIRAM, ROOPCHAND PHILLIP, JUDY REJECTED BALLOTS TOTAL VOTES CAST	P.N.M. U.N.C.	2,200 1,953 29 4,182	52.61 46.70 0.69 100.00	247

LOCAL GOVERNMENT ELECTIONS, 1999
APPENDIX VI
VOTING RESULTS IN EACH ELECTORAL DISTRICT WITH MAJORITIES OF WINNERS

ELECTORAL DISTRICT	PARTY AFFILIATION	VOTES CAST FOR CANDIDATES	PERCENTAGE OF VOTES CAST FOR CANDIDATES	MAJORITY OF FIRST OVER SECOND
REGIONAL CORPORATION OF SIPARIA CONT'D				
OTAHEITE/ROUSILLAC				
BAJNATHSINGH, MOHAN	U.N.C.	2,580	68.86	1440
SMART, ANNABELLA	P.N.M.	1,140	30.42	
REJECTED BALLOTS		27	0.72	
TOTAL VOTES CAST		3,747	100.00	
BRIGHTON/VESSIGNY				
PHILLIP, ALVIN	P.N.M.	2,579	77.05	1845
GRIFFITH, MICHAEL	U.N.C.	734	21.93	
REJECTED BALLOTS		34	1.02	
TOTAL VOTES CAST		3,347	100.00	
CEDROS				
TEELUCKSINGH, SAMNARINE	U.N.C.	2,537	63.02	1302
JAMES DAPHNEE	P.N.M.	1,235	30.68	
BHARAT, DAVE	IND.	231	5.74	
REJECTED BALLOTS		23	0.57	
TOTAL VOTES CAST		4,026	100.00	
ERIN				
SALAZAR, PHILLIP	P.N.M.	1,961	68.83	1119
RAMBERT, ANTHONY	U.N.C.	842	29.55	
REJECTED BALLOTS		46	1.61	
TOTAL VOTES CAST		2,849	100.00	

LOCAL GOVERNMENT ELECTIONS, 1999
APPENDIX VII
COMPARISON OF RESULTS OF ELECTIONS FROM 1968 - 1999

	1968	1971	1977	1980	1983	1987	1992	1996	1999	1968	1971	1977	1980	1983	1987	1992	1996	1999
MUNICIPAL COUNCILS CONTESTED DISTRICTS	16	3	10	20	34	34	139	124	124	33,594	4,881	22,987	54,386	115,919	118,888	774,233	816,809	882,699
MUNICIPAL COUNCILS UNCONTESTED DISTRICTS	11	24	17	14	--	--	--	--	--	46,314	79,908	87,714	62,595	55,244	78,353	53,218	107,404	--
COUNTY COUNCILS CONTESTED DISTRICTS	70	23	65	62	86	91	*	*	*	332,009	107,111	409,557	384,207	626,481	737,590	*	*	*
COUNTY COUNCILS UNCONTESTED DISTRICTS	3	50	8	17	--	--	*	*	*	25,362	337,371	248,592	375,703	99,593	509,150	162,195	546,402	--
	100	100	100	113	120	125	139	124	124	437,379	438,298	587,403	654,006	742,400	856,478	774,233	816,809	882,699

* - Amended (Establishment of new Municipal Corporations throughout Trinidad) by Act No. 21 of 1990.

SECTION B

MUNICIPAL COUNCIL ELECTIONS 1968 - 1999

1968 - 16 Contested Constituencies
1971 - 3 Contested Constituencies
1977 - 10 Contested Constituencies
1980 - 20 Contested Constituencies
1983 - 34 Contested Constituencies
1987 - 34 Contested Constituencies
1992 - 35 Contested Constituencies
1996 - 124 Contested Constituencies
1999 - 124 Contested Constituencies

	TOTAL									PERCENTAGE								
	1968	1971	1977	1980	1983	1987	1992	1996	1999	1968	1971	1977	1980	1983	1987	1992	1996	1999
NUMBER OF NAMES ON LIST OF ELECTORS	33,594	4,881	22,987	54,386	115,919	118,888	774,233	816,809	882,699									
NUMBER OF VOTES CAST	8,790	1,152	4,126	16,018	35,795	47,438	307,945	359,020	341,794	23.81	23.60	26.60	29.45	30.88	39.90	39.77	43.95	41.85
NUMBER OF VOTES REJECTED	4	1	15	139	365	220	3,072	2,761	3,305	0.04	0.08	0.24	0.67	1.02	0.46	1.00	0.77	0.97

APPENDIX VIII
LOCAL GOVERNMENT ELECTIONS, 1999
NAMES, ADDRESSES, OCCUPATIONS AND PARTY AFFILIATIONS OF CANDIDATES NOMINATED FOR EACH ELECTORAL DISTRICT
IN COLUMN HEADED "PARTY AFFILIATION" THE ABBREVIATIONS HAVE THE FOLLOWING MEANINGS -
P.N.M. - PEOPLE'S NATIONAL MOVEMENT
N.A.R. - NATIONAL ALLIANCE FOR RECONSTRUCTION
P.P.M. - PEOPLE'S PROGRESSIVE MOVEMENT
U.N.C. - UNITED NATIONAL CONGRESS
IND. - INDEPENDENT (i.e. NO PARTY AFFILIATION)

ELECTORAL DISTRICT	CANDIDATE'S NAME	ADDRESS	OCCUPATION	PARTY AFFILIATION	SYMBOL
MUNICIPAL CORPORATION OF PORT OF SPAIN					
ST. JAMES WEST	VEDOL FRANCIS	POLE NO. 40, JEFFERS LANE, COCORITE.	SUB-CONTRACTOR	U.N.C.	THE RISING SUN OVER THE TRINITY HILLS ABOVE THE LETTERS U.N.C.
	WENDELL STEPHEN	137A, WESTERN MAIN ROAD, ST. JAMES.	BUSINESSMAN	P.N.M.	BALISIER FLOWER
ST. JAMES EAST	HECTOR KALLOO	14, CAWNPORE STREET, ST. JAMES	PENSIONER	U.N.C.	THE RISING SUN OVER THE TRINITY HILLS ABOVE THE LETTERS U.N.C.
	RISHI LAKHAN	38, ANGELINA STREET, ST. JAMES.	BUSINESSMAN	P.N.M.	BALISIER FLOWER
WOODBROOK	FRANK FERREIRA	22, NORFOLK STREET.	BUSINESSMAN	U.N.C.	THE RISING SUN OVER THE TRINITY HILLS ABOVE THE LETTERS U.N.C.
	CYNTHIA PIPER	52, PETRA STREET, WOODBROOK.	ACCOUNTS SUPERVISOR	P.N.M.	BALISIER FLOWER
NORTHERN PORT OF SPAIN	DENNIS LANGE	119, OXFORD STREET, PORT OF SPAIN.	SALES REPRESENTATIVE	U.N.C.	THE RISING SUN OVER THE TRINITY HILLS ABOVE THE LETTERS U.N.C.
	ALVIN MARINE	48, PICTON STREET, NEWTOWN.	COUNCILLOR	P.N.M.	BALISIER FLOWER
BELMONT EAST	DAVE GREAVES MARLENE TAYLOR-BELLE	6, VALLEY ROAD, BELMONT. 69, BELMONT CIRCULAR ROAD, BELMONT.	SELF-EMPLOYED HOUSEWIFE/PROPRIETRESS	P.N.M. U.N.C.	BALISIER FLOWER THE RISING SUN OVER THE TRINITY HILLS ABOVE THE LETTERS U.N.C.
BELMONT WEST	MURCHISON BROWN MORRISA SINGH	21, PELHAM STREET, BELMONT. 73, NORFOLK STREET, BELMONT.	MANAGER ADMINISTRATIVE ASSISTANT	P.N.M. U.N.C.	BALISIER FLOWER THE RISING SUN OVER THE TRINITY HILLS ABOVE THE LETTERS U.N.C.
SOUTHERN PORT OF SPAIN	DENISE ALEONG-THOMAS OLIVER BOODHU	37, MURRAY STREET, WOODBROOK. 50, ALBERTO STREET, WOODBROOK.	SALES REPRESENTATIVE RETIRED BANK CREDIT INSPECTOR	P.N.M. U.N.C.	BALISIER FLOWER THE RISING SUN OVER THE TRINITY HILLS ABOVE THE LETTERS U.N.C.
CENTRAL PORT OF SPAIN	GENELLE CAMPBELL	12A, CLEGHORN LANE, BELMONT.	CATERER	U.N.C.	THE RISING SUN OVER THE TRINITY HILLS ABOVE THE LETTERS U.N.C.
	MC DONALD MORRIS	22, PALL MALL STREET, PORT OF SPAIN.	BUSINESSMAN	P.N.M.	BALISIER FLOWER

APPENDIX VIII
LOCAL GOVERNMENT ELECTIONS, 1999
NAMES, ADDRESSES, OCCUPATIONS AND PARTY AFFILIATIONS OF CANDIDATES NOMINATED FOR EACH ELECTORAL DISTRICT
IN COLUMN HEADED "PARTY AFFILIATION" THE ABBREVIATIONS HAVE THE FOLLOWING MEANINGS:-
P.N.M. - PEOPLE'S NATIONAL MOVEMENT U.N.C. - UNITED NATIONAL CONGRESS
N.A.R. - NATIONAL ALLIANCE FOR RECONSTRUCTION IND. - INDEPENDENT (i.e. NO PARTY AFFILIATION)
P.P.M. - PEOPLE'S PROGRESSIVE MOVEMENT

ELECTORAL DISTRICT	CANDIDATE'S NAME	ADDRESS	OCCUPATION	PARTY AFFILIATION	SYMBOL
MUNICIPAL CORPORATION OF PORT OF SPAIN CONT'D					
ST. ANNS RIVER SOUTH	SHARON CEDENO GIDMAR MARTINEZ-NORMAN	BLDG. 1, APT 2-1, FOSTER STREET, EAST DRY RIVER, PORT OF SPAIN. 35-37, DUNCAN STREET, PORT OF SPAIN.	ADMINISTRATIVE ASSISTANT CLERICAL OFFICER	P.N.M. U.N.C.	BALISIER FLOWER THE RISING SUN OVER THE TRINITY HILLS ABOVE THE LETTERS U.N.C.
ST. ANNS RIVER CENTRAL	ANN MARIE JOHN PETER ALLAN JOHN	35, CLIFTON STREET, PORT OF SPAIN. 19, LAVENTILLE ROAD, PORT OF SPAIN.	HEALTH CARE TECHNICIAN PROPRIETOR	U.N.C. P.N.M.	THE RISING SUN OVER THE TRINITY HILLS ABOVE THE LETTERS U.N.C. BALISIER FLOWER
ST. ANNS RIVER NORTH	NEUBUN CLARKE LINDA JAMES	20, QUARRY STREET, PORT OF SPAIN. 15, HERMAN SCOTT STREET, EAST DRY RIVER, PORT OF SPAIN.	TRAVEL AGENT CLERICAL OFFICER	P.N.M. U.N.C.	BALISIER FLOWER THE RISING SUN OVER THE TRINITY HILLS ABOVE THE LETTERS U.N.C.
BELMONT SOUTH	ELIZABETH AWAI JOHN FERGUSON	60A, BELMONT CIRCULAR ROAD, BELMONT. 5B, BAPTISTE LANE, BELMONT.	OFFICE MANAGER ENGINEER	U.N.C. P.N.M.	THE RISING SUN OVER THE TRINITY HILLS ABOVE THE LETTERS U.N.C. BALISIER FLOWER
MUNICIPAL CORPORATION OF SAN FERNANDO					
MARABELLA WEST	AMRALL KHAN JENNIFER MARRYSHOW	65, SEAVIEW PARKWAY, GULF VIEW, LA ROMAIN. 3, THERESA STREET, MARABELLA.	BUSINESSMAN COSMETOLOGIST	U.N.C. P.N.M.	THE RISING SUN OVER THE TRINITY HILLS ABOVE THE LETTERS U.N.C. BALISIER FLOWER
MARABELLA EAST	TRACEY CAESAR ELLIS CHAN	89, SYNE ST., UNION PARK WEST, M'BELLA. 36, UNION ROAD, MARABELLA.	WAREHOUSE SUPERVISOR TECHNICIAN	P.N.M. U.N.C.	BALISIER FLOWER THE RISING SUN OVER THE TRINITY HILLS ABOVE THE LETTERS U.N.C.
MARABELLA SOUTH/ VISTABELLA	ARTHUR ABRAHAM CLAIRE BOYCE	5, HAFZAH AVENUE, SUMADH GARDENS, VISTABELLA. 84-90, VERNON JOSEPH STREET, ST. JOSEPH VILLAGE, SAN FERNANDO.	BUSINESSMAN HOUSEWIFE/COMMUNITY WORKER	U.N.C. P.N.M.	THE RISING SUN OVER THE TRINITY HILLS ABOVE THE LETTERS U.N.C. BALISIER FLOWER
PLEASANTVILLE	ABIGAIL COX LINDA SAMMY-MOONESAR	2, CIRCULAR DRIVE, PLEASANTVILLE. 28, WOODPECKER LANE, PLEASANTVILLE.	SECRETARY/STUDENT FASHION DESIGNER	P.N.M. U.N.C.	BALISIER FLOWER THE RISING SUN OVER THE TRINITY HILLS ABOVE THE LETTERS U.N.C.

APPENDIX VIII
LOCAL GOVERNMENT ELECTIONS, 1999
NAMES, ADDRESSES, OCCUPATIONS AND PARTY AFFILIATIONS OF CANDIDATES NOMINATED FOR EACH ELECTORAL DISTRICT
IN COLUMN HEADED "PARTY AFFILIATION" THE ABBREVIATIONS HAVE THE FOLLOWING MEANINGS :-
P.N.M. - PEOPLE'S NATIONAL MOVEMENT
N.A.R. - NATIONAL ALLIANCE FOR RECONSTRUCTION
P.P.M. - PEOPLE'S PROGRESSIVE MOVEMENT
U.N.C. - UNITED NATIONAL CONGRESS
IND. - INDEPENDENT (i.e. NO PARTY AFFILIATION)

ELECTORAL DISTRICT	CANDIDATE'S NAME	ADDRESS	OCCUPATION	PARTY AFFILIATION	SYMBOL
MUNICIPAL CORPORATION OF SAN FERNANDO CONT'D					
COCOEYA/TAROUBA	LESLIE LYNCH RABINDRA MOONAN	7, GRANGE ROAD, COCOEYA. 2-4, MACKINTOSH STREET, COCOEYA.	FOREMAN COMPANY DIRECTOR	P.N.M. U.N.C.	BALISIER FLOWER THE RISING SUN OVER THE TRINITY HILLS ABOVE THE LETTERS U.N.C.
MON REPOS/NAVET	CLIVE BRAITHWAITE WAYNE PERROTT	18, DOS SANTOS STREET, MON REPOS, SAN FERNANDO. 122, POINTS-A-PIERRE ROAD, SAN FERNANDO.	BRANCH SUPERVISOR METAL ARTIST	P.N.M. U.N.C.	BALISIER FLOWER THE RISING SUN OVER THE TRINITY HILLS ABOVE THE LETTERS U.N.C.
SPRINGVALE/PARADISE	WAYNE ATTONG ALVIN REEVES	20, PADMORE STREET, SAN FERNANDO. 27A, BATTOO BOULEVARD, MARABELLA.	SELF-EMPLOYED SELF-EMPLOYED	U.N.C. P.N.M.	THE RISING SUN OVER THE TRINITY HILLS ABOVE THE LETTERS U.N.C. BALISIER FLOWER
LES EFFORTS WEST/ LA ROMAIN	SABRINA PAUL MOWLAH-BAKSH ST. CLAIR WILLIAMS	18, GOPAUL STREET, VISTABELLA. 8, ZINNIA DRIVE, PLEASANTVILLE.	SOCIAL WORKER OPERATIONS MANAGER	U.N.C. P.N.M.	THE RISING SUN OVER THE TRINITY HILLS ABOVE THE LETTERS U.N.C. BALISIER FLOWER
LES EFFORTS EAST/CIPERO	KELLY FLEARY TORRANCE MOHAMMED	1A, CARLTON LANE, SAN FERNANDO. 213, AQUÍ PHILLIP STREET, GOPAUL LANDS, MARABELLA.	COMPUTER NETWORKING INSURANCE EXECUTIVE	U.N.C. P.N.M.	THE RISING SUN OVER THE TRINITY HILLS ABOVE THE LETTERS U.N.C. BALISIER FLOWER
MUNICIPAL CORPORATION OF ARIMA					
CALVARY	LUANNA GUERRA MARTIN HOLLINGSWORTH GEMMA TREVAJO	CALVARY HILL, ARIMA. CALVARY, ARIMA. LONGDEN STREET, ARIMA.	UNEMPLOYED AGRICULTURIST SELF-EMPLOYED	P.N.M. U.N.C. N.A.R.	BALISIER FLOWER THE RISING SUN OVER THE TRINITY HILLS ABOVE THE LETTERS U.N.C. A-BEAM
ARIMA NORTHEAST	ROSE JANNEIRE CLINTON JENNINGS GEMINIE SHALTO-RANKISSOON	MT. PLEASANT STREET, ARIMA. BROADWAY, ARIMA. BOODOO AVENUE, MATURITA, ARIMA.	CONSULTANT SALES REPRESENTATIVE ACCOUNTS CLERK	P.N.M. N.A.R. U.N.C.	BALISIER FLOWER A-BEAM THE RISING SUN OVER THE TRINITY HILLS ABOVE THE LETTERS U.N.C.
ARIMA WEST	RICARDO BHARATH JULIUS FORBIN ANNLIE SALINA	7, PAUL MITCHELL STREET, ARIMA. 2, MARY WERGES STREET, ARIMA. 17, VICTORY STREET, ARIMA.	SELF-EMPLOYED RETIRED FIRE OFFICER CLERICAL CLERK	P.N.M. N.A.R. U.N.C.	BALISIER FLOWER A-BEAM THE RISING SUN OVER THE TRINITY HILLS ABOVE THE LETTERS U.N.C.

APPENDIX VIII
LOCAL GOVERNMENT ELECTIONS, 1999
NAMES, ADDRESSES, OCCUPATIONS AND PARTY AFFILIATIONS OF CANDIDATES NOMINATED FOR EACH ELECTORAL DISTRICT
IN COLUMN HEADED "PARTY AFFILIATION" THE ABBREVIATIONS HAVE THE FOLLOWING MEANINGS :-
P.N.M. - PEOPLE'S NATIONAL MOVEMENT
N.A.R. - NATIONAL ALLIANCE FOR RECONSTRUCTION
P.P.M. - PEOPLE'S PROGRESSIVE MOVEMENT
U.N.C. - UNITED NATIONAL CONGRESS
IND. - INDEPENDENT (i.e. NO PARTY AFFILIATION)

ELECTORAL DISTRICT	CANDIDATE'S NAME	ADDRESS	OCCUPATION	PARTY AFFILIATION	SYMBOL
MUNICIPAL CORPORATION OF ARIMA CONT'D					
ARIMA CENTRAL	LENIN FREDERICK SHAFIQUE KHAN	12, BERTHE STREET, ARIMA. PRO-QUEEN STREET, ARIMA.	BUSINESSMAN BUSINESSMAN	N.A.R. U.N.C.	A-BEAM THE RISING SUN OVER THE TRINITY HILLS ABOVE THE LETTERS U.N.C.
	DONNA LA-FOUCADE	20, ROBERTS STREET, ARIMA.	ACCOUNTS CLERK	P.N.M.	BALISIER FLOWER
MALABAR	DAVID JOHN	41, CONCORDE GARDENS, MALABAR, ARIMA.	SELF-EMPLOYED	U.N.C.	THE RISING SUN OVER THE TRINITY HILLS ABOVE THE LETTERS U.N.C.
	ST. SERVIUS PAMPHILE	LUTCHMANSINGH AVENUE, MALABAR, ARIMA.	METER READER	P.N.M.	BALISIER FLOWER
O'MEARA	SEAN HALLS SATTIE NARACE	78, ALLAMANDA DRIVE, MALABAR, ARIMA. 38, CHRISTINA GARDENS, ARIMA.	SELF-EMPLOYED BUSINESSWOMAN	IND. U.N.C.	THE CLOCK THE RISING SUN OVER THE TRINITY HILLS ABOVE THE LETTERS U.N.C.
	KELVIN SEIFERT	293, ALL STARS CRESCENT, MALABAR, ARIMA.	BUSINESS CONSULTANT	P.N.M.	BALISIER FLOWER
TUMPUNA	RENWRICK AUSTIN KENNETH RAMPERSAD	KOON KOON STREET, ARIMA. EVELYN TRACE, TUMPUNA ROAD, ARIMA.	PRINTING CONSULTANT EQUIPMENT OPERATOR	P.N.M. U.N.C.	BALISIER FLOWER THE RISING SUN OVER THE TRINITY HILLS ABOVE THE LETTERS U.N.C.
MUNICIPAL CORPORATION OF POINT FORTIN					
GUAPO	COURTNEY BROWN	GUAPO, POINT FORTIN.	SAFETY OFFICER	U.N.C.	THE RISING SUN OVER THE TRINITY HILLS ABOVE THE LETTERS U.N.C.
	GRESHUN DUNCAN CHERYL NICHOLAS	SOUTHERN MAIN ROAD, GUAPO. AUGUST JOSEPH TRACE, GONZALES VILLAGE, GUAPO.	PROJECT SUPERVISOR HOUSEWIFE	IND. P.N.M.	THE SHIP BALISIER FLOWER
NEWLANDS	EDISON CARRINGTON GERARD FLENTY DEODATH SOONDAR	22, AGARD ROAD, POINT FORTIN. T.N.A. ROAD, POINT LIGURE, POINT FORTIN. 9, 1815 STREET, FANNY VILLAGE, POINT FORTIN.	PROPRIETOR OILFIELD EQUIPMENT MECHANIC MASTER TRADE MECHINIC	P.N.M. IND. U.N.C.	BALISIER FLOWER THE CAR THE RISING SUN OVER THE TRINITY HILLS ABOVE THE LETTERS U.N.C.
TECHIER	ANNETTE GEETAN	#17 'E' STREET, FANNY VILLAGE, POINT FORTIN.	SOCIAL WORKER	U.N.C.	THE RISING SUN OVER THE TRINITY HILLS ABOVE THE LETTERS U.N.C.
	ALEXANDER JOSEPH	6TH STREET, TECHIER VILLAGE, POINT FORTIN.	CLERK	IND.	THE CLOCK
	BRENDA RUBY MC CREE-HUNTE	#7, ROBERT STREET, CAP-DE-VILLE.	RETIRED TEACHER	P.N.M.	BALISIER FLOWER

APPENDIX VIII
LOCAL GOVERNMENT ELECTIONS, 1999
NAMES, ADDRESSES, OCCUPATIONS AND PARTY AFFILIATIONS OF CANDIDATES NOMINATED FOR EACH ELECTORAL DISTRICT
IN COLUMN HEADED "PARTY AFFILIATION" THE ABBREVIATIONS HAVE THE FOLLOWING MEANINGS -
P.N.M. - PEOPLE'S NATIONAL MOVEMENT
N.A.R. - NATIONAL ALLIANCE FOR RECONSTRUCTION
P.P.M. - PEOPLE'S PROGRESSIVE MOVEMENT
U.N.C. - UNITED NATIONAL CONGRESS
IND. - INDEPENDENT (i.e. NO PARTY AFFILIATION)

ELECTORAL DISTRICT	CANDIDATE'S NAME	ADDRESS	OCCUPATION	PARTY AFFILIATION	SYMBOL
MUNICIPAL CORPORATION OF POINT FORTIN CONT'D					
CAP-DE-VILLE	PHILOMEN CRICLOW	COUNTRY TRACE, FANNY VILLAGE, POINT FORTIN.	PEST CONTROL OPERATOR	IND.	THE HEART
	ERLINE DAVID	SOUTH CENTRAL MAIN ROAD, POINT FORTIN.	HOUSEWIFE/SOCIAL WORKER	U.N.C.	THE RISING SUN OVER THE TRINITY HILLS ABOVE THE LETTERS U.N.C.
	JOAN WELLS	'E' STREET, FANNY VILLAGE, POINT FORTIN.	HOUSEWIFE	P.N.M.	BALISIER FLOWER
HOLLYWOOD	SHARON BOODOOSINGH	BOODOO STREET, WARDEN ROAD, POINT LIGOURE.	HOUSEWIFE/ SOCIAL WORKER	U.N.C.	THE RISING SUN OVER THE TRINITY HILLS ABOVE THE LETTERS U.N.C.
	KENNEDY RICHARDS	WARDEN ROAD, POINT FORTIN.	STEEL ERECTOR/RIGGER	P.N.M.	BALISIER FLOWER
EGYPT	VALENTINE FERDINAND	#6, BRYCE ROAD, POINT FORTIN.	CONSULTANT	P.N.M.	BALISIER FLOWER
	VANDALY WEARS	EGYPT VILLAGE.	CULTURAL AMBASSADOR	U.N.C.	THE RISING SUN OVER THE TRINITY HILLS ABOVE THE LETTERS U.N.C.
MUNICIPAL CORPORATION OF CHAGUANAS					
FELICITY/ENDEAVOUR	SHERMAINE BELGRAVE	CHURCH STREET, ST. THOMAS VILLAGE, CHAGUANAS.	SUPERVISOR	P.N.M.	BALISIER FLOWER
	ORLANDO NAGESSAR	69, EDINBURGH GARDENS, CHAGUANAS.	PRINCIPAL	U.N.C.	THE RISING SUN OVER THE TRINITY HILLS ABOVE THE LETTERS U.N.C.
EDINBURGH/LONGDENVILLE	HORACE HUTSON	18, CARDINAL CRESCENT, EDINBURGH 500, CHAGUANAS.	RETIRED PUBLIC SERVANT	P.N.M.	BALISIER FLOWER
	VIJJI KALLOO	MAIN ROAD, LONGDENVILLE.	SELF-EMPLOYED	U.N.C.	THE RISING SUN OVER THE TRINITY HILLS ABOVE THE LETTERS U.N.C.
MONTROSE	GOPAUL BOODHAN	44, SOUTHERN MAIN ROAD, MONTROSE.	MANAGER	U.N.C.	THE RISING SUN OVER THE TRINITY HILLS ABOVE THE LETTERS U.N.C.
	DAWN WISEMAN	CALEDONIA ROAD, LANGE PARK, CHAGUANAS.	REALTOR	P.N.M.	BALISIER FLOWER
CUNUPIA	WENDY GITTENS	21, BHAGALOO STREET, ENTERPRISE, CHAGUANAS.	GERIATRIC NURSE	P.N.M.	BALISIER FLOWER
	SUNIL MOHAMMED	30, ESMERALDA GARDENS, HASSARAT ROAD, CUNUPIA.	BUSINESSMAN	U.N.C.	THE RISING SUN OVER THE TRINITY HILLS ABOVE THE LETTERS U.N.C.
ENTERPRISE NORTH	VINOO BOODRAM	SOUTHERN MAIN ROAD, ENTERPRISE.	HEALTH EVALUATOR	U.N.C.	THE RISING SUN OVER THE TRINITY HILLS ABOVE THE LETTERS U.N.C.
	WENDELL BREWSTER	JACKSON STREET, ENTERPRISE.	SELF-EMPLOYED	P.N.M.	BALISIER FLOWER

APPENDIX VIII
LOCAL GOVERNMENT ELECTIONS, 1999
NAMES, ADDRESSES, OCCUPATIONS AND PARTY AFFILIATIONS OF CANDIDATES NOMINATED FOR EACH ELECTORAL DISTRICT
IN COLUMN HEADED "PARTY AFFILIATION" THE ABBREVIATIONS HAVE THE FOLLOWING MEANINGS :-
P.N.M. - PEOPLE'S NATIONAL MOVEMENT
N.A.R. - NATIONAL ALLIANCE FOR RECONSTRUCTION
P.P.M. - PEOPLE'S PROGRESSIVE MOVEMENT
U.N.C. - UNITED NATIONAL CONGRESS
IND. - INDEPENDENT (i.e. NO PARTY AFFILIATION)

ELECTORAL DISTRICT	CANDIDATE'S NAME	ADDRESS	OCCUPATION	PARTY AFFILIATION	SYMBOL
MUNICIPAL CORPORATION OF CHAGUANAS CONT'D					
ENTERPRISE SOUTH	MICHAEL GUELMO	GUELMO LANE OPP. 1/2 MILE MARK, MAIN ROAD, LONGDENVILLE.	CHECKER	U.N.C.	THE RISING SUN OVER THE TRINITY HILLS ABOVE THE LETTERS U.N.C.
	RONALD NEERA	18, AMARDOOSINGH STREET, LONGDENVILLE.	SUPERVISOR	P.N.M.	BALISIER FLOWER
CHARLIEVILLE	FALISHA ISAHAK	191, CARONI SAVANNAH ROAD, CHARLIEVILLE, CHAGUANAS.	SALES, SERVICE MARKETING REP.	U.N.C.	THE RISING SUN OVER THE TRINITY HILLS ABOVE THE LETTERS U.N.C.
	MUSHTAQ MOHAMMED SHRIKRISHEN SINGH	L.P. 82D, JAMEEL STREET, CHARLIEVILLE. GHANDIA STREET, PIERRE ROAD, CHARLIEVILLE.	SELF-EMPLOYED FARMER	P.N.M. IND.	BALISIER FLOWER THE HEART
MUNROE ROAD/ CARONI SAVANNAH	PILAWTIE BOODOO ROSHAD KASMALLY	MUNROE ROAD, CUNUPIA. 36, KOLAHAL ROAD, CHARLIEVILLE.	STUDENT/HOUSEWIFE SELF-EMPLOYED	P.N.M. U.N.C.	BALISIER FLOWER THE RISING SUN OVER THE TRINITY HILLS ABOVE THE LETTERS U.N.C.
REGIONAL CORPORATION OF DIEGO MARTIN					
CHAGUARAMAS/GLENCOE	JANELLE RYAN	2, MC KENZIE DRIVE, PT. CUMANA.	STUDENT	U.N.C.	THE RISING SUN OVER THE TRINITY HILLS ABOVE THE LETTERS U.N.C.
	NELSON SINNETTE	21, SANORA PARK, PT. CUMANA.	MANAGER	P.N.M.	BALISIER FLOWER
GOODWOOD/LA PUERTA	SUSAN HONG GRACE SHEPPARD	6, GOPAUL AVENUE, DIEGO MARTIN. 14, GRASSHOPPER LANE, RIVER ESTATE, DIEGO MARTIN.	CATERER TEACHER	P.N.M. U.N.C.	BALISIER FLOWER THE RISING SUN OVER THE TRINITY HILLS ABOVE THE LETTERS U.N.C.
COVIGNE/RICHPLAIN	MARCIA REECE-LA ROCHE	GOOKOOL STREET, DIEGO MARTIN.	TELEPHONE OPERATOR	U.N.C.	THE RISING SUN OVER THE TRINITY HILLS ABOVE THE LETTERS U.N.C.
	CLAUDIA SHEPPARD	L.P. 64A, COVIGNE ROAD, DIEGO MARTIN.	HOUSEWIFE	P.N.M.	BALISIER FLOWER
DIAMOND VALE	GEORGE SIMMONS	76, EMERALD DRIVE, DIAMOND VALE, DIEGO MARTIN.	CHIEF EXECUTIVE OFFICER G.S.N.E. LIMITED.	U.N.C.	THE RISING SUN OVER THE TRINITY HILLS ABOVE THE LETTERS U.N.C.
	LEIGHTON WILLIAMS	13, SIERRA VISTA GARDENS, PETIT VALLEY.	LIFE UNDERWRITER	P.N.M.	BALISIER FLOWER
MORNE COCO/ALYCE GLEN	LYNDON GEORGE GERARD NEWALLO	72B, CAPILDFO LANDS, PETIT VALLEY. 6, TARA DRIVE, MORNE COCO ROAD, PETIT VALLEY.	SALES REPRESENTATIVE SELF-EMPLOYED	P.N.M. U.N.C.	BALISIER FLOWER THE RISING SUN OVER THE TRINITY HILLS ABOVE THE LETTERS U.N.C.

APPENDIX VIII
LOCAL GOVERNMENT ELECTIONS, 1999
NAMES, ADDRESSES, OCCUPATIONS AND PARTY AFFILIATIONS OF CANDIDATES NOMINATED FOR EACH ELECTORAL DISTRICT
IN COLUMN HEADED "PARTY AFFILIATION" THE ABBREVIATIONS HAVE THE FOLLOWING MEANINGS :-
P.N.M. - PEOPLE'S NATIONAL MOVEMENT
N.A.R. - NATIONAL ALLIANCE FOR RECONSTRUCTION
P.P.M. - PEOPLE'S PROGRESSIVE MOVEMENT
U.N.C. - UNITED NATIONAL CONGRESS
IND. - INDEPENDENT (i.e. NO PARTY AFFILIATION)

ELECTORAL DISTRICT	CANDIDATE'S NAME	ADDRESS	OCCUPATION	PARTY AFFILIATION	SYMBOL
REGIONAL CORPORATION OF DIEGO MARTIN CONT'D					
PETIT VALLEY/COCORITE	MICHELLE FLETCHER	L.P. #16, UPPER COCORITE TERRACE, COCORITE.	GERIATRIC NURSE	U.N.C.	THE RISING SUN OVER THE TRINITY HILLS ABOVE THE LETTERS U.N.C.
	IRENE HINDS	L.P. 13, WATERHOLE, COCORITE.	HOUSEWIFE	P.N.M.	BALISIER FLOWER
ST. LUCIEN/CAMERON HILL	ANNE LETREN	MORNE ROCHE ROAD, PARAMIN, MARAVAL.	STORES CLERK, U.R.P.	U.N.C.	THE RISING SUN OVER THE TRINITY HILLS ABOVE THE LETTERS U.N.C.
	HERBERT TYSON	17, FLAMINGO AVENUE, RIVER ESTATE, DIEGO MARTIN.	ELECTRICIAN	P.N.M.	BALISIER FLOWER
MOKA/BOISSIERE NO. 2	JOEL MARTINEZ	5, RIVERSDALE PARK, MARAVAL.	INSURANCE SUPERVISOR	P.N.M.	BALISIER FLOWER
	HUGH GARTH SYLVESTER	PARAMIN HILL, MARAVAL.	MANAGING DIRECTOR	U.N.C.	THE RISING SUN OVER THE TRINITY HILLS ABOVE THE LETTERS U.N.C.
BELLEVUE/BOISSIERE NO. 1	DARIAN MARCELLE	POLE 22, UPPER LA SEIVA ROAD, MARAVAL.	INSURANCE SALESMAN	P.N.M.	BALISIER FLOWER
	EDRIC SANDERSON	DIBE ROAD, LONG CIRCULAR.	PAINTER	U.N.C.	THE RISING SUN OVER THE TRINITY HILLS ABOVE THE LETTERS U.N.C.
REGIONAL CORPORATION OF SAN JUAN/LAVENTILLE					
MARACAS BAY/SANTA CRUZ/LA FILLETTE	FAZAL JUMAN	#60, CAPRIATA ROAD, LA PASTORA, SANTA CRUZ.	AREA-FOREMAN	U.N.C.	THE RISING SUN OVER THE TRINITY HILLS ABOVE THE LETTERS U.N.C.
	HENRY NICHOLAS	LA CANDA ROAD, LOWER SANTA CRUZ.	COUNCILLOR	P.N.M.	BALISIER FLOWER
FEBEAU/BOURG MULATRESSE	ANTHONY ROBERTS	#15, NILES TRACE, FEBEAU VILLAGE, SAN JUAN.	ADMINISTRATIVE OFFICER	P.N.M.	BALISIER FLOWER
	GAIL WORRELL	#5, DESEMAUX STREET, BOURG MULATRESSE.	TRAINING OFFICER	U.N.C.	THE RISING SUN OVER THE TRINITY HILLS ABOVE THE LETTERS U.N.C.
MORVANT/UPPER MALICK	JEFFREY REYES	UPPER SIXTH AVENUE, MALICK.	LECTURER	P.N.M.	BALISIER FLOWER
	RICARDO WICKHAM	CIPRIANI AVENUE, 2ND CALEDONIA ROAD, MORVANT.	GENERAL CONTRACTOR	U.N.C.	THE RISING SUN OVER THE TRINITY HILLS ABOVE THE LETTERS U.N.C.
SAN JUAN WEST/CALEDONIA	HARVEY BORRIS	SHENDE STREET, SUNSHINE AVENUE, SAN JUAN.	COUNCILLOR	P.N.M.	BALISIER FLOWER
	SEAN FRANCIS	2ND CALEDONIA EXTENSION, MORVANT.	RECRUITING OFFICER	U.N.C.	THE RISING SUN OVER THE TRINITY HILLS ABOVE THE LETTERS U.N.C.

APPENDIX VIII
LOCAL GOVERNMENT ELECTIONS, 1999
NAMES, ADDRESSES, OCCUPATIONS AND PARTY AFFILIATIONS OF CANDIDATES NOMINATED FOR EACH ELECTORAL DISTRICT
IN COLUMN HEADED "PARTY AFFILIATION" THE ABBREVIATIONS HAVE THE FOLLOWING MEANINGS:-
P.N.M. - PEOPLE'S NATIONAL MOVEMENT U.N.C. - UNITED NATIONAL CONGRESS
N.A.R. - NATIONAL ALLIANCE FOR RECONSTRUCTION IND. - INDEPENDENT (i.e. NO PARTY AFFILIATION)
P.P.M. - PEOPLE'S PROGRESSIVE MOVEMENT

ELECTORAL DISTRICT	CANDIDATE'S NAME	ADDRESS	OCCUPATION	PARTY AFFILIATION	SYMBOL
REGIONAL CORPORATION OF SAN JUAN/LAVENTILLE CONT'D	GARTH CHRISTOPHER	L.P. 1648, ROMAINE LANDS, MON REPOS, MORVANT.	GRAPHIC ARTIST	IND.	THE CLOCK
	JOANNE THOMAS	UPPER ARIAPITA ROAD, ST. ANNS.	BANK MANAGER	P.N.M.	BALISIER FLOWER
	VERONICA WOODLEY	L.P. 72, UPPER LADY YOUNG ROAD.	SEAMSTRESS/DESIGNER	U.N.C.	THE RISING SUN OVER THE TRINITY HILLS ABOVE THE LETTERS U.N.C.
ST. BARBS/CHINAPOO	QUEENLA CYRUS	CRICHLLOW HILL, CHINAPOO VILLAGE, MORVANT.	MEDICAL RECORDS CLERK	U.N.C.	THE RISING SUN OVER THE TRINITY HILLS ABOVE THE LETTERS U.N.C.
	PAULINE PHILLIP	LAYAN HILL, UPPER ST. FRANCOIS VALLEY ROAD, BELMONT.	PROJECT LEADER	IND.	THE AEROPLANE
	RICHARD WALCOTT	BLOCK #22, REBECCA TRACE, LAVENTILLE.	SUPERVISOR	P.N.M.	BALISIER FLOWER
BEETHAM/PICTON	SAMUEL ELLIS	L.P. 58, VILLAGE COUNCIL STREET. READY MIX PRIVATE ROAD, EASTERN QUARRY.	PROJECT MANAGER	P.N.M.	BALISIER FLOWER
	PRINCESS SMART		CLERICAL ASSISTANT	U.N.C.	THE RISING SUN OVER THE TRINITY HILLS ABOVE THE LETTERS U.N.C.
SUCCESS/TROU MACAQUE	JAMES HENRY NIKISHA JOHN	UPPER WHARTON STREET, LAVENTILLE, TROU MACAQUE ROAD.	FIELD SUPERVISOR SELF-EMPLOYED (HANDICRAFT)	P.N.M. U.N.C.	BALISIER FLOWER THE RISING SUN OVER THE TRINITY HILLS ABOVE THE LETTERS U.N.C.
ARANGUEZ/WARNER VILLAGE	SUBNATH RAMBOX	12, RAMBHARJU STREET, LOWER ARANGUEZ.	RETIRED T & TEC WORKER	U.N.C.	THE RISING SUN OVER THE TRINITY HILLS ABOVE THE LETTERS U.N.C.
BARATARIA	CINDY SAMPSON	5, ELIZABETH STREET, ARANGUEZ.	ACCOUNTANT	P.N.M.	BALISIER FLOWER
	IMTIAZ HOSEIN-SEEPERSAD	88, TWELFTH STREET, BARATARIA.	SALES REPRESENTATIVE	U.N.C.	THE RISING SUN OVER THE TRINITY HILLS ABOVE THE LETTERS U.N.C.
	DAVLIN THOMAS	129, KITCHNER AVENUE, BARATARIA.	CUSTOMER SERVICE REPRESENTATIVE	P.N.M.	BALISIER FLOWER
PETIT BOURG/MOUNT LAMBERT/CHAMPS FLEURS	CLYDE ALEXIS	NO. 1, THIRD STREET, MT. LAMBERT.	RETIREE	U.N.C.	THE RISING SUN OVER THE TRINITY HILLS ABOVE THE LETTERS U.N.C.
	CHRISTOPHER PERREIRA	3, AXAL ROAD, BUSHE STREET, SAN JUAN.	BILLING CLERK	P.N.M.	BALISIER FLOWER
SAN JUAN EAST	NAZEEMOOL MOHAMMED	L.P. NO. 15, BOUNDARY ROAD, SAN JUAN.	PROCESS CONTROL C/MAN III	U.N.C.	THE RISING SUN OVER THE TRINITY HILLS ABOVE THE LETTERS U.N.C.
	PAGNISH RAMSARAN	ELIZABETH STREET, ARANGUEZ.	GARDENER	P.N.M.	BALISIER FLOWER

APPENDIX VIII
LOCAL GOVERNMENT ELECTIONS, 1999
NAMES, ADDRESSES, OCCUPATIONS AND PARTY AFFILIATIONS OF CANDIDATES NOMINATED FOR EACH ELECTORAL DISTRICT
IN COLUMN HEADED "PARTY AFFILIATION" THE ABBREVIATIONS HAVE THE FOLLOWING MEANINGS:-
P.N.M. - PEOPLE'S NATIONAL MOVEMENT
N.A.R. - NATIONAL ALLIANCE FOR RECONSTRUCTION
P.P.M. - PEOPLE'S PROGRESSIVE MOVEMENT
U.N.C. - UNITED NATIONAL CONGRESS
IND. - INDEPENDENT (i.e. NO PARTY AFFILIATION)

ELECTORAL DISTRICT	CANDIDATE'S NAME	ADDRESS	OCCUPATION	PARTY AFFILIATION	SYMBOL
REGIONAL CORPORATION OF TUNAPUNA/PIARCO	JOHN GARCIA	3, FRANCIS STREET, TUNAPUNA ROAD, TUNAPUNA.	PERIFOCAL OPERATOR	U.N.C.	THE RISING SUN OVER THE TRINITY HILLS ABOVE THE LETTERS U.N.C.
	CHRYSANTHA JOSEPH	16, LA RUE POMME EXT. ROAD, MARACAS VALLEY.	HOUSEWIFE	P.N.M.	BALISIER FLOWER
MARACAS/ST. AUGUSTINE NORTH/ST. BENEDICT	BARTHOLOMEW SELVON	LA SEIVA VILLAGE, MARACAS VALLEY.	RETIRED TEACHER	N.A.R.	A-BEAM
	KAMALODEEN ABDOL	L.P. 5, BEDASSIE STREET, ST. AUGUSTINE.	LANDLORD	P.N.M.	BALISIER FLOWER
CUREPE/SPRING VILLAGE/ST. AUGUSTINE SOUTH	ISRAEL PIERRE	76, JACKSON STREET, CUREPE.	BUSINESSMAN	U.N.C.	THE RISING SUN OVER THE TRINITY HILLS ABOVE THE LETTERS U.N.C.
	WENDELL EVERSLEY	#15, ST. CECILIA ROAD, EL DORADO, TUNAPUNA.	MARKETING DIRECTOR	N.A.R.	A-BEAM
CAURA/FIVE RIVERS/TACARIGUA	ANDREW HENDERSON	#41, EASTERN MAIN ROAD, TACARIGUA.	PROPRIETOR	P.P.M.	OIL REFINERY
	CLYDE PASCALL	#27, ST. MICHAEL ROAD, TACARIGUA.	SENIOR OPERATOR	P.N.M.	BALISIER FLOWER
	ROSANNA SOOKDEO	L.P. 51, JACKIE STREET, PASEA, TUNAPUNA.	ACCOUNTS CLERK	U.N.C.	THE RISING SUN OVER THE TRINITY HILLS ABOVE THE LETTERS U.N.C.
	KIRK WALKER	L.P. 55, BERTIE ROAD, HOWELL AVENUE, FIVE RIVERS, AROUCA.	BUSINESS ENTREPRENEUR	IND.	THE HEART
AROUCA/TRINCITY EAST	WINTHROP GRANT	#31, SPARROW DRIVE, BON AIR GARDENS, AROUCA.	SANITATION OVERSEER	IND.	THE HEART
	PATRICIA MEJIAS	#2, 8TH STREET EAST, CASSELTOWN, TRINCITY.	COUNCILLOR	P.N.M.	BALISIER FLOWER
	MARIA SWAN	L.P. BA-3, MANORAM ROAD, CROWN STREET, TACARIGUA.	RECRUITMENT OFFICER	U.N.C.	THE RISING SUN OVER THE TRINITY HILLS ABOVE THE LETTERS U.N.C.
	PRISCA FERGUSON	12, ALIE TERRACE, TUNAPUNA.	MID-WIFE	P.N.M.	BALISIER FLOWER
AUIZONVILLE/TUNAPUNA	TERRANCE HAYWOOD	CAURA ROYAL ROAD EXTENSION, TUMBASON.	FARMER	U.N.C.	THE RISING SUN OVER THE TRINITY HILLS ABOVE THE LETTERS U.N.C.
	ASQUITH CLARKE	6, RAILWAY ROAD, TUNAPUNA.	MUSICIAN/BUSINESSMAN	P.N.M.	BALISIER FLOWER
PASEA/TRINCITY WEST	RAJ OUNGKAR MAHARA)	316, EASTERN MAIN ROAD, AROUCA.	COUNCILLOR	U.N.C.	THE RISING SUN OVER THE TRINITY HILLS ABOVE THE LETTERS U.N.C.

APPENDIX VIII
LOCAL GOVERNMENT ELECTIONS, 1999
NAMES, ADDRESSES, OCCUPATIONS AND PARTY AFFILIATIONS OF CANDIDATES NOMINATED FOR EACH ELECTORAL DISTRICT
IN COLUMN HEADED "PARTY AFFILIATION" THE ABBREVIATIONS HAVE THE FOLLOWING MEANINGS:-
P.N.M. - PEOPLE'S NATIONAL MOVEMENT U.N.C. - UNITED NATIONAL CONGRESS
N.A.R. - NATIONAL ALLIANCE FOR RECONSTRUCTION IND. - INDEPENDENT (i.e. NO PARTY AFFILIATION)
P.P.M. - PEOPLE'S PROGRESSIVE MOVEMENT

ELECTORAL DISTRICT	CANDIDATE'S NAME	ADDRESS	OCCUPATION	PARTY AFFILIATION	SYMBOL
REGIONAL CORPORATION OF TUNAPUNA/PIARCO CONT'D					
VALSAYN/ST. JOSEPH	SAIEED MOHAMMED	MOHAN STREET, BAMBOO SETTLEMENT NO. 2.	PERIFOCAL OPERATOR	U.N.C.	THE RISING SUN OVER THE TRINITY HILLS ABOVE THE LETTERS U.N.C.
	ROSALIND SCOTT	#1, ELIZABETH GARDENS, ST. JOSEPH.	MATRON	P.N.M.	BALISIER FLOWER
ST. HELENA/WARRENVILLE	DEOKIE DEONARINE	BEJUAL ROAD, CUNUPIA.	MARKETING OFFICER	U.N.C.	THE RISING SUN OVER THE TRINITY HILLS ABOVE THE LETTERS U.N.C.
	CECIL RAMESH	57, MARSHALL TRACE, WARRENVILLE, CUNUPIA.	AIR CONDITION TECHNICIAN	P.N.M.	BALISIER FLOWER
MAUSICA/MALONEY	RUSSELL JAWAHIR	280, EASTERN MAIN ROAD, AROUCA.	SELF-EMPLOYED	U.N.C.	THE RISING SUN OVER THE TRINITY HILLS ABOVE THE LETTERS U.N.C.
	ERIC RIBEIRO	BUILDING #9 APT. 3-3E, MALONEY GARDENS.	CHECKER	P.N.M.	BALISIER FLOWER
	SUSAN SAMPSON-MATTHEWS	0122 OIL BIRD LANE, MALONEY GARDENS.	CO-ORDINATOR	IND.	THE HEART
LA FLORISSANTE/CLEAVER/ LOPINOT	RAMDEO BHIMSINGH	L.P. #6, ST. HELENA VILLAGE, PIARCO.	SELF EMPLOYED	U.N.C.	THE RISING SUN OVER THE TRINITY HILLS ABOVE THE LETTERS U.N.C.
	SOPHIA GARCIA	FRANCIS STREET, AROUCA.	KITCHEN ASSISTANT/ CASHIER	N.A.R.	A-BEAM
	PAUL GUERRA	MARTINEZ STREET, MAUSICA.	FOREMAN	P.N.M.	BALISIER FLOWER
	HUBERT ROOPCHAND	OLD GOLDEN GROVE ROAD, AROUCA.	CLERICAL OFFICER	IND.	THE HEART
BLANCHISSEUSE/SANTA ROSA/ WALLERFIELD	CAROL CHARLES	#56, PINTO ROAD, ARIMA.	NETBALL COACH	P.N.M.	BALISIER FLOWER
	DAVE RAPHAEL	#19, PINTO ROAD, ARIMA.	CONTRACTOR	N.A.R.	A-BEAM
	EILEEN STEELE-MORRIS	#50, PINTO ROAD NORTH, SANTA ROSA HEIGHTS.	PERSONAL SECRETARY	U.N.C.	THE RISING SUN OVER THE TRINITY HILLS ABOVE THE LETTERS U.N.C.
PIARCO/LA HORQUETTA	AUTRILL BESSON	#0108, SONNY RAMADHIN AVENUE, LA HORQUETTA.	PERIFOCAL OPERATOR	IND.	THE HEART
	MONA MARGARET MASSY	#74, LA RETRAITE ROAD, WALLERFIELD.	CO-ORDINATOR-U.R.P. WOMEN'S PROGRAMME	U.N.C.	THE RISING SUN OVER THE TRINITY HILLS ABOVE THE LETTERS U.N.C.
	RODERICK PYLE	#24, WARBLER LANE, LA HORQUETTA.	COUNCILLOR	P.N.M.	BALISIER FLOWER
REGIONAL CORPORATION OF SANGRE GRANDE					
TOCO/FISHING POND	LIMA BENITO	BEGGS TRACE, TOCO.	SELF-EMPLOYED	U.N.C.	THE RISING SUN OVER THE TRINITY HILLS ABOVE THE LETTERS U.N.C.
	MARTIN RONDON	BAY ROAD, MATELOT.	MANAGER	P.N.M.	BALISIER FLOWER

APPENDIX VIII
LOCAL GOVERNMENT ELECTIONS, 1999
NAMES, ADDRESSES, OCCUPATIONS AND PARTY AFFILIATIONS OF CANDIDATES NOMINATED FOR EACH ELECTORAL DISTRICT
IN COLUMN HEADED "PARTY AFFILIATION" THE ABBREVIATIONS HAVE THE FOLLOWING MEANINGS :-
P.N.M. - PEOPLE'S NATIONAL MOVEMENT
N.A.R. - NATIONAL ALLIANCE FOR RECONSTRUCTION
P.P.M. - PEOPLE'S PROGRESSIVE MOVEMENT
U.N.C. - UNITED NATIONAL CONGRESS
IND. - INDEPENDENT (i.e. NO PARTY AFFILIATION)

ELECTORAL DISTRICT	CANDIDATE'S NAME	ADDRESS	OCCUPATION	PARTY AFFILIATION	SYMBOL
REGIONAL CORPORATION OF SANGRE GRANDE CONT'D					
SANGRE GRANDE NORTH EAST	WAQQAB EHAMDÉE	1 M.M. VEGA DE OROPOUCHE ROAD, VIA SANGRE GRANDE.	FARMER	U.N.C.	THE RISING SUN OVER THE TRINITY HILLS ABOVE THE LETTERS U.N.C.
	PRAKASH RAMKISSOON	FISHING POND.	BUSINESSMAN	P.N.M.	BALISIER FLOWER
VALENCIA	SOLOMON AGUILLERA ELIZABETH ATWELL	EASTERN MAIN ROAD, VALENCIA. #1, PLANTATION ROAD, VALENCIA.	SHOPKEEPER FARMER	N.A.R. U.N.C.	A-BEAM THE RISING SUN OVER THE TRINITY HILLS ABOVE THE LETTERS U.N.C.
	DAVID GADAR	K.P. LANDS, VALENCIA.	PROPRIETOR	P.N.M.	BALISIER FLOWER
SANGRE GRANDE NORTH	RICHARD MUNGO RUTHVEN RAMDASS	SAN LOUIS PARK, GUAICO. DOLLAND STREET, SANGRE GRANDE.	LORRY LOADER PROPRIETOR	P.N.M. U.N.C.	BALISIER FLOWER THE RISING SUN OVER THE TRINITY HILLS ABOVE THE LETTERS U.N.C.
CUMUTO/TAMANA	ZEPHYRINE BISSERSARSINGH	937, EASTERN MAIN ROAD, GUAICO.	OFFICE CLERK	U.N.C.	THE RISING SUN OVER THE TRINITY HILLS ABOVE THE LETTERS U.N.C.
	BERTRAND DE FOUR	CUMUTO MAIN ROAD, FOUR ROADS, TAMANA.	FARMER	P.N.M.	BALISIER FLOWER
MANZANILLA	BHARATH LOCHAN PATRICK PICTON	GAJADHAR ROAD, SANGRE GRANDE. MORRISON TRACE, MANZANILLA.	PROPRIETOR REFRIGERATOR TECHNICIAN	P.N.M. U.N.C.	BALISIER FLOWER THE RISING SUN OVER THE TRINITY HILLS ABOVE THE LETTERS U.N.C.
SANGRE GRANDE SOUTH	GABRIEL HENDERSON	NORTH OROPOUCHE, SANGRE GRANDE.	RETIRED TEACHER	U.N.C.	THE RISING SUN OVER THE TRINITY HILLS ABOVE THE LETTERS U.N.C.
	RONNIE LA BORDE	BONAJR ROAD, CUNARIPO, GUAICO.	PROPRIETRESS	P.N.M.	BALISIER FLOWER
REGIONAL CORPORATION OF MAYARO/RIO CLARO					
BICHE/CHARUMA	ALEXANDER GABRIEL GLEN RAM	17 1/4 MILE POST, CUNAPO SOUTHERN ROAD, BICHE. CHARUMA VILLAGE, BICHE.	CHECKER CLERICAL ASSISTANT	P.N.M. U.N.C.	BALISIER FLOWER THE RISING SUN OVER THE TRINITY HILLS ABOVE THE LETTERS U.N.C.
RIO CLARO SOUTH	JANG BAHADOOR	RIVERSIDE ROAD, POOLE.	SELF-EMPLOYED	U.N.C.	THE RISING SUN OVER THE TRINITY HILLS ABOVE THE LETTERS U.N.C.
	MILTON STEELE	OLD MAYARO ROAD, LIBERTVILLE, RIO CLARO.	PROPRIETOR	P.N.M.	BALISIER FLOWER

APPENDIX VIII
LOCAL GOVERNMENT ELECTIONS, 1999
NAMES, ADDRESSES, OCCUPATIONS AND PARTY AFFILIATIONS OF CANDIDATES NOMINATED FOR EACH ELECTORAL DISTRICT
IN COLUMN HEADED "PARTY AFFILIATION" THE ABBREVIATIONS HAVE THE FOLLOWING MEANINGS:-
P.N.M. - PEOPLE'S NATIONAL MOVEMENT U.N.C. - UNITED NATIONAL CONGRESS
N.A.R. - NATIONAL ALLIANCE FOR RECONSTRUCTION IND. - INDEPENDENT (i.e. NO PARTY AFFILIATION)
P.P.M. - PEOPLE'S PROGRESSIVE MOVEMENT

ELECTORAL DISTRICT	CANDIDATE'S NAME	ADDRESS	OCCUPATION	PARTY AFFILIATION	SYMBOL
REGIONAL CORPORATION OF MATARO/RIO CLARO CONT'D					
RIO CLARO NORTH	PEARL OTTLEY HANSRAJ SUMAIRSINGH	252, CIRCULAR STREET, RIO CLARO. 100, TABAQUITE ROAD, RIO CLARO.	TAX CONSULTANT PROPRIETOR	P.N.M. U.N.C.	BALISIER FLOWER THE RISING SUN OVER THE TRINITY HILLS ABOVE THE LETTERS U.N.C.
COCAL/MAFEKING	BRIAN FRANCIS FITZROY OTTLEY CARL RAJKUMAR	MAFEKING VILLAGE, MATARO. CHURCH ROAD, MATARO. 1 1/2 M.M., MAFEKING ROAD, MATARO.	BUSINESSMAN CHECKER STORES CLERK	P.N.M. IND. U.N.C.	BALISIER FLOWER THE HORSESHOE THE RISING SUN OVER THE TRINITY HILLS ABOVE THE LETTERS U.N.C.
ECCLESVILLE	DORIS FIELDS-THOMAS VEDAISH MAHARAJ	GUAVA PATCH ROAD, RIO CLARO. HIBISCUS ARCH ROAD, RIO CLARO.	HOUSEWIFE CHECKER	P.N.M. U.N.C.	BALISIER FLOWER THE RISING SUN OVER THE TRINITY HILLS ABOVE THE LETTERS U.N.C.
MATARO/GUAYAGUAYARE	RAYMOND COZIER MATTHEW PIERRE	PETROTRIN, GUAYAGUAYARE. 1/4 MILE MARK, GUAYAGUAYARE ROAD, MATARO.	ELECTRICAL FOREMAN LABOURER	U.N.C. P.N.M.	THE RISING SUN OVER THE TRINITY HILLS ABOVE THE LETTERS U.N.C. BALISIER FLOWER
REGIONAL CORPORATION OF COUVA/TABAQUITE/TALPARO					
EDINBURGH/FREEPORT	MARY CORYAT-CLARENCE SHAFFIMOON TAJ	4, CARLSEN FIELD, CHAGUANAS. CALCUTTA SETTLEMENT ROAD NO. 1, UPPER CARAPICHAIMA.	NURSES' AIDE PROPRIETRESS	P.N.M. U.N.C.	BALISIER FLOWER THE RISING SUN OVER THE TRINITY HILLS ABOVE THE LETTERS U.N.C.
PERSEVERANCE/ST. MARY'S/ WATERLOO	JOANNE EDMOND-SPENCER RANJIT RAMNARINE	ROBERT STREET, BANK VILLAGE, CARAPICHAIMA. BUTLER VILLAGE, WATERLOO ROAD, CARAPICHAIMA.	SELF-EMPLOYED STUDENT (U.W.I.)	P.N.M. U.N.C.	BALISIER FLOWER THE RISING SUN OVER THE TRINITY HILLS ABOVE THE LETTERS U.N.C.
FELICITY/CALCUTTA/MC BEAN	ALLISSON DENNIS MULCHAN LEWIS	CALCUTTA ROAD, NO. 3, MC BEAN VILLAGE, COUVA. LOT 25, ORANGE FIELD ROAD SETTLEMENT, CARAPICHAIMA.	HOUSEWIFE INSURANCE SALESMAN	P.N.M. U.N.C.	BALISIER FLOWER THE RISING SUN OVER THE TRINITY HILLS ABOVE THE LETTERS U.N.C.

APPENDIX VIII
LOCAL GOVERNMENT ELECTIONS, 1999
NAMES, ADDRESSES, OCCUPATIONS AND PARTY AFFILIATIONS OF CANDIDATES NOMINATED FOR EACH ELECTORAL DISTRICT
IN COLUMN HEADED "PARTY AFFILIATION" THE ABBREVIATIONS HAVE THE FOLLOWING MEANINGS :-
P.N.M. - PEOPLE'S NATIONAL MOVEMENT
N.A.R. - NATIONAL ALLIANCE FOR RECONSTRUCTION
P.P.M. - PEOPLE'S PROGRESSIVE MOVEMENT
U.N.C. - UNITED NATIONAL CONGRESS
IND. - INDEPENDENT (i.e. NO PARTY AFFILIATION)

ELECTORAL DISTRICT	CANDIDATE'S NAME	ADDRESS	OCCUPATION	PARTY AFFILIATION	SYMBOL
REGIONAL CORPORATION OF COUVA/TABAQUITE/TALPARO CONT'D					
CALIFORNIA/POINT LISAS	JAISHIMA GOWANDAN	L.P. 67/3 RAILWAY ROAD, CALIFORNIA.	CHECKER	U.N.C.	THE RISING SUN OVER THE TRINITY HILLS ABOVE THE LETTERS U.N.C. BALISIER FLOWER
	BERNADETTE NICHOLLS	382, FLAMINGO AVENUE, COUVA, POINT LISAS.	SALES REPRESENTATIVE	P.N.M.	
BALMAIN/ESPERANZA/ FORRES PARK	RAMCHAND RAJBAL	ROWAN STREET, BALMAIN VILLAGE, COUVA.	SUPERVISOR	U.N.C.	THE RISING SUN OVER THE TRINITY HILLS ABOVE THE LETTERS U.N.C. BALISIER FLOWER
	AGNES THOMAS	107, DIAMOND VILLAGE, CLAXTON BAY.	HOUSEWIFE	P.N.M.	
CLAXTON BAY/ POINTE-A-PIERRE	CURTIS BENJAMIN	ST. MARGARET'S VILLAGE, CLAXTON BAY.	UNEMPLOYED	P.N.M.	BALISIER FLOWER THE RISING SUN OVER THE TRINITY HILLS ABOVE THE LETTERS U.N.C.
	LINDA MAHABIR SINGH	104, UNION VILLAGE, CLAXTON BAY.	MANAGER	U.N.C.	
LAS LOMAS/SAN RAPHAEL/ TALPARO	FRANKLYN MOHAN	BRAZIL MAIN ROAD, BRAZIL VILLAGE, SAN RAFAEL.	SELF-EMPLOYED	P.N.M.	BALISIER FLOWER THE RISING SUN OVER THE TRINITY HILLS ABOVE THE LETTERS U.N.C.
	KAMLA PRAMESINGH	LAS LOMAS NO. 2.	HOUSEWIFE	U.N.C.	
LONGDEVILLE/MANORAL	SAHADEO BOONDOO	NO. 111, MAIN ROAD, PALMISTE, LONGDEVILLE.	CLERK	U.N.C.	THE RISING SUN OVER THE TRINITY HILLS ABOVE THE LETTERS U.N.C. BALISIER FLOWER
	ALEONG LEE TUNG	CAPARO VALLEY BRASSO ROAD.	PROPRIETOR	P.N.M.	
CARATAL/TORTUGA	JOHN ROSS	88, DALLOO ROAD, GASPARILLO.	AUDIO VISIO TECHNICIAN	P.N.M.	BALISIER FLOWER THE RISING SUN OVER THE TRINITY HILLS ABOVE THE LETTERS U.N.C.
	KRISHNA RUPNARINE	82, MISSION ROAD, PREYSAL.	TECHNICIAN I	U.N.C.	
GASPARILLO/ BONNE AVENTURE	FEERAZ ALI	2, RAZACK STREET, GASPARILLO.	MAINTENANCE OFFICER	U.N.C.	THE RISING SUN OVER THE TRINITY HILLS ABOVE THE LETTERS U.N.C. BALISIER FLOWER
	ANN BAPTISTE	BARRAN AVENUE, 79 LUMSDEN STREET, GASPARILLO.	JOURNALIST	P.N.M.	
PIPARO/SAN PEDRO/ TABAQUITE	RAFFIE ALI MOHAMMED	145, CARATAL ROAD, GASPARILLO.	POLLUTION CONTROL OFFICER	IND.	THE HEART THE RISING SUN OVER THE TRINITY HILLS ABOVE THE LETTERS U.N.C. BALISIER FLOWER
	SYLVESTER PINO	SAND HILL ROAD, TABAQUITE.	CHECKER	U.N.C.	
	VINCENT SCOTT	4, MASSYLAND ROAD, HAPPY HILL, GASPARILLO.	PENSIONER	P.N.M.	

APPENDIX VIII
LOCAL GOVERNMENT ELECTIONS, 1999
NAMES, ADDRESSES, OCCUPATIONS AND PARTY AFFILIATIONS OF CANDIDATES NOMINATED FOR EACH ELECTORAL DISTRICT
IN COLUMN HEADED "PARTY AFFILIATION" THE ABBREVIATIONS HAVE THE FOLLOWING MEANINGS:-
P.N.M. - PEOPLE'S NATIONAL MOVEMENT U.N.C. - UNITED NATIONAL CONGRESS
N.A.R. - NATIONAL ALLIANCE FOR RECONSTRUCTION IND. - INDEPENDENT (i.e. NO PARTY AFFILIATION)
P.P.M. - PEOPLE'S PROGRESSIVE MOVEMENT

ELECTORAL DISTRICT	CANDIDATE'S NAME	ADDRESS	OCCUPATION	PARTY AFFILIATION	SYMBOL
REGIONAL CORPORATION OF PENAL/DEBE					
PALMISTE	SEEPERSAD ARJOONSINGH PREMNATH BOODOOSINGH	RAMBERT VILLAGE, LA ROMAIN. NO. 9 BENNETT DRIVE, PALMISTE.	CANE FARMER OIL TRANSFER SUPERVISOR	P.N.M. U.N.C.	BALISIER FLOWER THE RISING SUN OVER THE TRINITY HILLS ABOVE THE LETTERS U.N.C.
LA FORTUNE/HERMITAGE	RENNIE LOKNATH JAGANATH SEERAM MAHARAJ	3, MURLI STREET, LA ROMAIN. 250, MAHABIR CRESCENT, MAY STREET, PALMISTE, SAN FERNANDO.	DRIVING INSTRUCTOR ENVIRONMENTAL SPECIALIST	P.N.M. U.N.C.	BALISIER FLOWER THE RISING SUN OVER THE TRINITY HILLS ABOVE THE LETTERS U.N.C.
UNION HALL/BRONTE	SONNYLAL MANWAH	GOLCONDA VILLAGE, CROSS CROSSING.	CLERK II	U.N.C.	THE RISING SUN OVER THE TRINITY HILLS ABOVE THE LETTERS U.N.C.
	ALTHEA WILSON	#1, COSINE STREET, DIAMOND VILLAGE.	CLEANER	P.N.M.	BALISIER FLOWER
DEBE EAST/L'ESPERANCE	VIJAY RAMAI PREMCHAND SOOKOO	#29, RAMAI TRACE, DEBE. #57, RAMAI TRACE, DEBE.	CAR DEALER SUPERVISOR	P.N.M. U.N.C.	BALISIER FLOWER THE RISING SUN OVER THE TRINITY HILLS ABOVE THE LETTERS U.N.C.
DEBE WEST	CARL DABIDEEN	#19, SEURADGE TRACE, PENAL.	CHEMIST	U.N.C.	THE RISING SUN OVER THE TRINITY HILLS ABOVE THE LETTERS U.N.C.
	GANCHAM GANGARAM	#9, DEBE TRACE, DEBE.	GRAPHIC ARTIST	P.N.M.	BALISIER FLOWER
PENAL	MOHAN RAMNARINE	#59, LACHOOS ROAD, PENAL.	RETIRED PUBLIC SERVANT	U.N.C.	THE RISING SUN OVER THE TRINITY HILLS ABOVE THE LETTERS U.N.C.
	MARGARET VALENTINE	#7, SUNREES ROAD, PENAL.	SUPERMARKET ATTENDANT	P.N.M.	BALISIER FLOWER
ROCHARD/BARRACKPORE	AGNES HERRERA ALVIN MAHABIR	ROCHARD ROAD, PENAL. 290, CLARKE ROAD, PENAL.	SELF-EMPLOYED MANAGER	P.N.M. U.N.C.	BALISIER FLOWER THE RISING SUN OVER THE TRINITY HILLS ABOVE THE LETTERS U.N.C.
QUINAM/HORNE DIABLO	CECIL KOYLASS JAINARINE SHARMA	SAN FRANCIQUE ROAD, CHARLO VILLAGE, PENAL. 4 1/2 MILE MARK, PENAL ROCK ROAD, PENAL.	LABOUR RELATIONS OFFICER INSURANCE SALES REPRESENTATIVE	P.N.M. U.N.C.	BALISIER FLOWER THE RISING SUN OVER THE TRINITY HILLS ABOVE THE LETTERS U.N.C.

APPENDIX VIII
LOCAL GOVERNMENT ELECTIONS, 1999
NAMES, ADDRESSES, OCCUPATIONS AND PARTY AFFILIATIONS OF CANDIDATES NOMINATED FOR EACH ELECTORAL DISTRICT
IN COLUMN HEADED "PARTY AFFILIATION" THE ABBREVIATIONS HAVE THE FOLLOWING MEANINGS :-
P.N.M. - PEOPLE'S NATIONAL MOVEMENT
N.A.R. - NATIONAL ALLIANCE FOR RECONSTRUCTION
P.P.M. - PEOPLE'S PROGRESSIVE MOVEMENT
U.N.C. - UNITED NATIONAL CONGRESS
IND. - INDEPENDENT (i.e. NO PARTY AFFILIATION)

ELECTORAL DISTRICT	CANDIDATE'S NAME	ADDRESS	OCCUPATION	PARTY AFFILIATION	SYMBOL
REGIONAL CORPORATION OF PRINCES TOWN					
REFORM/MANAHAMBRE	ELIZABETH DU'BOIS SULTAN KHAN	147, PALMYRA VILLAGE, GARTH ROAD, PRINCES TOWN.	TAXI DRIVER MACHINIST	P.N.M. U.N.C.	BALISIER FLOWER THE RISING SUN OVER THE TRINITY HILLS ABOVE THE LETTERS U.N.C.
BEN LOMOND/HARDBARGAIN/ WILLIAMSVILLE	RADHAY LOCHAN DASS ANSON WILLIAMS	17, GARTH ROAD, WILLIAMSVILLE. 16, HARDBARGAIN VILLAGE, WILLIAMSVILLE.	PROPRIETOR CANE FARMER	U.N.C. P.N.M.	THE RISING SUN OVER THE TRINITY HILLS ABOVE THE LETTERS U.N.C. BALISIER FLOWER
CORINTH/CEDAR HILL	WINSTON CHINDRA SHAHEED LATIFF MOHAMMED	3, EASTON DRIVE, PETIT MORNE SETTLEMENT. ST. CROIX EXTENSION ROAD, PRINCES TOWN.	BUSINESSMAN CRAFTSMAN	U.N.C. P.N.M.	THE RISING SUN OVER THE TRINITY HILLS ABOVE THE LETTERS U.N.C. BALISIER FLOWER
INVERNESS/PRINCES TOWN	JOSEPH CHADWICK DEVON SOODAN	38, CONTENTION STREET EXTENSION, GAJADHAR LANDS, PRINCES TOWN. 121, BEN LOMOND VILLAGE, WILLIAMSVILLE.	ENGINEER CHEMIST	P.N.M. U.N.C.	BALISIER FLOWER THE RISING SUN OVER THE TRINITY HILLS ABOVE THE LETTERS U.N.C.
NEW GRANT/TABLELAND	SHARON DES VIGNES-DYER KRISHNA RAMPERSAD	#126, SISTERS ROAD, HARDBARGAIN, WILLIAMSVILLE. L.P. 114, TORRIB-TABAQUITE ROAD, NEW GRANT.	HOUSEWIFE CHECKER	P.N.M. U.N.C.	BALISIER FLOWER THE RISING SUN OVER THE TRINITY HILLS ABOVE THE LETTERS U.N.C.
HINDUSTAN/INDIAN WALK/ ST. MARY'S	ALSENDO CHACON BHIM SAUGH	NO. 64, SIXTH COMPANY ROAD, NEW GRANT. L.P. NO. 74, ANTS NEST ROAD, GEORGE VILLAGE.	MECHANIC CHECKER	P.N.M. U.N.C.	BALISIER FLOWER THE RISING SUN OVER THE TRINITY HILLS ABOVE THE LETTERS U.N.C.
LENGUA/ST. JULIEN	TARA ORIE MARION QUASHIE	ST. JULIEN VILLAGE, PRINCES TOWN. 173, SIXTH COMPANY CIRCULAR ROAD, INDIAN WALK, MORUGA.	TUTOR NURSING ASSISTANT	U.N.C. P.N.M.	THE RISING SUN OVER THE TRINITY HILLS ABOVE THE LETTERS U.N.C. BALISIER FLOWER
FIFTH COMPANY	BALRAM DOOKIE LEBEN HARRIS NELA KHAN	OROPOUCHE RIVER ROAD, BARRACKPORE. INDIAN WALK, MORUGA. 14, HOPE ROAD, MANAHAMBRE, PRINCES TOWN.	RETIRED FOREMAN II CHECKER	IND. P.N.M. U.N.C.	BICYCLE BALISIER FLOWER THE RISING SUN OVER THE TRINITY HILLS ABOVE THE LETTERS U.N.C.
MORUGA	GODFREY LEE-SING FRANCIS PAUL	GRAND CHEMIN, MORUGA. MAINGOT TRACE, MORUGA.	PROPRIETOR SELF-EMPLOYED FARMER	P.N.M. U.N.C.	BALISIER FLOWER THE RISING SUN OVER THE TRINITY HILLS ABOVE THE LETTERS U.N.C.

APPENDIX VIII
 LOCAL GOVERNMENT ELECTIONS, 1999
 NAMES, ADDRESSES, OCCUPATIONS AND PARTY AFFILIATIONS OF CANDIDATES NOMINATED FOR EACH ELECTORAL DISTRICT
 IN COLUMN HEADED "PARTY AFFILIATION" THE ABBREVIATIONS HAVE THE FOLLOWING MEANINGS:-
 P.N.M. - PEOPLE'S NATIONAL MOVEMENT
 N.A.R. - NATIONAL ALLIANCE FOR RECONSTRUCTION
 P.P.M. - PEOPLE'S PROGRESSIVE MOVEMENT
 U.N.C. - UNITED NATIONAL CONGRESS
 IND. - INDEPENDENT (i.e. NO PARTY AFFILIATION)

ELECTORAL DISTRICT	CANDIDATE'S NAME	ADDRESS	OCCUPATION	PARTY AFFILIATION	SYMBOL
REGIONAL CORPORATION OF SIPARIA					
AVOCAT/ SAN FRANCISQUE NORTH	SOOGRIM COOLMAN	LUM TACK HILL, FYZABAD.	FARMER	U.N.C.	THE RISING SUN OVER THE TRINITY HILLS ABOVE THE LETTERS U.N.C.
	DENECA MATHISON	SALT MINE TRACE, SIPARIA ROAD.	CASHIER	P.N.M.	BALISIER FLOWER
SIPARIA EAST/ SAN FRANCISQUE SOUTH	HARRIPERSAD RAMKISSOON	RAILWAY ROAD, SIPARIA.	CATERER	P.N.M.	BALISIER FLOWER
	PREMCHAND SAHADEO	SAN FRANCISQUE ROAD, PENAL.	FIELD SALES MANAGER	U.N.C.	THE RISING SUN OVER THE TRINITY HILLS ABOVE THE LETTERS U.N.C.
APEX/FYZABAD	FRANK BOBB	15, SEALANDS DRIVE, GROVE PARK, SOUTH OROPOUCHE.	RETIRED PRINCIPAL	U.N.C.	THE RISING SUN OVER THE TRINITY HILLS ABOVE THE LETTERS U.N.C.
	ARTHUR SANDERSON	#7, PREMIER CRESCENT, GOWERS WELL ROAD, FYZABAD.	ADMINISTRATIVE ASSISTANT	P.N.M.	BALISIER FLOWER
SIPARIA WEST	ROOPCHAND BALLIRAM	QUARRY VILLAGE, SIPARIA.	VALUATOR	P.N.M.	BALISIER FLOWER
	JUDY PHILLIP	2, PIERRE AVENUE, ROBERT HILL, SIPARIA.	ACCOUNTS CLERK	U.N.C.	THE RISING SUN OVER THE TRINITY HILLS ABOVE THE LETTERS U.N.C.
OTAMEITE/ROUSILLAC	MOHAN BAJNATHSINGH	NATIONAL MINING TRACE, MON DESIR ROAD, GRANT'S ROAD, ROUSILLAC.	ELECTRICIAN	U.N.C.	THE RISING SUN OVER THE TRINITY HILLS ABOVE THE LETTERS U.N.C.
	ANABELLA SMART	PALTOO STREET, BELLE VUE, SOUTH OROPOUCHE.	HOUSEWIFE	P.N.M.	BALISIER FLOWER
BRIGHTON/VESSIGNY	MICHAEL GRIFFITH	86, RAMBIN CRESCENT, POINT D'OR, LA BREA.	SALES REPRESENTATIVE	U.N.C.	THE RISING SUN OVER THE TRINITY HILLS ABOVE THE LETTERS U.N.C.
	ALVIN PHILLIP	143, LAGOON DRIVE, POINT D'OR, LA BREA.	COUNCILLOR	P.N.M.	BALISIER FLOWER
CEDROS	DAVE BHARAT	FULLERTON, CEDROS.	DOCUMENTATION CLERK	IND.	THE HORSESHOE
	DAPHNEE JAMES	ICACOS, CEDROS.	HOUSEWIFE	P.N.M.	BALISIER FLOWER
	SAMMARINE TEELUCKSINGH	SOUTHERN MAIN ROAD, BONASSE VILLAGE, CEDROS.	PROPRIETOR	U.N.C.	THE RISING SUN OVER THE TRINITY HILLS ABOVE THE LETTERS U.N.C.
ERIN	ANTHONY RAMBERT	L.F. 17, PUERTO GRANDE, BUENOS AYRES.	PROPRIETOR	U.N.C.	THE RISING SUN OVER THE TRINITY HILLS ABOVE THE LETTERS U.N.C.
	PHILLIP SALAZAR	NO. 4 ROAD, PALO SECO.	COUNCILLOR	P.N.M.	BALISIER FLOWER

LOCAL GOVERNMENT ELECTIONS, 1999
APPENDIX IX
LIST OF RETURNING OFFICERS AND ELECTION CLERKS

ELECTORAL DISTRICT	NAME OF RETURNING OFFICER	OCCUPATION	NAME OF ELECTION CLERK	OFFICIAL ADDRESS
MUNICIPAL CORPORATION OF PORT OF SPAIN				
ST. JAMES WEST	EVERIL ROSS	VALUATIONS OFFICER III	STEVE LEWIS	VALUATION DIVISION, 109, HENRY STREET, PORT OF SPAIN.
ST. JAMES EAST	EVERIL ROSS	VALUATIONS OFFICER III	STEVE LEWIS	VALUATION DIVISION, 109, HENRY STREET, PORT OF SPAIN.
WOODBROOK	EVERIL ROSS	VALUATIONS OFFICER III	STEVE LEWIS	VALUATION DIVISION, 109, HENRY STREET, PORT OF SPAIN.
NORTHERN PORT OF SPAIN	THERESA AGULIA-JOSEPH	RESEARCH ASSISTANT	SHERON RICHARDSON-LITTLE	THIRD FLOOR, SALVATORI BUILDING, FREDERICK STREET, PORT OF SPAIN.
BELMONT EAST	THERESA AGULIA-JOSEPH	RESEARCH ASSISTANT	SHERON RICHARDSON-LITTLE	THIRD FLOOR, SALVATORI BUILDING, FREDERICK STREET, PORT OF SPAIN.
BELMONT WEST	THERESA AGULIA-JOSEPH	RESEARCH ASSISTANT	SHERON RICHARDSON-LITTLE	THIRD FLOOR, SALVATORI BUILDING, FREDERICK STREET, PORT OF SPAIN.
SOUTHERN PORT OF SPAIN	DENNIS ROBERTSON	TUTOR	SYLVIA ROBERTSON	SECOND FLOOR, SALVATORI BUILDING, FREDERICK STREET, PORT OF SPAIN.
CENTRAL PORT OF SPAIN	DENNIS ROBERTSON	TUTOR	SYLVIA ROBERTSON	SECOND FLOOR, SALVATORI BUILDING, FREDERICK STREET, PORT OF SPAIN.
ST. ANNS RIVER SOUTH	DENNIS ROBERTSON	TUTOR	SYLVIA ROBERTSON	SECOND FLOOR, SALVATORI BUILDING, FREDERICK STREET, PORT OF SPAIN.

LOCAL GOVERNMENT ELECTIONS, 1999
APPENDIX IX
LIST OF RETURNING OFFICERS AND ELECTION CLERKS

ELECTORAL DISTRICT	NAME OF RETURNING OFFICER	OCCUPATION	NAME OF ELECTION CLERK	OFFICIAL ADDRESS
MUNICIPAL CORPORATION OF PORT OF SPAIN CONT'D				
ST. ANNS RIVER CENTRAL	CHRISTOPHER SAMUEL	CITY CLERK	SELMA PALMER	FIRST FLOOR, CITY HALL, 2-4, KNOX STREET, PORT OF SPAIN.
ST. ANNS RIVER NORTH	CHRISTOPHER SAMUEL	CITY CLERK	SELMA PALMER	FIRST FLOOR, CITY HALL, 2-4, KNOX STREET, PORT OF SPAIN.
BELMONT SOUTH	CHRISTOPHER SAMUEL	CITY CLERK	SELMA PALMER	FIRST FLOOR, CITY HALL, 2-4, KNOX STREET, PORT OF SPAIN.
MUNICIPAL CORPORATION OF SAN FERNANDO				
MARABELLA WEST	BARBARA RAYMOND	CHIEF EXECUTIVE OFFICER	CLAUDETTE GAY	NAPARIMA BOWL, PARADISE PASTURE, SAN FERNANDO.
MARABELLA EAST	BARBARA RAYMOND	CHIEF EXECUTIVE OFFICER	CLAUDETTE GAY	NAPARIMA BOWL, PARADISE PASTURE, SAN FERNANDO.
MARABELLA SOUTH/VISTABELLA	BARBARA RAYMOND	CHIEF EXECUTIVE OFFICER	CLAUDETTE GAY	NAPARIMA BOWL, PARADISE PASTURE, SAN FERNANDO.
PLEASANTVILLE	MERLE BAIRD	RETIRED PUBLIC SERVANT	MARLENE AGGE	CITY HALL ANNEXE, HARRIS PROMENADE, SAN FERNANDO.
COCOYEA/TAROUBA	MERLE BAIRD	RETIRED PUBLIC SERVANT	MARLENE AGGE	CITY HALL ANNEXE, HARRIS PROMENADE, SAN FERNANDO.

LOCAL GOVERNMENT ELECTIONS, 1999
APPENDIX IX
LIST OF RETURNING OFFICERS AND ELECTION CLERKS

ELECTORAL DISTRICT	NAME OF RETURNING OFFICER	OCCUPATION	NAME OF ELECTION CLERK	OFFICIAL ADDRESS
MUNICIPAL CORPORATION OF SAN FERNANDO CONT'D				
MON REPOS/NAVET	MERLE BAIRD	RETIRED PUBLIC SERVANT	MARLENE AGGE	CITY HALL ANNEXE, HARRIS PROMENADE, SAN FERNANDO.
SPRINGVALE/PARADISE	MARLENE COUDRAY	CITY CLERK	CLYDE BOYCE	CITY HALL, HARRIS PROMENADE, SAN FERNANDO.
LES EFFORTS WEST/LA ROMAIN	MARLENE COUDRAY	CITY CLERK	CLYDE BOYCE	CITY HALL, HARRIS PROMENADE, SAN FERNANDO.
LES EFFORTS EAST/CIPERO	MARLENE COUDRAY	CITY CLERK	CLYDE BOYCE	CITY HALL, HARRIS PROMENADE, SAN FERNANDO.
MUNICIPAL CORPORATION OF ARIMA				
CALVARY	ALFRED LALA	RETIRED PUBLIC SERVANT	ROY SPRINGER	ARIMA TOWN HALL, SORZANO STREET, ARIMA.
ARIMA NORTHEAST	ALFRED LALA	RETIRED PUBLIC SERVANT	ROY SPRINGER	ARIMA TOWN HALL, SORZANO STREET, ARIMA.
ARIMA WEST	ALFRED LALA	RETIRED PUBLIC SERVANT	ROY SPRINGER	ARIMA TOWN HALL, SORZANO STREET, ARIMA.
ARIMA CENTRAL	ALFRED LALA	RETIRED PUBLIC SERVANT	ROY SPRINGER	ARIMA TOWN HALL, SORZANO STREET, ARIMA.

LOCAL GOVERNMENT ELECTIONS, 1999
APPENDIX IX
LIST OF RETURNING OFFICERS AND ELECTION CLERKS

ELECTORAL DISTRICT	NAME OF RETURNING OFFICER	OCCUPATION	NAME OF ELECTION CLERK	OFFICIAL ADDRESS
MUNICIPAL CORPORATION OF ARIMA CONT'D				
MALABAR	EDMUND ALEXANDER	VALUATION ASSISTANT III	RONALD BROWNE	REGISTRATION OFFICE BUILDING, ROBINSON CIRCULAR ROAD, ARIMA.
O'MEARA	EDMUND ALEXANDER	VALUATION ASSISTANT III	RONALD BROWNE	REGISTRATION OFFICE BUILDING, ROBINSON CIRCULAR ROAD, ARIMA.
TUMPUNA	EDMUND ALEXANDER	VALUATION ASSISTANT III	RONALD BROWNE	REGISTRATION OFFICE BUILDING, ROBINSON CIRCULAR ROAD, ARIMA.
MUNICIPAL CORPORATION OF POINT FORTIN				
GUAPO	CLIFTON PATERSON	RETIRED PUBLIC SERVANT	JOSEPH CORRIZ	TOWN HALL, GEORGE ROAD, MAHAICA, POINT FORTIN.
NEWLANDS	CLIFTON PATERSON	RETIRED PUBLIC SERVANT	JOSEPH CORRIZ	TOWN HALL, GEORGE ROAD, MAHAICA, POINT FORTIN.
TECHIER	CLIFTON PATERSON	RETIRED PUBLIC SERVANT	JOSEPH CORRIZ	TOWN HALL, GEORGE ROAD, MAHAICA, POINT FORTIN.
CAP-DE-VILLE	CLYDE PAUL	CHIEF EXECUTIVE OFFICER	YVETTE CODRINGTON-REYES	TOWN HALL, GEORGE ROAD, MAHAICA, POINT FORTIN.
HOLLYWOOD	CLYDE PAUL	CHIEF EXECUTIVE OFFICER	YVETTE CODRINGTON-REYES	TOWN HALL, GEORGE ROAD, MAHAICA, POINT FORTIN.

LOCAL GOVERNMENT ELECTIONS, 1999
APPENDIX IX
LIST OF RETURNING OFFICERS AND ELECTION CLERKS

ELECTORAL DISTRICT	NAME OF RETURNING OFFICER	OCCUPATION	NAME OF ELECTION CLERK	OFFICIAL ADDRESS
MUNICIPAL CORPORATION OF POINT FORTIN CONT'D EGYPT	CLYDE PAUL	CHIEF EXECUTIVE OFFICER	YVETTE CODRINGTON-REYES	TOWN HALL, GEORGE ROAD, MAHAICA, POINT FORTIN.
MUNICIPAL CORPORATION OF CHAGUANAS FELICITY/ENDEAVOUR	WILLIAM MARK	CHIEF EXECUTIVE OFFICER	THEODORA PHILLIP	CHAGUANAS BOROUGH CORPORATION, CORNER TAITT AND CUMBERBATCH STREETS, CHAGUANAS.
EDINBURGH/LONGDENVILLE	WILLIAM MARK	CHIEF EXECUTIVE OFFICER	THEODORA PHILLIP	CHAGUANAS BOROUGH CORPORATION, CORNER TAITT AND CUMBERBATCH STREETS, CHAGUANAS.
MONTROSE	WILLIAM MARK	CHIEF EXECUTIVE OFFICER	THEODORA PHILLIP	CHAGUANAS BOROUGH CORPORATION, CORNER TAITT AND CUMBERBATCH STREETS, CHAGUANAS.
CUNUPIA	HUGH ANDREWS	RETIRED PUBLIC SERVANT	HOLLIS ANDREWS	REGISTRATION SUB-OFFICE TAB/TAL , COR. MAIN AND ENDEAVOUR ROADS, CHAGUANAS.
ENTERPRISE NORTH	HUGH ANDREWS	RETIRED PUBLIC SERVANT	HOLLIS ANDREWS	REGISTRATION SUB-OFFICE TAB/TAL , COR. MAIN AND ENDEAVOUR ROADS, CHAGUANAS.
ENTERPRISE SOUTH	HUGH ANDREWS	RETIRED PUBLIC SERVANT	HOLLIS ANDREWS	REGISTRATION SUB-OFFICE TAB/TAL , COR. MAIN AND ENDEAVOUR ROADS, CHAGUANAS.
CHARLIEVILLE	SONILAL RAMSAROOP	VALUATION OFFICER	GARVIN SEECHARAN	VALUATION DIVISION, MARKET STREET EXTENSION, CHAGUANAS.

LOCAL GOVERNMENT ELECTIONS, 1999
APPENDIX IX
LIST OF RETURNING OFFICERS AND ELECTION CLERKS

ELECTORAL DISTRICT	NAME OF RETURNING OFFICER	OCCUPATION	NAME OF ELECTION CLERK	OFFICIAL ADDRESS
MUNICIPAL CORPORATION OF CHAGUANAS CONT'D				
MUNROE ROAD/CARONI SAVANNAH	SONILAL RAMSAROOP	VALUATION OFFICER	GARVIN SEECHARAN	VALUATION DIVISION, MARKET STREET EXTENSION, CHAGUANAS.
REGIONAL CORPORATION OF DIEGO MARTIN				
CHAGURAMAS/GLENCOE	LUNA WRIGHT	INDUSTRIAL RELATIONS OFFICER	MERLE RICHARDS	PT. CUMANA GOVERNMENT PRIMARY SCHOOL FITZALLEN STREET, POINT CUMANA.
GOODWOOD/LA PUERTA	LUNA WRIGHT	INDUSTRIAL RELATIONS OFFICER	MERLE RICHARDS	PT. CUMANA GOVERNMENT PRIMARY SCHOOL FITZALLEN STREET, POINT CUMANA.
COVIGNE/RICHPLAIN	ASHWIN CREED	CHIEF EXECUTIVE OFFICER	JENNIFER HARVEY-BETHEL	DIEGO MARTIN REGIONAL CORPORATION, 2-3, ORCHID DRIVE, PETIT VALLEY.
DIAMONDVALE	ASHWIN CREED	CHIEF EXECUTIVE OFFICER	JENNIFER HARVEY-BETHEL	DIEGO MARTIN REGIONAL CORPORATION, 2-3, ORCHID DRIVE, PETIT VALLEY.
MORNE COCO/ALYCE GLEN	DAPHNE MOORE	AUDITING ASSISTANT	SUSAN SAMUEL	THIRD FLOOR, SALVATORI BUILDING, FREDERICK STREET, PORT OF SPAIN.
PETIT VALLEY/COCORITE	DAPHNE MOORE	AUDITING ASSISTANT	SUSAN SAMUEL	THIRD FLOOR, SALVATORI BUILDING, FREDERICK STREET, PORT OF SPAIN.
ST. LUCIEN/CAMERON HILL	DONALD LITTLE	RETIRED PUBLIC SERVANT	LISA-MARIE THOMAS	DIEGO MARTIN REGIONAL CORPORATION, 2-3, ORCHID DRIVE, PETIT VALLEY.
MOKA/BOISSIERE NO. 2	DONALD LITTLE	RETIRED PUBLIC SERVANT	LISA-MARIE THOMAS	DIEGO MARTIN REGIONAL CORPORATION, 2-3, ORCHID DRIVE, PETIT VALLEY.

LOCAL GOVERNMENT ELECTIONS, 1999
APPENDIX IX
LIST OF RETURNING OFFICERS AND ELECTION CLERKS

ELECTORAL DISTRICT	NAME OF RETURNING OFFICER	OCCUPATION	NAME OF ELECTION CLERK	OFFICIAL ADDRESS
REGIONAL CORPORATION OF DIEGO MARTIN CONT'D BELLEVUE/BOISSIERE NO. 1	DONALD LITTLE	RETIRED PUBLIC SERVANT	LISA-MARIE THOMAS	DIEGO MARTIN REGIONAL CORPORATION, 2-3, ORCHID DRIVE, PETIT VALLEY.
REGIONAL CORPORATION OF SAN JUAN/LAVENTILLE MARACAS BAY/SANTA CRUZ/ LA FILLETTE	CLARENCE LEACH	ACTING DIRECTOR, COMMUNITY DEVELOPMENT.	EULYMA THOMAS	SCHOOL FOR THE BLIND, SADDLE ROAD, PAX VALE, SANTA CRUZ.
FEBEAU/BOURG MULATRESSE	CLARENCE LEACH	ACTING DIRECTOR, COMMUNITY DEVELOPMENT.	EULYMA THOMAS	SCHOOL FOR THE BLIND, SADDLE ROAD, PAX VALE, SANTA CRUZ.
MORVANT/UPPER MALICK	STEPHEN CREESE	CHIEF EXECUTIVE OFFICER	HEADLEY SMITH	SAN JUAN/LAVENTILLE REGIONAL CORP., M.T.S. PLAZA, ARANGUEZ ROAD, SAN JUAN.
SAN JUAN WEST/CALEDONIA	STEPHEN CREESE	CHIEF EXECUTIVE OFFICER	HEADLEY SMITH	SAN JUAN/LAVENTILLE REGIONAL CORP., M.T.S. PLAZA, ARANGUEZ ROAD, SAN JUAN.
ST. ANNS/CASCADE/ MON REPOS WEST	GENET PILGRIM-SIMMONS	CHIEF EXECUTIVE OFFICER	SYED MOHAMMED AZIZ	M.T.S. PLAZA, ARANGUEZ ROAD, SAN JUAN.
ST. BARBS/CHINAPOO	GENET PILGRIM-SIMMONS	CHIEF EXECUTIVE OFFICER	SYED MOHAMMED AZIZ	M.T.S. PLAZA, ARANGUEZ ROAD, SAN JUAN.
BEETHAM/PICTON	IVOR ALLUM	ADMINISTRATIVE OFFICER II	JUNE C. ALI	FIRST FLOOR, SALVATORI BUILDING, FREDERICK STREET, PORT OF SPAIN.

LOCAL GOVERNMENT ELECTIONS, 1999
APPENDIX IX
LIST OF RETURNING OFFICERS AND ELECTION CLERKS

ELECTORAL DISTRICT	NAME OF RETURNING OFFICER	OCCUPATION	NAME OF ELECTION CLERK	OFFICIAL ADDRESS
REGIONAL CORPORATION OF SAN JUAN/LAVENTILLE CONT'D				
SUCCESS/TROU MACAQUE	IVOR ALLUM	ADMINISTRATIVE OFFICER II	JUNE C. ALI	FIRST FLOOR, SALVATORI BUILDING, FREDERICK STREET, PORT OF SPAIN.
ARANGUEZ/WARNER VILLAGE	JOSEPH PIERRE	RETIRED PUBLIC SERVANT	CARL WARNER	SECOND FLOOR, SALVATORI BUILDING, FREDERICK STREET, PORT OF SPAIN.
BARATARIA	JOSEPH PIERRE	RETIRED PUBLIC SERVANT	CARL WARNER	SECOND FLOOR, SALVATORI BUILDING, FREDERICK STREET, PORT OF SPAIN.
PETIT BOURG/MOUNT LAMBERT/ CHAMPS FLEURS	JOSEPH LEWIS	RETIRED PUBLIC SERVANT	MYRDIS WILKINSON	REGISTRATION SUB-OFFICE SAN JUAN, 54, FIFTH STREET, BARATARIA.
SAN JUAN EAST	JOSEPH LEWIS	RETIRED PUBLIC SERVANT	MYRDIS WILKINSON	REGISTRATION SUB-OFFICE SAN JUAN, 54, FIFTH STREET, BARATARIA.
REGIONAL CORPORATION OF TUNAPUNA/PIARCO				
MARACAS/ST. AUGUSTINE NORTH/ ST. BENEDICT	FRANK PHILLIPS	RETIRED PUBLIC SERVANT	ALTHEA ROCKE	ARCHIBALD VOCATIONAL INSTITUTE, AUSTIN STREET, ST. AUGUSTINE.
CUREPE/SPRING VILLAGE/ ST. AUGUSTINE SOUTH	FRANK PHILLIPS	RETIRED PUBLIC SERVANT	ALTHEA ROCKE	ARCHIBALD VOCATIONAL INSTITUTE, AUSTIN STREET, ST. AUGUSTINE.
CAURA/FIVE RIVERS/TACARIGUA	MERLE LA COA	ADMINISTRATIVE OFFICER V	PEARL CAMPBELL	TUNAPUNA/PIARCO REGIONAL CORPORATION, CENTENARY STREET, TUNAPUNA.
AROUCA/TRINCITY EAST	MERLE LA COA	ADMINISTRATIVE OFFICER V	PEARL CAMPBELL	TUNAPUNA/PIARCO REGIONAL CORPORATION, CENTENARY STREET, TUNAPUNA.

LOCAL GOVERNMENT ELECTIONS, 1999
APPENDIX IX
LIST OF RETURNING OFFICERS AND ELECTION CLERKS

ELECTORAL DISTRICT	NAME OF RETURNING OFFICER	OCCUPATION	NAME OF ELECTION CLERK	OFFICIAL ADDRESS
REGIONAL CORPORATION OF TUNAPUNA/PIARCO CONT'D				
AUZONVILLE/TUNAPUNA	OUSMAN ALI	VALUATION ASSISTANT III	ARJOON SEEBARANSINGH	OLD REGISTRATION OFFICE, RAILWAY ROAD, TUNAPUNA.
PASEA/TRINCITY WEST	OUSMAN ALI	VALUATION ASSISTANT III	ARJOON SEEBARANSINGH	OLD REGISTRATION OFFICE, RAILWAY ROAD, TUNAPUNA.
VALSAYN/ST. JOSEPH	TERRANCE JURAWAN	PROJECT OFFICER II	PAMELA RAMNARINE	TUNAPUNA/PIARCO REGIONAL CORPORATION, CENTENARY STREET, TUNAPUNA.
ST. HELENA/WARRENVILLE	TERRANCE JURAWAN	PROJECT OFFICER II	PAMELA RAMNARINE	TUNAPUNA/PIARCO REGIONAL CORPORATION, CENTENARY STREET, TUNAPUNA.
MAUSICA/MALONEY	EVELYN PERSAD	ACCOUNTANT II	GAYLE TULL	TUNAPUNA/PIARCO REGIONAL CORPORATION, CENTENARY STREET, TUNAPUNA.
LA FLORISSANTE/CLEAVER/ LOPINOT	EVELYN PERSAD	ACCOUNTANT II	GAYLE TULL	TUNAPUNA/PIARCO REGIONAL CORPORATION, CENTENARY STREET, TUNAPUNA.
BLANCHISSEUSE/SANTA ROSA/ WALLERFIELD	RAMAN MAHABIR	CHIEF EXECUTIVE OFFICER	ANDREW RAMNARACE	TUNAPUNA/PIARCO REGIONAL CORPORATION, CENTENARY STREET, TUNAPUNA.
PIARCO/LA HORQUETTA	RAMAN MAHABIR	CHIEF EXECUTIVE OFFICER	ANDREW RAMNARACE	TUNAPUNA/PIARCO REGIONAL CORPORATION, CENTENARY STREET, TUNAPUNA.

LOCAL GOVERNMENT ELECTIONS, 1999
APPENDIX IX
LIST OF RETURNING OFFICERS AND ELECTION CLERKS

ELECTORAL DISTRICT	NAME OF RETURNING OFFICER	OCCUPATION	NAME OF ELECTION CLERK	OFFICIAL ADDRESS
REGIONAL CORPORATION OF SANGRE GRANDE				
TOCO/FISHING POND	ZAFRULLAH BAKSH	ADMINISTRATIVE OFFICER II	EUCLYN BETHELMY	SANGRE GRANDE REGIONAL CORPORATION, COR. E.MN. ROAD AND RAMDASS STREET, SANGRE GRANDE.
SANGRE GRANDE NORTHEAST	ZAFRULLAH BAKSH	ADMINISTRATIVE OFFICER II	EUCLYN BETHELMY	SANGRE GRANDE REGIONAL CORPORATION, COR. E.MN. ROAD AND RAMDASS STREET, SANGRE GRANDE.
VALENCIA	KAZIM MOHAMMED	CHIEF EXECUTIVE OFFICER	LESLIE ROJAS	SANGRE GRANDE REGIONAL CORPORATION, COR. E.MN. ROAD AND RAMDASS STREET, SANGRE GRANDE.
SANGRE GRANDE NORTH	KAZIM MOHAMMED	CHIEF EXECUTIVE OFFICER	LESLIE ROJAS	SANGRE GRANDE REGIONAL CORPORATION, COR. E.MN. ROAD AND RAMDASS STREET, SANGRE GRANDE.
CUMUTO/TAMANA	KAZIM MOHAMMED	CHIEF EXECUTIVE OFFICER	LESLIE ROJAS	SANGRE GRANDE REGIONAL CORPORATION, COR. E.MN. ROAD AND RAMDASS STREET, SANGRE GRANDE.
MANZANILLA	MICHAEL HOMER	PRINCIPAL	BERNARD HOMER	GOVERNMENT QUARTERS, 27 ROUSSEAU STREET, SANGRE GRANDE.
SANGRE GRANDE SOUTH	MICHAEL HOMER	PRINCIPAL	BERNARD HOMER	GOVERNMENT QUARTERS, 27 ROUSSEAU STREET, SANGRE GRANDE.
REGIONAL CORPORATION OF MAYARO/RIO CLARO				
BICHE/CHARUMA	DAVID GENE	CHIEF EXECUTIVE OFFICER	RAMCHAND KALIPERSAD	MAYARO/RIO CLARO REGIONAL CORPORATION, HIGH STREET, RIO CLARO.
RIO CLARO SOUTH	DAVID GENE	CHIEF EXECUTIVE OFFICER	RAMCHAND KALIPERSAD	MAYARO/RIO CLARO REGIONAL CORPORATION, HIGH STREET, RIO CLARO.

LOCAL GOVERNMENT ELECTIONS, 1999
APPENDIX IX
LIST OF RETURNING OFFICERS AND ELECTION CLERKS

ELECTORAL DISTRICT	NAME OF RETURNING OFFICER	OCCUPATION	NAME OF ELECTION CLERK	OFFICIAL ADDRESS
REGIONAL CORPORATION OF MAYARO/RIO CLARO CONT'D				
RIO CLARO NORTH	DAVID GENE	CHIEF EXECUTIVE OFFICER	RAMCHAND KALIPERSAD	MAYARO/RIO CLARO REGIONAL CORPORATION, HIGH STREET, RIO CLARO.
COCAL/MAFEKING	SELWYN MC KNIGHT	SPECIAL TEACHER II	CARL HUMPHREY	REGISTRATION OFFICE MAYARO/RIO CLARO, HIGH STREET, RIO CLARO.
ECCLESVILLE	SELWYN MC KNIGHT	SPECIAL TEACHER II	CARL HUMPHREY	REGISTRATION OFFICE MAYARO/RIO CLARO, HIGH STREET, RIO CLARO.
MAYARO/GUAYAGUAYARE	SELWYN MC KNIGHT	SPECIAL TEACHER II	CARL HUMPHREY	REGISTRATION OFFICE MAYARO/RIO CLARO, HIGH STREET, RIO CLARO.
REGIONAL CORPORATION OF COUVA/TABAQUITE/TALPARO				
EDINBURGH/FREEPORT	AUGUSTINE CASIMIRE	RETIRED PUBLIC SERVANT	JANETTA DES VIGNES	REGISTRATION SUB-OFFICE TAB/TAL , COR. MAIN AND ENDEAVOUR ROADS, CHAGUANAS.
PERSEVERANCE/ST. MARY'S/ WATERLOO	AUGUSTINE CASIMIRE	RETIRED PUBLIC SERVANT	JANETTA DES VIGNES	REGISTRATION SUB-OFFICE TAB/TAL , COR. MAIN AND ENDEAVOUR ROADS, CHAGUANAS.
FELICITY/CALCUTTA/MC BEAN	SAHADEO SINGH	VALUATION ASSISTANT II	CHATERAM MATHURA	VALUATION DIVISION REGIONAL OFFICE, MARKET STREET EXTENSION, CHAGUANAS.
CALIFORNIA/POINT LISAS	SAHADEO SINGH	VALUATION ASSISTANT II	CHATERAM MATHURA	VALUATION DIVISION REGIONAL OFFICE, MARKET STREET EXTENSION, CHAGUANAS.

LOCAL GOVERNMENT ELECTIONS, 1999
APPENDIX IX
LIST OF RETURNING OFFICERS AND ELECTION CLERKS

ELECTORAL DISTRICT	NAME OF RETURNING OFFICER	OCCUPATION	NAME OF ELECTION CLERK	OFFICIAL ADDRESS
REGIONAL CORPORATION OF COUVA/TABAQUITE/TALPARO CONT'D				
BALMAIN/ESPERANZA/ FORRES PARK	FITZROY GITTENS	BUILDING INSPECTOR	VAGDEVI DEVI ALI	COUVA/TABAQUITE/TALPARO REGIONAL CORPORATION OFFICE, RAILWAY ROAD, COUVA.
CLAXTON BAY/POINTE-A-PIERRE	FITZROY GITTENS	BUILDING INSPECTOR	VAGDEVI DEVI ALI	COUVA/TABAQUITE/TALPARO REGIONAL CORPORATION OFFICE, RAILWAY ROAD, COUVA.
LAS LOMAS/SAN RAFAEL/TALPARO	MICHAEL BEDASIE	RETIRED SCHOOL SUPERVISOR I	JERRY SALANDY	CHAGUANAS JUNIOR SECONDARY SCHOOL, HELEN STREET, LANGE PARK, CHAGUANAS.
LONGDENVILLE/MAMORAL	MICHAEL BEDASIE	RETIRED SCHOOL SUPERVISOR I	JERRY SALANDY	CHAGUANAS JUNIOR SECONDARY SCHOOL, HELEN STREET, LANGE PARK, CHAGUANAS.
CARATAL/TORTUGA	LOAKNATH DUBE	CHIEF EXECUTIVE OFFICER	ARNOLD QUAMINA & SHERENE ABRAHIM-SANKAR	GASPARILLO GOVERNMENT PRIMARY SCHOOL, CHURCH STREET, BONNE AVENTURE ROAD, GASPARILLO.
GASPARILLO/BONNE AVENTURE	LOAKNATH DUBE	CHIEF EXECUTIVE OFFICER	ARNOLD QUAMINA & SHERENE ABRAHIM-SANKAR	GASPARILLO GOVERNMENT PRIMARY SCHOOL, CHURCH STREET, BONNE AVENTURE ROAD, GASPARILLO.
PIPARO/SAN PEDRO/TABAQUITE	LOAKNATH DUBE	CHIEF EXECUTIVE OFFICER	ARNOLD QUAMINA & SHERENE ABRAHIM-SANKAR	GASPARILLO GOVERNMENT PRIMARY SCHOOL, CHURCH STREET, BONNE AVENTURE ROAD, GASPARILLO.

LOCAL GOVERNMENT ELECTIONS, 1999
APPENDIX IX
LIST OF RETURNING OFFICERS AND ELECTION CLERKS

ELECTORAL DISTRICT	NAME OF RETURNING OFFICER	OCCUPATION	NAME OF ELECTION CLERK	OFFICIAL ADDRESS
REGIONAL CORPORATION OF PENAL/DEBE				
PALMISTE	EDDISON RAMDEEN	VALUATION ASSISTANT III	UDHOO ATWARIE	VALUATION DIVISION, PALMS CLUB, POINTE-A-PIERRE ROAD, SAN FERNANDO.
LA FORTUNE/HERMITAGE	EDDISON RAMDEEN	VALUATION ASSISTANT III	UDHOO ATWARIE	VALUATION DIVISION, PALMS CLUB, POINTE-A-PIERRE ROAD, SAN FERNANDO.
UNION HALL/BRONTE	GOPAUL MOHESS	VALUATION OFFICER	SAMPAT RAGHUNANAN	VALUATION DIVISION, PALMS CLUB, POINTE-A-PIERRE ROAD, SAN FERNANDO.
DEBE EAST/L'ESPERANCE	GOPAUL MOHESS	VALUATION OFFICER	SAMPAT RAGHUNANAN	VALUATION DIVISION, PALMS CLUB, POINTE-A-PIERRE ROAD, SAN FERNANDO.
DEBE WEST	KOONJ RAMADHAR	RETIRED PUBLIC SERVANT	ROMA RAMDEEN	PENAL JUNIOR SECONDARY SCHOOL, OLIVIERRE DRIVE, PENAL.
PENAL	KOONJ RAMADHAR	RETIRED PUBLIC SERVANT	ROMA RAMDEEN	PENAL JUNIOR SECONDARY SCHOOL, OLIVIERRE DRIVE, PENAL.
ROCHARD/BARRACKPORE	RAVINDRANATH GANGOO	CHIEF EXECUTIVE OFFICER	RAMAWATEE GANGA PERSAD	PENAL/DEBE REGIONAL CORPORATION, 4, DOOKIE STREET, PENAL.
QUINAM/MORNE DIABLO	RAVINDRANATH GANGOO	CHIEF EXECUTIVE OFFICER	RAMAWATEE GANGA PERSAD	PENAL/DEBE REGIONAL CORPORATION, 4, DOOKIE STREET, PENAL.
REGIONAL CORPORATION OF PRINCES TOWN				
REFORM/MANAHAMBRE	LAUMAN ESPINOZA	CHIEF EXECUTIVE OFFICER	AZIM BASSARATH	PRINCES TOWN REGIONAL CORPORATION, FIRST FLOOR, HOSEIN'S BUILDING, HIGH STREET, PRINCES TOWN.

LOCAL GOVERNMENT ELECTIONS, 1999
APPENDIX IX
LIST OF RETURNING OFFICERS AND ELECTION CLERKS

ELECTORAL DISTRICT	NAME OF RETURNING OFFICER	OCCUPATION	NAME OF ELECTION CLERK	OFFICIAL ADDRESS
REGIONAL CORPORATION OF PRINCES TOWN CONT'D				
BEN LOMOND/HARDBARGAIN/ WILLIAMSVILLE	LAUMAN ESPINOZA	CHIEF EXECUTIVE OFFICER	AZIM BASSARATH	PRINCES TOWN REGIONAL CORPORATION, FIRST FLOOR, HOSEIN'S BUILDING, HIGH STREET, PRINCES TOWN.
CORINTH/CEDAR HILL	HUBERT RAMNARINE	COUNTY SUPERINTENDENT	LEONARD FRASER	PRINCES TOWN REGIONAL CORPORATION, FIRST FLOOR, HOSEIN'S BUILDING, HIGH STREET, PRINCES TOWN.
INVERNESS/PRINCES TOWN	HUBERT RAMNARINE	COUNTY SUPERINTENDENT	LEONARD FRASER	PRINCES TOWN REGIONAL CORPORATION, FIRST FLOOR, HOSEIN'S BUILDING, HIGH STREET, PRINCES TOWN.
NEW GRANT/TABLELAND	DHANRAJ PANCHAM	SCHOOL SUPERVISOR II	VICKRAM RAMLAL	MINISTRY OF EDUCATION, SOUTH EAST DISTRICT, COR. HIGH STREET & ST. CROIX ROAD, PRINCES TOWN.
HINDUSTAN/INDIAN WALK/ ST. MARY'S	DHANRAJ PANCHAM	SCHOOL SUPERVISOR II	VICKRAM RAMLAL	MINISTRY OF EDUCATION, SOUTH EAST DISTRICT, COR. HIGH STREET & ST. CROIX ROAD, PRINCES TOWN.
LENGUA/ST. JULIEN	JOE SIRJU	PRINCIPAL	CHANDRACA SIRJUE	PRINCES TOWN SENIOR COMPREHENSIVE SCHOOL, MATILDA JUNCTION, PRINCES TOWN.
FIFTH COMPANY	JOE SIRJU	PRINCIPAL	CHANDRACA SIRJUE	PRINCES TOWN SENIOR COMPREHENSIVE SCHOOL, MATILDA JUNCTION, PRINCES TOWN.
MORUGA	JOE SIRJU	PRINCIPAL	CHANDRACA SIRJUE	PRINCES TOWN SENIOR COMPREHENSIVE SCHOOL, MATILDA JUNCTION, PRINCES TOWN.

LOCAL GOVERNMENT ELECTIONS, 1999
APPENDIX IX
LIST OF RETURNING OFFICERS AND ELECTION CLERKS

ELECTORAL DISTRICT	NAME OF RETURNING OFFICER	OCCUPATION	NAME OF ELECTION CLERK	OFFICIAL ADDRESS
REGIONAL CORPORATION OF SIPARIA				
AVOCAT/SAN FRANCIQUE NORTH	RALPH RAMDASS	ADMINISTRATIVE OFFICER II	PATRICK PHILLIP	SIPARIA REGIONAL CORPORATION, HIGH STREET, SIPARIA.
SIPARIA EAST/SAN FRANCIQUE SOUTH	RALPH RAMDASS	ADMINISTRATIVE OFFICER II	PATRICK PHILLIP	SIPARIA REGIONAL CORPORATION, HIGH STREET, SIPARIA.
APEX/FYZABAD	KENNY BULLOCK	CHIEF EXECUTIVE OFFICER	MOONIR SHAH	SIPARIA REGIONAL CORPORATION, HIGH STREET, SIPARIA.
SIPARIA WEST	KENNY BULLOCK	CHIEF EXECUTIVE OFFICER	MOONIR SHAH	SIPARIA REGIONAL CORPORATION, HIGH STREET, SIPARIA.
OTAHEITE/ROUSILLAC	SHAHEED MOHAMMED	VICE-PRINCIPAL	SELWYN JOSEPH	SOUTH OROPOUCHE R.C. PARISH HALL, MAIN ROAD, SOUTH OROPOUCHE.
BRIGHTON/VESIGNY	SHAHEED MOHAMMED	VICE-PRINCIPAL	SELWYN JOSEPH	SOUTH OROPOUCHE R.C. PARISH HALL, MAIN ROAD, SOUTH OROPOUCHE.
CEDROS	BALDATH NANDLAL	RETIRED PUBLIC SERVANT	DEREK K. NANDLAL	CHATHAM YOUTH DEVELOPMENT AND APPRENTICESHIP CENTRE, SOUTHERN MAIN ROAD, CHATHAM.
ERIN	BALDATH NANDLAL	RETIRED PUBLIC SERVANT	DEREK K. NANDLAL	CHATHAM YOUTH DEVELOPMENT AND APPRENTICESHIP CENTRE, SOUTHERN MAIN ROAD, CHATHAM.