























ELECTIONS AND BOUNDARIES COMMISSION
LIST OF POLITICAL PARTIES AND SYMBOLS ASSIGNED TO THEM

PARTY AND ADDRESS	DESCRIPTION OF SYMBOL	SYMBOL
African National Congress #29 Prince Street Port-of-Spain	<i>Lion's Head</i>	
All Citizens Empowerment LP 78 Lot 10 Parrylands Point Fortin	<i>"A Roman pillar representing an expression of strength."</i>	
All People's Party Kezel Jackson (Political Leader) #44 Park and Abercromby Street Port of Spain	<i>The varied Hands represent the patriots of our Nation in keeping in line with our anthem "for every creed and race finds an equal place". The Party is inclusive and thrives on democratic participation. The three (3) hands represent the connectivity between the Part, the people and God - all working together to make our country strive.</i>	
Alliance of Independents #43A Boissiere Village Maraval	<i>Crest of the Independents</i> <i>Promoting equality by combining the courage, strength and dedication of a people . . .</i>	
Assembly of Independent Candidates Lot 36 Smith Trace Five Rivers, Arouca	<i>Finger pointing towards the ink</i>	
Bright People's Party Far-Fan-Lane Abercromby Street, St. Joseph	<i>Lantern Lamp</i> <i>The lantern lamp is an instrument that is used to provide light within darkness . . .</i>	
Butler Party Main Road Point Fortin	<i>Palm Frond</i>	
Celestial Upliftment Party #3 La Clave Street Montrose, Chaguanas	<i>A Two (2) Coloured Letter "C' outer portion royal blue inner solid red</i>	
Chosen One Movement of the People Area 4, Gray Street St. Clair	<i>Symbol represents that the only way we can move forward as a people is by educating ourselves</i>	









ELECTIONS AND BOUNDARIES COMMISSION
LIST OF POLITICAL PARTIES AND SYMBOLS ASSIGNED TO THEM

PARTY AND ADDRESS	DESCRIPTION OF SYMBOL	SYMBOL
Christian Peoples Party #40 Nelson Street Arima	<i>"a dove flying upwards with wings outspread, carrying a leaf in its beak"</i>	
Citizen's Centered Democracy LP #76B Upper Richplain Road Diego Martin	<i>Symbol reflects the first letters of the party's name and core belief; Democracy is centered around its citizen's</i>	
Citizens Alliance #2 Gray Street St. Clair	<i>Citizens Torch</i>	
Citizens Spiritual Pride Party Lp # 52B Mapp Land Upper St. Barbs Road Laventille	<i>St. Michael's Tree</i> <i>Leaves, branches, stem, roots</i>	
Citizens United Congress Sookdeo Trace Todds Road Chaguanas	<i>This symbol symbolizes strenght, unity, freedom, resilience and adaptability.</i>	 <p style="text-align: center;">CITIZENS UNITED CONGRESS</p>
Class Action Reform Movement #123 Allfields Trace Tobago	<i>An umbrella covering all race, class and gender of people in Trinidad & Tobago</i>	
Coalition of Concerned Citizens #110 Tarodale Gardens Phase 2 Palmyra	<i>An image of a man kneeling and party name displayed above</i>	
Coming of the Messiah National Movement #7 Trotman Street Laventille	<i>Tree</i>	
Confederation of Village and Community Organizations #435 Naparima-Mayaro Road St. Julien Village, New Grant	<i>The Ballot Box</i>	








**ELECTIONS AND BOUNDARIES COMMISSION
LIST OF POLITICAL PARTIES AND SYMBOLS ASSIGNED TO THEM**

PARTY AND ADDRESS	DESCRIPTION OF SYMBOL	SYMBOL
Congress of the People COP Operations Centre Corner Evans and Jackson Streets Curepe	<i>The Circle of Circles</i>	
Conservative Settlers Party Courland House Plymouth, Tobago	<i>Root of a Tree</i>	
Curepe United People's Committee #2 Carter Lane Evans Street, Curepe	<i>Panther</i>	
Democracy for National Unity #34 Branch Road Aranguez, San Juan	<i>Bell of Freedom</i>	
Democracy Now Movement #13 Boodram Drive Off El Dorado Road, Tunapuna	<i>Unity</i> <i>"the illustration of nine individuals, on a blue background, in a circle holding hands..."</i>	
Democratic Action Congress Breeze Hall Lower Scarborough Tobago	<i>Open Book</i>	<p align="center">SYMBOL OF</p>  <p align="center">THE DAC</p>
Democratic Development Party #52 Benjamin Street New Yalta, Diego Martin	<i>The Soaring Scarlet Ibis</i>	
Democratic Labour Party Carlton Center San Fernando	<i>Flaming Torch</i>	
Democratic Liberation Party Eastern Main Road Tunapuna	<i>Cow</i>	









ELECTIONS AND BOUNDARIES COMMISSION
LIST OF POLITICAL PARTIES AND SYMBOLS ASSIGNED TO THEM

PARTY AND ADDRESS	DESCRIPTION OF SYMBOL	SYMBOL
Democratic National Assembly No. 130 Endeavour Connector Road Chaguanas	<i>"The Steps to Freedom"</i> <i>A frontal view of ascending steps, enclosed in a circle</i>	
Democratic National Party #31 Long Circular Road St. James	<i>3 Drums :- One Tassa, One Steel, One African</i>	
Democratic Party of Trinidad and Tobago #2 Hyderabad Street St. James, Port-of-Spain	<i>Hibiscus Flower and a Hummingbird</i>	
Environmental Reform Act L.P #53 Legendre Road Ecclesville Rio Claro	<i>The Cross</i>	
Eureka "The Movement" #20-21 Broadway Arima	<i>A triangular shaped emblem consisting of a hammer, a fork and a shovel and the words of the symbol Eureka underlined, hereunder the words The Movement "REBUILDING THE NATION...!"</i>	
Fargo House Movement Golden Grove Road Canaan, Tobago	<i>Flying Fish</i>	
Federal Democratic Party Lower Young Street Scarborough, Tobago	<i>Step Ladder</i>	
Guardian of Democracy #43 Spring Garden Road Orange Hill Road, Tobago	<i>Upside-down Triangle encircled</i>	








ELECTIONS AND BOUNDARIES COMMISSION
LIST OF POLITICAL PARTIES AND SYMBOLS ASSIGNED TO THEM

PARTY AND ADDRESS	DESCRIPTION OF SYMBOL	SYMBOL
<p>HOPE Eleven Albion Corner Albion & Dere Streets Port of Spain</p>	<p><i>The symbol is made up of the word 'HOPE' where the 'O' is a solid circle with the outline of a Tree drawn within the O. When used in full colour the word HOPE is purple, The Tree outline and the words "Honesty Opportunity Performance Empowerment" underneath, are all in purple. When used in black and white the word HOPE is black, the outline of the Tree is black and the words "Honesty Opportunity Performance Empowerment" are also in black.</i></p>	
<p>Independent Democratic Party #58 Independence Avenue San Fernando</p>	<p><i>The Laurel Wreath</i></p> <p><i>The laurel has long been used as a symbol of achievement and victory. . .</i></p>	
<p>Independent Liberal Party #72-74 Cynthia Drive Howell Settlement Five Rivers, Arouca</p>	<p><i>A single sugar cane stalk at the left of a pumping jack above the letters ILP enclosed by two circles . . .</i></p>	
<p>Innovation for National Change Lot #21, 1st Avenue Torrecilla Gardens, Arima</p>	<p><i>The symbol combines growth, continuity, innovation, prosperity and harmony in a visual representation. The infinity sign symbolizes continuity where human beings and citizens in particular are the focal point of such</i></p>	
<p>Innovative Democratic Alliance #16 Old Providence Road Scarborough Tobago</p>	<p><i>Fingerprints is depicted by the connection of two fingerprints with the letters IDA, which is the embodiment of individual identity, collective representation and inclusiveness</i></p>	
<p>Justice Freedom Party 21D Hevron Heights Mendez Drive Champs Fleurs</p>	<p><i>The Flame</i></p> <p><i>Engraved for freedom and justice in the fire of hope alighted by the crossed logs of the ballot</i></p>	
<p>Labour and Environmental Action Network #5 Melanie Gardens Preysal, Couva</p>	<p><i>New Generation</i></p>	






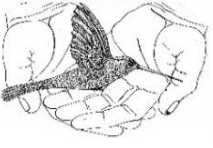


ELECTIONS AND BOUNDARIES COMMISSION
LIST OF POLITICAL PARTIES AND SYMBOLS ASSIGNED TO THEM

PARTY AND ADDRESS	DESCRIPTION OF SYMBOL	SYMBOL
Last Days People Political Party Woods Alley Morvant	<i>Palm People</i>	
Laventille Out-Reach for Vertical Enrichment #86 Sylbert Street Success Village Laventille	<i>A Rocket divided into Three Segments</i>	
Liberal Democratic Party #4 Pasea Street Tunapuna	<i>Lighthouse</i>	
Liberal Opportune Vocal Equality #33-35 Boissiere Village Christina Court Maraval	<i>Peace Unity and Love</i> <i>The party's symbol depicts the concept of the universal brotherhood . . .</i>	
Liberal Party of Trinidad and Tobago #90 Wrightson Road Port-of-Spain	<i>Arrow</i>	
Liberation Action Party #43 High Street San Fernando	<i>Lappe</i>	
Liberation Organisation of Trinidad and Tobago Betsy's Hope Roxborough, Tobago	<i>Three Pyramids</i>	
Live and Let Live #34 Pentecostal Street Tunapuna	<i>Rainbow Pie</i> <i>A rainbow coloured pie divided into nine (9) equal parts, with the "Live and Let Live"</i>	









ELECTIONS AND BOUNDARIES COMMISSION
LIST OF POLITICAL PARTIES AND SYMBOLS ASSIGNED TO THEM

PARTY AND ADDRESS	DESCRIPTION OF SYMBOL	SYMBOL
LUV (Loving yoU is Vital) Lot cc, Tractor Pool Road, Block 3 Wallerfield Arima	<i>LUV</i> <i>A solid heart with a tail and the word "LUV" inside</i>	
Majestus Organisation #47 Henry Street Port of Spain	<i>A Rose in a Flower-pot</i>	
Movement and Voice of the People 2 Hodge Trace St. Augustine	<i>Your Vote, Your Voice, Your Future</i> <i>"Right hand showing index finger with fingerprint and encircled with the letters M.V.P. and the words Movement and the Voice of the People contained therein."</i>	
Movement for Democratic Change #12 Raphael Plaza Eastern Main Road Arouca	<i>Three stars carrying the initials MDC at the centre</i>	
Movement for Development and Democracy #8B Runnemedede Runnemedede, Moriah Tobago	<i>The Conch Shell</i> <i>A conch shell with the letters Movement for Development and Democracy . . .</i>	
Movement for National Democracy #31 Ojoe Road Sangre Grande	<i>The Awakening</i> <i>The dove - Represent Peace and Harmony. . .</i>	
Movement for National Development Odysseus Chambers 11 St. Vincent Street Port of Spain	<i>MND above a Mustard Plant and Movement for National Development enclosed by a circle</i>	





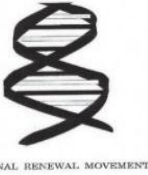
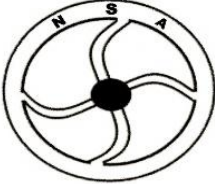


ELECTIONS AND BOUNDARIES COMMISSION
LIST OF POLITICAL PARTIES AND SYMBOLS ASSIGNED TO THEM

PARTY AND ADDRESS	DESCRIPTION OF SYMBOL	SYMBOL
Movement for National Transformation #251 Edmund Trace Dundonald Hill St. James, Trinidad	<i>The Butterfly</i>	
Movement for Social Justice #22-26 St. Joseph Road St. Joseph Village San Fernando	<i>Scales of Equity</i> <i>"a plain back drop with the scale and fist in black and blue"</i>	
Movement For Unity and Progress #2 Yard Street Chaguanas	<i>Three Interlocking Circles with the letters M.U.P.</i>	
National Alliance For Reconstruction Victoria Square Port-of-Spain	<i>Two parallel steel beams seeming to converge at the horizon. A-Beam</i>	
National Alliance of Trinidad and Tobago #155 Skinner Street San Fernando	<i>Triangle with Equal Sides on Legs</i>	
National Coalition for Transformation #129 La Resource Road North D'Abadie	<i>The Hummingbird</i> <i>Trinidad and Tobago is the land of the Hummingbird</i>	
National Co-operation Joyce Road Chaguanas		
National Democratic Alliance #37 Duke Street West Port of Spain	<i>The Flag</i> <i>A flag with two circles on the flag and the letters NDA below the flag</i>	








ELECTIONS AND BOUNDARIES COMMISSION
LIST OF POLITICAL PARTIES AND SYMBOLS ASSIGNED TO THEM

PARTY AND ADDRESS	DESCRIPTION OF SYMBOL	SYMBOL
National Democratic Congress 21F Swan Quarry Road Valencia	<i>"The Bamboo represents democracy, that is anyone can easily access it freely for decking and other uses. It shows strength in upholding areas of land and banks from further erosion."</i>	
National Democratic Organisation LP #2, Freedom Street Enterprise, Chaguanas	<i>New Astronaut</i>	
National Democratic Party L.P. # 232 Main Road Longdenville, Chaguanas	<i>"The Light"</i>	
National Democrats #177 Tragarete Road Port of Spain	<i>A Steelpan with four (4) Different Drums in the Center. "NATIONAL DEMOCRATS" written above, below "NATION BEFORE SELF"</i>	
National Development Party #13 St. Paul Street East Dry River Port of Spain	<i>Poui tree in bloom with three mountain peaks in the background and the letters NDP</i>	
National Empowerment Party #3 Ashram Avenue El Socorro, San Juan	<i>Trinidad Hawk</i>	
National Freedom Party #84 Abercromby Street Suite 204 Port of Spain	<i>Two open Palms of Hand</i>	
National Growth Alliance #45 Cosmos Street Coconut Drive Morvant	<i>Budding Seeds</i> <i>This symbol represents the people of the country...</i>	









ELECTIONS AND BOUNDARIES COMMISSION
LIST OF POLITICAL PARTIES AND SYMBOLS ASSIGNED TO THEM

PARTY AND ADDRESS	DESCRIPTION OF SYMBOL	SYMBOL
National Joint Action Committee #40 Duke Street Port of Spain	<i>A clenched fist encircled by the rays of the sun with the letters NJAC below</i>	
National Labour Party Railway Road Princes Town	<i>Elephant</i>	
National Progressive Labour Party Lower Don Miguel Road San Juan	<i>Oil Rig</i>	
National Progressive Party Ecclesville Rio Claro	<i>Bunch of Bananas</i>	
National Renewal Movement #17 Mountain View Ridge Mountain View, Maracas St. Joseph	<i>Segment of the human DNA molecule</i> <i>A double helix - two curves that spiral around each other . . .</i>	
National Solidarity Assembly Rienzi Complex, 79-81 Exchange Village Old Southern Main Road Couva	<i>The Wheel</i> <i>The symbol is a circle representing the continuous cycle of life and struggle, within the circle is contained the name of the political party . . .</i>	
National Team Unity #58 Warren Street Woodbrook	<i>Team Unity</i> <i>A Rainbow over the words "Team Unity"</i>	
National Transformation Alliance Corner Mt Lambert Circular and Eastern Main Road	<i>The bridge to the Lighthouse</i> The symbol of the NTA will be ' <u>the bridge to the lighthouse</u> '. A lighthouse with imagery of rays of hope that can be construed as either leading the lost to the way home, or as a shining light toward the way forward. Either trajectory offers hope, inspiration and a sense of pending transformation toward a more constructive and conducive pathway.	









ELECTIONS AND BOUNDARIES COMMISSION
LIST OF POLITICAL PARTIES AND SYMBOLS ASSIGNED TO THEM

PARTY AND ADDRESS	DESCRIPTION OF SYMBOL	SYMBOL
National Transformation Movement #72 St. Vincent Street Port-of-Spain	<i>A Samaan Tree</i>	
National Transformation Party Corner Green and Woodford Streets Arima	<p><i>Three Steel Pans coloured black and white with a red background. Above are the words: "National Transformation Party" written in black. Below are the letters "N.T.P."</i></p> <p><i>The "N" coloured Red</i> <i>The "T" coloured White</i> <i>The "P" coloured Black</i></p> <p><i>Below those letters are the words "Equity Brings Stability" coloured Black. There is a circle around the symbol</i></p>	
National Unified Front #80 Ramsaran Street Suite 6 Chaguanas	<p><i>The tractor with the letters "NUF" affixed to the front, with a patch of cane in the field, which signifies the preparation of lands in aid of food sustenance and self reliance</i></p>	
National Unity #242 Mayo Road Palm Tree Villa Eagle Heights, Tortuga	<p><i>A bird</i></p>	
National Youth Congress 2A Chaconia Crescent Four Roads, Diego Martin	<p><i>Unity</i></p> <p><i>The Political Party's symbol is an emblem of two(2) birds which represent unity between our twin islands...</i></p>	
Nationwide Organization of We The People #132 Roberts Street Woodbrook	<p><i>The symbol of NOW is a black background representing the ever abundant pitch lake...</i></p>	
Nationwide Transformation Movement #18-20 Pembroke Street, 2nd Floor Port-of-Spain	<p><i>The Lamp and/or Flame</i></p>	









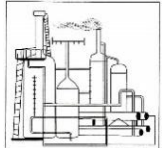
ELECTIONS AND BOUNDARIES COMMISSION
LIST OF POLITICAL PARTIES AND SYMBOLS ASSIGNED TO THEM

PARTY AND ADDRESS	DESCRIPTION OF SYMBOL	SYMBOL
Natural Law Party #24 Bombay Street St. James	<i>The Rainbow</i>	
New Agenda Party of Trinidad and Tobago #23 Santa Cruz Old Road San Juan	<i>Perfection</i> <i>An infinity symbol with a circle in the middle. The circle is a wheel . . .</i>	
New National Vision #10 Park Avenue Queens Park East, Port-of-Spain	<i>A Crown</i>	
Next Generation 4 De La Marre Avenue Trincity	<i>The NXGN Phonogram</i> <i>The symbol called the NXGN Phonogram, consists of a strategically placed orange circle nestled behind the asymmetrical lock up of the logotype lettering in the organisation's acronym. The stylized - lettering and its associated lock up is an invitation to voters to place their X next to the party name and symbol on the voting ballot for election purposes</i>	
One Accord Box 441, 73/4 Mile Post Main Road Gran Couva	<i>The Diamond Arrow</i>	
One Nation Evolve LP 15 Robert Street Bank Village Carapichaima	<i>Shield</i> <i>represents our commitment for the continuous protection...</i>	
One Tobago Voice c/o P.O. Box 71 Scarborough Tobago	<i>An Electronic Tablet inscribed with a Loaf of Bread</i>	
Organisation for National Reconstruction P.O. Box 146 New Town, Port-of-Spain	<i>Steel Beam</i>	







**ELECTIONS AND BOUNDARIES COMMISSION
LIST OF POLITICAL PARTIES AND SYMBOLS ASSIGNED TO THEM**

PARTY AND ADDRESS	DESCRIPTION OF SYMBOL	SYMBOL
Organization for Unity and Reform #405 Fifth Company Village Moruga Road	<i>Plumb Symbol</i>	
Party for Integrity and Morality in Politics #7 Tapti Street, Boissiere Newtown Post Office	<i>Sledge hammer</i>	
Party for the Advancement of Civil Transformation #130 Eastern Main Road Canefarm, Arouca	<i>Design Elements</i> <i>The inverted triangle represents a reverse hierarchy (or inverted pyramid)...</i>	
Patriotic Front Suite 5 Plaza 46 Second Floor Corner Prince & Frederick Streets Port-of-Spain	<i>The conjoined letters PF in black with a white border superimposed on a red heart with the words "Patriotic Front" in an arch underneath the heart</i>	
PATRIOTS PO Box 1568 Wrightson Road Port of Spain	<i>Building Block</i>	
Patriots' Alliance #409A Wharf Trace Maracas, St. Joseph	<i>Scarlet Ibis</i> <i>Red Scarlet Ibis bird standing on one leg in ripples of water that are Turquoise in colour</i>	
People Referendum Movement Rabindranath Trace Kelly Village Caroni	<i>A black rectangle with the letters "P-R-M" written in white, symmetrically super-imposed on a larger White coloured rectangle, which is further symmetrically super-imposed on another larger Red coloured rectangle</i>	
People's Democratic Congress C/O Maraval Post Office Maraval	<i>Grass Roots</i>	








**ELECTIONS AND BOUNDARIES COMMISSION
LIST OF POLITICAL PARTIES AND SYMBOLS ASSIGNED TO THEM**

PARTY AND ADDRESS	DESCRIPTION OF SYMBOL	SYMBOL
People's Democratic Party Champs Fleurs St. Joseph	<i>Wheel</i>	
People's Liberation Movement #53 Alison Park Cunapo Southern Main Road Sangre Grande	<i>The Joining Hands</i>	
People's National Congress #5 Aldana Street Princes Town	<i>Humming Bird</i>	
People's National Movement Balisier House 9A Victoria Avenue Port-of-Spain 100911	<i>Balisier Flower</i> <i>An oval with a balisier flower inside, at the base the letters PNM and the words PEOPLE'S NATIONAL MOVEMENT</i>	
People's Party For Justice and Peace #3 Murray Street Woodbrook	<i>A Dove with an Olive Branch in its Beak</i>	
People's Political Choice Mohammed Trace Extension St. Augustine	<i>Rethink Revisit Restructure and Rebuild</i>	
People's Popular Movement #31 Eastern Main Road Laventille	<i>Crossed Hammer and Cutlass encircled by a Broken Chain</i>	
People's Popular Party Upper Hutton Road St. Anns	<i>Aeroplane</i>	
Peoples Progressive Movement #41 Eastern Main Road Tacarigua	<i>Refinery</i>	








ELECTIONS AND BOUNDARIES COMMISSION
LIST OF POLITICAL PARTIES AND SYMBOLS ASSIGNED TO THEM

PARTY AND ADDRESS	DESCRIPTION OF SYMBOL	SYMBOL
People's Progressive Party #62 Antoine Trace Quarry Village, Siparia	<i>Dawn of a New Day</i>	
People's Reformational Organization #1493 Rock River Moruga Road, Moruga	<i>The Carat Palm Branch</i>	
Point Fortin Vigilante Welfare Group #38 Main Road Point Fortin	<i>Loaf of Bread</i>	
Political Change Party Ashton Ali (Political Leader) 126 Main Road Felicity Chaguanas	<i>Political Change Party Logo features a circular design with three arrows in red, white and black, symbolizing unity, progress and strength. Inspired by the national colours of Trinidad and Tobago, it reflects the party's commitment to transformative leadership and inclusivity. The bold typography emphasizes clarity and purpose, representing the party's vision for dynamic and positive change.</i>	
Port-of-Spain Peoples Movement #30A Gatacre Street Woodbrook	<i>Like all strong brands the world over the initials of an organization are used to illustrate and encourage visual recognition of the organization...</i>	
Proactive Democratic Alignment 43 Bertrand Street San Fernando	<i>3 Nano Sliding Tech Discs</i> <i>Three skyblue, horizontal oval shapes, with the outer left edge of the second shape slightly over-lapping the first shape's . . .</i>	
Procession for Opportunity, Equality, Transformation and Social Stability PO Box 831, General Post Office Wrightson Road Port of Spain	<i>Ascendant</i> <i>"blue depicts political will. The heart is the love, concern and care for society . . ."</i>	









ELECTIONS AND BOUNDARIES COMMISSION
LIST OF POLITICAL PARTIES AND SYMBOLS ASSIGNED TO THEM

PARTY AND ADDRESS	DESCRIPTION OF SYMBOL	SYMBOL
Progressive Democratic Patriots No. 17 Police Station Road Roxborough Tobago	<i>Three hands holding one flamboyant torch. It is placed within a bamboo frame.</i> <i>The Hand represents the patriots of our country</i> <i>The Flamboyant torch represents progress</i> <i>The Bamboo frame represents strength, resilience and usefulness</i>	
Progressive Empowerment Party 14-17 Victoria Square Park Street Port of Spain	<i>The symbol will have the initials "PEP" in capital letters with three (3) human-like figures under an umbrella and the words "Progressive Empowerment Party" extended from the first capital "P" to end under the third human-like figure on the right. The "E" in "PEP" MUST touch the first capital "P"</i>	
Progressive Party #35 Chacon Street San Fernando	<i>The Guiding Flame</i> <i>A blue and gold flame with a spiral base.</i> <i>To the left of the flame is the words "Progressive Party" in bold and the colour blue</i>	
Progressive Reformist Organization #105 Olive Drive Pineridge Heights Arouca	<i>Provision of Food, Security and Wellbeing for all constituents</i>	
Progressive Workers Democratic Movement #139 Mango Avenue Santa Rosa Heights, Arima	<i>Pyramid with Star above within a Circle</i>	
Protecting Environments and Citizens Everywhere Unit 4C, First Floor, Tunapuna Plaza 84 Eastern Main Road Tunapuna	<i>PAX</i> <i>The symbol consists of the acronym "P.E.A.C.E." and the words "Protecting Environments and Citizens Everywhere" which is the longer phrase for P.E.A.C.E. .</i>	
Rebirth Party of Trinidad and Tobago #1 Blake Avenue Damarie Hill Sangre Grande	<i>The party symbol is meant to show a person/people "looking to the creator of our destiny" as the source of our direction, strength and hope</i>	




ELECTIONS AND BOUNDARIES COMMISSION
LIST OF POLITICAL PARTIES AND SYMBOLS ASSIGNED TO THEM

PARTY AND ADDRESS	DESCRIPTION OF SYMBOL	SYMBOL
Republic Party of Trinidad And Tobago #145 Ramatally Park Avocat, Fyzabad	<i>Equality and Justice</i>	
Republican Elected Party #60 Caroni Savannah Road Charlieville, Chaguanas	<i>Light of Creation</i> <i>Our symbol is called light of Creation, it stands for truth, justice, stability and determination. With a full bodied side view of a lion set centered representing leadership, strength, wisdom and courage.</i>	
Re-United Farmers Alliance 120, Dora Meah Trace Las Lomas	<i>A farmer with an ox ploughing his land and the words "Re-United Farmers Alliance" on the top</i>	Re-United Farmers Alliance 
SEERS TEAM #125 6th Company Circular Road New Grant, Princes Town	<i>"Triple H"</i> <i>Head (a book) knowing, hand depicts doing and the heart depicts caring</i>	
Seukeran Independent Party #4 Ruth Avenue Les Efforts, San Fernando	<i>Boy's Head</i>	
Shielding Aspirations for Future Expressions #17 Local Road Mc Bean Village, Couva	<i>S.A.F.E.</i>	
Tapia House Movement #22 Cipriani Boulevard Port-of-Spain	<i>Tapia House</i>	

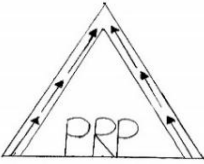






**ELECTIONS AND BOUNDARIES COMMISSION
LIST OF POLITICAL PARTIES AND SYMBOLS ASSIGNED TO THEM**

PARTY AND ADDRESS	DESCRIPTION OF SYMBOL	SYMBOL
<p>The Alliance For Equitable Governance LP#68 Caratal Road Forres Park, Claxton Bay</p>	<p><i>A New Beginning</i> <i>The Rainbow Signifies Equality for All Creed and Race</i></p>	
<p>The Empowerment Of The People #45 Serenity Circular Road Couva North Couva</p>	<p><i>Liberty depicts a clenched fist rising out of the globe which necessitates the notion that when it comes to our economy, the rising inflation rate, crime etc., that this is not just a national issue but a global issue.</i></p>	
<p>The Green Party c/o Deep Star Holdings #3 Strathclyde Apartments #6 Strathclyde Avenue Cascade, POS</p>	<p><i>Large green dot-circle</i></p>	
<p>The Hyarima Movement La Laja Arima</p>	<p><i>Ryania Flower</i></p>	
<p>The Master Builders #50 A Shende Street North Sunshine Avenue San Juan</p>	<p><i>A Dove</i></p>	
<p>The Mercy Society Pole 216, Mount Zion Luango Village, Maracas</p>	<p><i>A Lighted Candle</i></p>	
<p>The Mighty Movement of God #92A Grafton Main Road Black Rock, Tobago</p>	<p><i>New Horizon</i> <i>The unlimited favour of God upon Tobago whereby, forging progress</i></p>	
<p>The Movement For Transformation #91 Woodlands Moriah, Tobago</p>	<p><i>The Butterfly Transformed</i> <i>This reflects a butterfly, in full flight with wings extended.</i> ..</p>	






**ELECTIONS AND BOUNDARIES COMMISSION
LIST OF POLITICAL PARTIES AND SYMBOLS ASSIGNED TO THEM**

PARTY AND ADDRESS	DESCRIPTION OF SYMBOL	SYMBOL
The National Party #7 Robertson Street San Fernando	<i>The Compass</i> A compass on a red and white background with the letters TNP, and the words The National Party inside the compass written in white, with a black circular border	
The New International Vision #94D Ariapita Road St. Ann's	<i>The Peach Tree</i>	
The New Voice #1004 Kathleen Warner Drive Phase 1 La Horquetta, Arima	<i>The Guiding Hand</i>	
The Organization of Independent Candidates R S Baboolal & Co. Ground Floor Kamus Building Lot 37 IDC Industrial Estate, Biljah Road Chaguanas	<i>Rising Phoenix</i> The symbol symbolizes a bird ascending as an expression of freedom and strength. Its golden hue. . .	
The People's Constitutional Party #1 Drayton Street San Fernando	<i>Unity Circle</i>	
The Peoples Democracy #11 Upper Gonzales Quarry Road Gonzales, Belmont	<i>Tidal Wave</i>	
The People's New Dawn Mansfield House 24 Abercromby Street Port of Spain	<i>The helping, nurturing hand</i>	







ELECTIONS AND BOUNDARIES COMMISSION
LIST OF POLITICAL PARTIES AND SYMBOLS ASSIGNED TO THEM

PARTY AND ADDRESS	DESCRIPTION OF SYMBOL	SYMBOL
The People's Reform Party of Trinidad and Tobago #65 Queensway Drive, Balmoral Park East Edinburgh Gardens, Chaguanas	<i>Unity is Strength</i> a "double triangle" with arrows facing in an upward direction situated on both sides with the capital letters "PRP"	
The People's Republican Party #47 Henry Street Port of Spain	<i>Butterfly</i>	
The People's Voice #233 Eastern Main Road El Dorado	<i>Two Hands Crossed showing the Open Palms</i>	
The Platform of Truth Breeze Hall Lower Scarborough Tobago	<i>A pair of clean hands inscribed with a Pure Heart</i>	
The Reformers #62 Piccadilly Street Port of Spain	<i>Fire bringing Unicorn</i> <i>Shaded unicorn profile facing east, raised mane</i>	
The Republican Action Movement Todd Street Pembroke, Tobago	<i>Travellers palm</i>	
The Republican Party of Trinidad and Tobago #163A Western Main Road St. James	<i>A Triangle with a Palm Tree inset</i>	







ELECTIONS AND BOUNDARIES COMMISSION
LIST OF POLITICAL PARTIES AND SYMBOLS ASSIGNED TO THEM

PARTY AND ADDRESS	DESCRIPTION OF SYMBOL	SYMBOL
<p>The Theocracy Government LP#13 Ramgoolie North Trace Chin Chin Road Cunupia</p>	<p>1. <i>The Trinity. Matthew 28:19</i> 2. <i>Crown of Life, Righteousness. James 1:12</i> 3. <i>Mount with wings as eagles, run and not be weary, walk and not faint. Isaiah 40:31</i> 4. <i>Lion and the tribe to Judah. Rev 5:51</i> 5. <i>Lamb of God. John. 1:29</i> 6. <i>Unicorn. Numbers. 23:22</i> 7. <i>Michael, the archangel slaying demons. Rev. 12:7</i> 8. <i>Sword of the Spirit. Hebrews. 4:12</i> 9. <i>The whole armour: Helmet of Salvation, Shield of Faith, Breastplate of Righteousness, Sword of the Spirit.</i> 10. <i>Jesus Christ offering Salvation. "I am the way, the truth, and the life." John 14:6</i> 11. <i>Heaven</i> 12. <i>Earth</i> 13. <i>Laurence Pooran, 2 swords in heaven</i></p>	
<p>The Third Force Movement Eleven Albion Corner Dere & Albion Streets Port-of-Spain</p>	<p><i>Representation of The Third Force Movement</i></p>	
<p>The Wisdom and Justice Party 116 Abercromby Street, Port of Spain PO Box 513, Port of Spain</p>	<p><i>The Helmsman Wheel</i> <i>A helmsman's wheel against a blue background representing the sea</i></p>	
<p>Tobago Forwards Mt. Pleasant Branch Road Mt. Pleasant Tobago</p>	<p><i>The Arrow</i> <i>An upward pointing blue arrow with orange outline over the words TOBAGO FORWARDS all enclosed in a blue frame</i></p>	
<p>Tobago Liberation Movement Lot 28 Signal Hill Development Signal Hill Tobago</p>	<p><i>Spiral Energy Saving Flourescent Bulb</i></p>	








ELECTIONS AND BOUNDARIES COMMISSION
LIST OF POLITICAL PARTIES AND SYMBOLS ASSIGNED TO THEM

PARTY AND ADDRESS	DESCRIPTION OF SYMBOL	SYMBOL
Tobago Organization of the People #14 Jack Avenue Flats Mt. Grace Tobago	<i>A rooted saaman tree, superimposed within two hemispheres</i>	
Tobago People's Party No. 3 Shatoy's Lane Carnbee No. 1 Tobago	<i>The Anchor</i> <i>"The sturdy anchor stands upright with the ring, shank and stocks forming the 'T' for Tobago. The anchor represents the importance of the identity, strength, spirituality and resilience of the people of Tobago within the national context. The ring, shank and stock give the appearance of a man with outstretched arms. This 'T' shelters the two capital 'P's located to the right and left of the shank and this placement symbolizes the assurance of God's protection of the people. The anchor and two 'P's are drawn within a circle that represents wholeness and the infinite possibilities of our diverse people. The words 'Tobago People's Party are at the base of the image in three separate lines."</i>	
Tobago Trinidad Movement c/o 23 Burleigh Heights Signal Hill, Tobago	<i>Hope represents strength, new beginnings, growth, the fulfillment of a dream and the promise of prosperity</i>	
Tobago United Front Sherwood Park Carnbee, Tobago	<i>The Compass</i>	
Tobago United People's Party Hampden Lowlands, Tobago DNSTS 2	<i>The Beacon</i> <i>The instrument of light and guidance to all people . . .</i>	
Tobago's New Dawn #7 Caledonia Road Mt. St. George Tobago	<i>Three "W"s</i> <i>Three upper case "W"s in a circle</i>	



ELECTIONS AND BOUNDARIES COMMISSION
LIST OF POLITICAL PARTIES AND SYMBOLS ASSIGNED TO THEM

PARTY AND ADDRESS	DESCRIPTION OF SYMBOL	SYMBOL
Trinbago Action Party #159 Corner Forres Hill & Maria Drive Central Park Balmain, Couva	<i>Circle & Stars</i> <i>Symbol consist of a circle, on the inside of the circle is a six point star and some circles and stars</i>	
Trinbago Independent Party #88 Bacolet Park Scarborough Tobago	<i>The Infinity Symbol</i> <i>The Infinity Symbol representing the infinite possibilities of the people of Trinidad and Tobago . . .</i>	
Trinidad and Tobago Constructive Party #36 Duncan Street Port of Spain	<i>Sun</i>	
Trinidad & Tobago National Democratic Front #43 Harris Village Oropouche	<i>Justice</i> <i>Hands of Unity Protecting the Fires of Citizens Hope</i>	
Trinidad and Tobago Development Organization #159 Corner Forres Hill & Maria Drive Central Park Balmain, Couva	<i>T&TDO</i> <i>". . . three triangles in a circle, on the inside of the triangles are the acronym T&TDO</i>	
Trinidad and Tobago Empowerment Leaders #8 6th Street East Montagne Avenue Trinicity	<i>The square shape layers from the smallest to the largest. Shows country's growth and development. The circle on the outside, demonstrates persons coming together to strengthen their communities. Protection and unity for all.</i>	
Trinidad And Tobago Leadership Connection 208 Solomon Street Cedar Hill Village Princes Town	<i>A gold baton transferred from one hand to the other, representing the rich history and cherished values and resources of our blessed nation.</i>	

ELECTIONS AND BOUNDARIES COMMISSION
LIST OF POLITICAL PARTIES AND SYMBOLS ASSIGNED TO THEM

PARTY AND ADDRESS	DESCRIPTION OF SYMBOL	SYMBOL
Trinidad and Tobago Liberation Movement 21/4 m Sancho Road New Grant		
Trinidad and Tobago National Congress Party Las Lomas #2 via Arouca	<i>Dollar Sign</i>	
Trinidad and Tobago Progressive Movement #157 Ashton Circle Balmoral Park, Edinburgh 500 Chaguanas	<i>La Trinity</i> <i>The symbol "La Trinity" consists of three (3) mountains somewhat like the northern range</i>	
Trinidad and Tobago Unity Power #43 Turquoise Drive Diamond Vale Diego Martin	<i>Exodus</i> <ul style="list-style-type: none"> • <i>The Sun of God - Yellow</i> • <i>The Crown of Royal Seas - Blue</i> • <i>The Heart of Love and Fire - Red</i> • <i>The Leaves of our Mother Earth - Green</i> 	
Trinidad Humanity Campaign #39 Grove Road Valsayn North	<i>The Heart of Truth</i> <i>The symbol firstly is the shape of a heart and represents the unconditional love we have for this country . . .</i>	
Trinidad Labour Party P.O. Box 835 Port of Spain	<i>Five Point Star</i>	
True Patriots of the Republic of Trinidad and Tobago LP #51 Upper Moraldo Street Maraval	<i>The Coconut Tree</i> <i>A coconut tree is "Diversity in Originality"</i> <i>The young tree root used as a cooling tea . . .</i>	








ELECTIONS AND BOUNDARIES COMMISSION
LIST OF POLITICAL PARTIES AND SYMBOLS ASSIGNED TO THEM

PARTY AND ADDRESS	DESCRIPTION OF SYMBOL	SYMBOL
United Alliance Empowerment #39 Bandoo Street Union Village Claxton Bay	<i>Flame of Unity</i> "The symbol depicts the three principles upon which we stand; Empowerment, Development and Production. The pillar bears the fire that lights and guides our way, the shield that protects bears the symbolic hand of empowerment on the left and the gear and production chat on the right with the letters UAE in capital on the left of the symbol, and the name of the party below it."	
United County Group of St. David/St. Andrew Good Hope Street Sangre Grande	<i>Square</i>	
United Democratic Alliance #108A St Mary's Village South Oropouche	<i>Shaking Hands</i> The shaking of hands is a form of etiquette, which signifies trust between individuals. . .	 UNITED DEMOCRATIC ALLIANCE
United Democratic Movement #3 Lazzari Street Mon Repos San Fernando	<i>Light Bulb</i>	
United for Transformation and Empowerment 4 Montserrat Avenue Federation Park	<i>The Bamboo</i>	
United Free Movement #22 Dibe Road Long Circular, St. James	<i>The Golden Island</i> a representation of the land, the people and the spirit, or the body, soul and spirit of the country	
United Freedom Party #43 St. Vincent Street Port-of-Spain	<i>Falcon in Flight</i>	
United Labour Front #12 Hobson Street San Fernando	<i>Broken Chain</i>	

ELECTIONS AND BOUNDARIES COMMISSION
LIST OF POLITICAL PARTIES AND SYMBOLS ASSIGNED TO THEM

PARTY AND ADDRESS	DESCRIPTION OF SYMBOL	SYMBOL
United Movement Council 5 Chadee Street Cunupia	<i>Flamingos - Togetherness sharing love and joy, Sword and Shield - as we serve and protect one to another, Water - as we respect one to another, looking at our reflection, taking notice of our uniqueness, Sun - while the light guides us through the darkness, Olive Branch - embracing the freedom to grow, create and recreate a greater life.</i>	
United National Congress #31 Mulchan Seuchan Road Chaguanas	<i>Rising Sun over the Trinity Hills above the letters U.N.C.</i>	
United National Independence Party #100 Duke Street Port-of-Spain	<i>Scale</i>	
United Progressive Party #32 St. Vincent Street Port-of-Spain		
Unity of The People #14A Battery Street Buccoo Point Tobago	<p><i>This symbol was designed to show unity of all of Trinidad and Tobago. The outer circle of people is black showing no colour, no race, no religion, no disability or gender should separate us as a people because we are humans before anything</i></p> <p><i>The symbol at the center represents unity; the different colours represent different parties coming together uniting to form common ground and create a better society</i></p>	
Unrepresented Peoples Party Corner Duke & Frederick Streets Port of Spain	<p><i>The Party's Symbol depicts the Oil and Gas Pipelines through which much of our nation's wealth flows ...</i></p>	
Very Independent Party LP 62 Sookia Street East Extension, Aranguez Mailing Address: Mangra Trace Aranguez, San Juan	<p><i>Vertical Line with Semi Circle and Dot at top</i></p>	

ELECTIONS AND BOUNDARIES COMMISSION
LIST OF POLITICAL PARTIES AND SYMBOLS ASSIGNED TO THEM

PARTY AND ADDRESS	DESCRIPTION OF SYMBOL	SYMBOL
Vision Peoples Party Mt. D'or Road Champ Fleurs	<i>A white dove in flight with a branch with green leaves in its beak...</i>	
West India Political Congress Movement #20 Malgretoute Village Princes Town	<i>The Chariot</i>	
West Indian National Party #9A Lord Street San Fernando	<i>Bearing Coconut Tree</i>	
Workers and Farmers Party People's Pharmacy Princes Town	<i>Hand</i>	
Workers & Human Rights Movement #4 Murray Street Vance River La Brea	<p><i>The Symbol of the Party carries the colours Red, White and Black just as the national flag of our Twin Island Trinidad and Tobago.</i></p> <p><i>Colours and Their Significance:-</i></p> <ul style="list-style-type: none"> -The red colour stands for Vitality (a state of being strong, vibrant and active) -The white colour stands for Purity (freedom from adulteration or contamination) -The black colour stands for Humility (the feeling or attitude that you have no special importance that makes you better than others; lack of pride) 	
Yield Organize Unify Reconstruct #28 Upper Pashley Street Laventille	<p><i>Three fists of different complexions representing every creed and race in Trinidad and Tobago.</i></p>	
Young People's National Party High Street Siparia	<i>Loaf of Bread</i>	

ELECTIONS AND BOUNDARIES COMMISSION
LIST OF POLITICAL PARTIES AND SYMBOLS ASSIGNED TO THEM

PARTY AND ADDRESS	DESCRIPTION OF SYMBOL	SYMBOL
YOUR Party #302 Mission Road Freeport	<i>A Slice of Watermelon</i>	